

Item 6



Travis County Commissioners Court Agenda Request

Meeting Date: May 21, 2013

Prepared By: Tim Pautsch **Phone #:** 854-7689

Division Director/Manager: Anna Bowlin - Division Director Development Services and Long Range Planning

AVB

Department Head: Steven M. Manilla, P.E., County Executive-TNR

Sponsoring Court Member: Commissioner Daugherty, Precinct Three

AGENDA LANGUAGE: Consider and take appropriate action on a Cash Security Agreement with Highland Homes, LTD-Austin., for sidewalk fiscal for West Cypress Hills Phase 1 Section 4A for Lot 34 Block A, in Precinct Three.

BACKGROUND/SUMMARY OF REQUEST:

The form of the Cash Security Agreement is from the Standards for Construction of Streets and Drainage in Subdivisions that were in place before August 28, 1997.

STAFF RECOMMENDATIONS:

Highland Homes, LTD-Austin., proposed to use this Cash Security Agreement, as follows: Phase 1 Section 4A for Lot 34 Block A, \$720.00, to post sidewalk fiscal where the sidewalks have not been completed in this subdivision.

ISSUES AND OPPORTUNITIES:

None

FISCAL IMPACT AND SOURCE OF FUNDING:

There are no budgetary and/or fiscal impacts as this is fiscal posted for a development.

ATTACHMENTS/EXHIBITS:

Cash Security Agreement, Map of lot.

REQUIRED AUTHORIZATIONS:

Cynthia McDonald	Financial Manager	TNR	854-4239
Steve Manilla	County Executive	TNR	854-9429
Anna Bowlin	Division Director Development Services Long Range Planning	TNR	854-7561
Stacey Scheffel 5	Permits Program Manager Floodplain	TNR	854-7565

	Administrator		

CC:

Tim Pautsch	Engineering Specialist	TNR	854-7689

: :
1101 - Development Services Long Range Planning - West Cypress Hills Ph 1 Sec 4A

§ EXHIBIT 82.401 (C)

CASH SECURITY AGREEMENT - SIDEWALKS

RECEIVED

APR 26 2010

TNR

TO: Travis County, Texas

DEVELOPER/BUILDER: Highland Homes, Ltd. - Austin

ESCROW AGENT: Travis County Treasurer

AMOUNT OF SECURITY: \$ 720,000 ADDRESS: 22109 Rock Wren RD.

SUBDIVISION: West Cypress Hills
LOT: 34 BLOCK: A SECT.: 4A

DATE OF POSTING:

EXPIRATION DATE: Three Years, or more from Date of Posting

The ESCROW AGENT shall duly honor all drafts drawn and presented in accordance with this Agreement. Travis County may draw on the account of the DEVELOPER/BUILDER up to the aggregate AMOUNT OF SECURITY upon presentation of a draft signed by the County Judge that the following condition exists:

The county considers such a drawing on this Security necessary to complete all or part of the SUBDIVISION Sidewalks to ADA and Texas Accessibility Standards. No further substantiation of the necessity of the draw is required by this Agreement.

This Agreement is conditioned on the performance of the duties of the DEVELOPER/BUILDER to provide for the construction and completion of the Sidewalk Improvements in the SUBDIVISION to current Travis County Standards for Construction of Streets and Drainage in Subdivisions (the "Standards"), so that the Sidewalk Improvements are performing to the Standards upon the approval of the construction of the Sidewalk Improvements, and the acceptance of the Sidewalk Improvements by the Executive Manager of TNR or his designated representative. The DEVELOPER/ BUILDER shall prove that the sidewalk is built to Texas Accessibility Standards by submitting an approved inspection letter from a Registered Accessibility Specialist.

If this document needs to be renewed, it will be renewed at the then current rate for Sidewalks required by Travis County. In no case shall the amount of Security be less that the amount it would cost the County to complete the work if it becomes necessary.

Partial drafts and reductions in the amount of Security are permitted. Drafts will be honored within five calendar days of presentment. In lieu of drawing on the Security, the County, in its discretion, may accept a substitute Security in the then current amount of the estimated cost of constructing the Improvements. This Agreement may be revoked only by written consent of the DEVELOPER/BUILDER and the County.

RECEIVED
APR 26 2013
TNR

Cash Security Agreement - Sidewalks
Page 2

DEVELOPER/BUILDER

COMPANY NAME & ADDRESS

BY: Amy Brooks - Agent

Highland Homes Ltd. - Austin

PRINT: Amy Brooks

4201 W. Parmer Ln., Bldg B, Ste, 180

TITLE: Office Administrator

Austin, Texas 78727

PHONE: 512-834-8429 x108

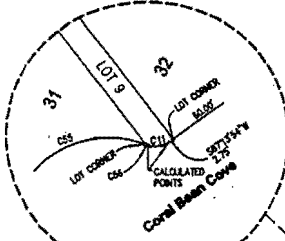

APPROVED BY THE TRAVIS COUNTY COMMISSIONERS' COURT: _____
Date

COUNTY JUDGE, TRAVIS COUNTY, TEXAS

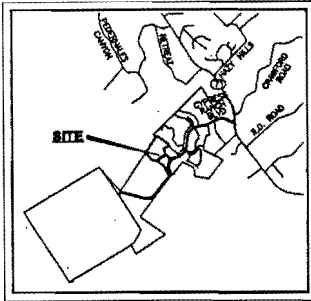
Date

CITY OF AUSTIN LAND INFORMATION SERVICES
 ADDRESSED BY SMC DATE 11/22/11
 GRID W530 PLAT # 14034
 ADDRESS QUESTIONS, CALL 512-498-2797

20110110



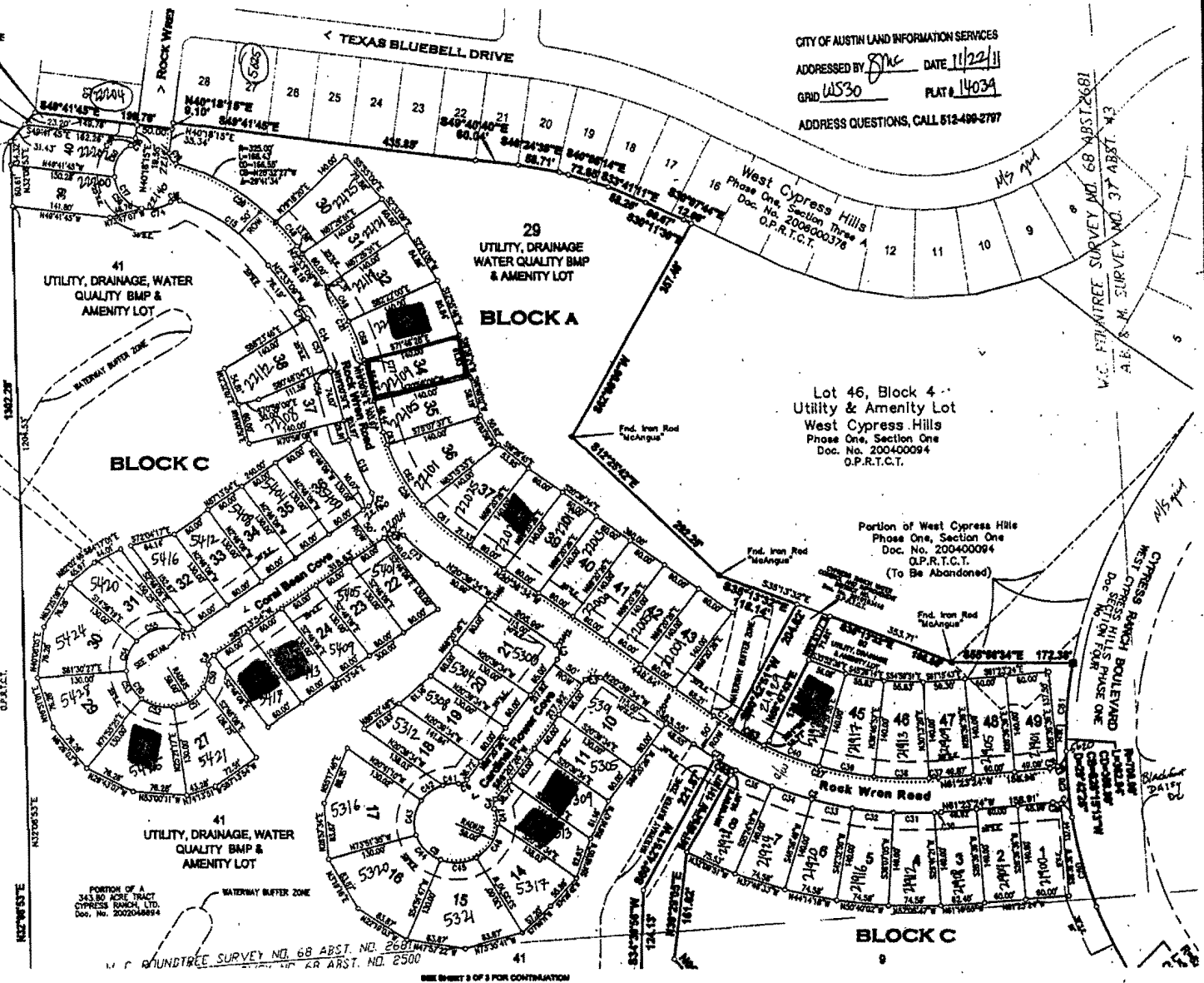
DETAIL



LOCATION MAP
NOT TO SCALE

LEGEND

- CONCRETE MONUMENT SET
- IRON ROD FOUND (AS NOTED)
- IRON ROD WITH CAP FOUND (AS IDENTIFIED)
- COTTON SPINDLE FOUND
- IRON ROD WITH CAP STAMPED "AST" SET
- CALCULATED POINT
- SIDEWALK LOCATION
- S.E. SLOPE EASEMENT
- P.U.E. PUBLIC UTILITY EASEMENT
- V.W.S.E. VARIABLE WIDTH SLOPE EASEMENT
- OPR/CT OFFICIAL PUBLIC RECORDS TRAVIS COUNTY, TEXAS



TRAVIS COUNTY, TEXAS

SURVEY DATE:	MARCH, 2011
SURVEYOR:	PAUL C. SAUVE, RPLS# 2318
TECHNICIAN:	PCS
FIELDBOOK:	FIELDBOOK
JOB NUMBER:	1108
DESCRIPTION:	N/A
CLIENT:	CYPRESS RANCH, LTD
PLOT DATE:	

WEST CYPRESS HILLS
 PHASE ONE, SECTION 4A