

WORK SESSION

May 27, 2010

Travis County Commissioners Court

SAMUEL T. BISCOE
County Judge

RON DAVIS
Commissioner, Pct. 1

SARAH ECKHARDT
Commissioner, Pct. 2

KAREN L. HUBER
Commissioner, Pct. 3



MARGARET J. GÓMEZ
Commissioner, Pct. 4

Travis County Administration Building, 314 W. 11th, Commissioners Courtroom, 1st Floor, Austin, Tx 78701

AGENDA
TRAVIS COUNTY COMMISSIONERS COURT
WORK SESSION
THURSDAY, MAY 27, 2010, AT 1:30 P.M.
314 W. 11TH STREET, COMMISSIONERS COURTROOM, 1ST FLOOR
AUSTIN, TEXAS 78701

1. DISCUSS RESULTS OF 2009 PAVEMENT MANAGEMENT SURVEY AND ROAD MAINTENANCE STRATEGY.
2. DISCUSS PROPOSED INITIATIVE AND WORK PROGRAM FOR IMPROVING STORMWATER QUALITY AND MANAGEMENT OF GROUNDWATER SUPPLY.

ADJOURN

Travis County Commissioners Court Agenda Request

Voting Session _____
(Date)

Work Session May 27, 2010
(Date)

I. A. Request made by: Joseph P. Gieselman Phone # 854-9383
Signature of Elected Official/Appointed Official/
Executive Manager/County Attorney

B. Requested Text:
Allow IMS Infrastructure Management Services to present their findings from the County-wide Roadway Pavement Survey. This presentation will briefly describe the evaluation process, the results from the survey and a projected 5 year needs analysis for maintaining Travis County roadways.

C. C. Approved by: _____
County Judge and Commissioners' Court

II. A. Backup memorandum and exhibits should be attached and submitted with the Agenda Request (original and eight (8) copies of agenda request and backup).

B. Please list all of the agencies or officials names and telephone numbers that might be affected or be involved with the request. Send a copy of this Agenda Request and backup to them:

- Don Ward *DWW* -854-9317
- David Greear -854-7650
- Scott Lambert -854-7651
- Cynthia McDonald -854-4239

III. Required Authorizations: Please check if applicable:

Planning and Budget Office (854 -9106)

- Additional funding for any department or for any purpose
- Transfer of existing funds within or between any line item budget
- Grant

Human Resources Department (854 -9165)

- A change in your department's personnel (reclassifications, etc.)

Purchasing Office (854 -9700)

- Bid, Purchase Contract, Request for Proposal, Procurement

County Attorney's Office (854 -9415)

- Contract, Agreement, Policy & Procedure

AGENDA REQUEST DEADLINE: This Agenda Request complete with the backup memorandum and exhibits MUST be submitted to the County Judge's Office no later than 5:00 p.m. on Monday for the following week's meeting. Late or incomplete requests will be deferred.

RECEIVED
COUNTY JUDGE'S OFFICE
10 MAY 14 PM 4:29



TRANSPORTATION AND NATURAL RESOURCES DEPARTMENT
JOSEPH P. GIESELMAN, EXECUTIVE MANAGER

411 W. 13th St.
Eleventh Floor
P.O. Box 1748
Austin, Texas 78767
(512) 854 -9383
FAX (512) 854 -4697

May 12, 2010

MEMORANDUM

TO: Members of the Commissioners Court
THROUGH: Joseph P. Gieselman, Executive Manager
FROM: Donald W. Ward, P.E., Director, Road Maintenance & Fleet Services
SUBJECT: Pavement Condition Survey Presentation

Proposed Motion:

Allow IMS Infrastructure Management Services to present their findings from the County-wide Pavement Survey. This presentation will briefly describe the evaluation process, the results from the survey and a projected 5 year needs analysis for maintaining the County roadway system.

Summary and Recommendation:

Currently, TNR, Road Maintenance maintains approximately 1,270 miles of roadway within the County. The completed pavement condition survey was a digital imaging and visual evaluation of all 1,270 miles of pavement. The survey results generated condition ratings that were used to calibrate the County's Pavement Management System. This system is used to select and prioritize roads for various pavement maintenance alternatives, such as surface treatments (chip seals), asphaltic overlays, or complete roadway reconstruction. The County started surveying its roads in 1987 and has conducted a pavement condition survey every four years since then. The last survey was done in 2004.

The management of the data collected from the pavement condition survey allows Road Maintenance to efficiently select and prioritize roads for appropriate pavement maintenance alternatives. This process also allows Road Maintenance to predict and justify future funding needs required to maintain a predetermined pavement condition index for the County. Commissioners Court has set its policy to maintain the County at a 75% Good to Fair condition for arterials and collectors and 70% for the remaining roadways in the system.

The data collected from the survey is an integral part of the County's Pavement Management System. The Pavement Management System assumes a rate of deterioration for each road, but the system must be calibrated periodically because there are variables such as weather and traffic conditions that affect deterioration rates, which are difficult to quantify. In order to keep the system data calibrated, a new pavement condition survey should be completed every 4-5 years.

Pavement management systems have become of an integral part of most urbanized public works departments who have to manage large networks of roadways. With the increases in paving materials and tightening of budgets, there has been an increasing need to efficiently manage roadway assets. By conducting an objective pavement condition survey on a regular basis using digital imaging and asset management software, the County is able to keep a better handle on the County's paving needs and provide a better product to the travelling public. The digital imaging survey used (as opposed to the older "windshield survey") is more versatile in that the data can be downloaded and analyzed using different input parameters such as budget constraints, new pavement processes, extreme traffic abuse (ie: SH 130 construction traffic), etc.

Issues and Opportunities:

Pavement deterioration rates can be estimated for up to 3-4 years, but start to become inaccurate beyond that time. This could lead to inaccurate determinations for suggested pavement maintenance alternatives, leading to inefficient use of County maintenance funds unless a new pavement condition survey is conducted for calibration. The following items are provided to Road Maintenance as part of the survey.

- Current inventory of all county infrastructure, including an estimate of historical costs based on current cost of constructing the county's road network deflated to the time the road was originally constructed, reconstructed, or accepted for maintenance. Use of cost indices provided by the Federal Highway Administration is acceptable.
- A comparison of the current infrastructure condition to historical trends;
- An analysis of the existing pavement degradation curves currently used, and how those curves should be revised to reflect actual measured performance since the last study was completed;
- A comparison of the current assessed condition to the standards of condition level established by the Commissioners' Court;
- A recommended maintenance strategy and a five-year maintenance plan with annual estimate of the cost associated with maintaining the condition of the county road system at or better than the standard of the condition level established by the Commissioners' Court;

All roads have a deterioration curve that begins to drop off significantly after a certain point, and if a maintenance treatment is not applied before that point, then the cost for maintenance increases dramatically. The science of pavement management is to keep ahead of the curve.

Budgetary Issue:

None

Required authorizations:

None.

Background:

Travis County has historically completed a pavement management survey every three to five years since 1987. These surveys have assisted TNR in maintaining the County road system to the current condition and meeting the Court mandated standard of 75% of the roads being rated Good to Fair. This survey will assist TNR in maintaining that rating and will be utilized as an integrated portion of future maintenance planning.

The last pavement condition survey was completed by Fugro Consultants, L.P in 2004. This contract included the digital imaging process for assessing the condition of all 1,200 miles of County maintained roadways. Road Maintenance spent \$207,301 for the study and \$25,728 for software to run the pavement management system.

Exhibits:

None.

cc: Don Ward
David Greear
Cynthia McDonald

Travis County, TX Pavement Management Analysis Report

May 2010 Rev 5a

Travis County, TX
Transportation and Natural Resources
P.O. Box 1748
Austin, TX 78767



IMS Infrastructure Management Services
1820 West Drake Drive, Suite 108, Tempe, AZ 85283
Phone: (480) 839-4347, Fax: (480) 839-4348
www.ims-rst.com

Transmittal



IMS Infrastructure Management Services
1820 W. Drake Drive Suite 108, Tempe, AZ 85283
Phone: (480) 839-4347 Fax: (480) 839-4348
www.ims-rst.com

To: David Greear, P.E.
Traffic Manager, TNR

Date: May 5, 2010

cc:

From: Stephen Smith, P.E.

Project: Travis County

Subject: Final Report

Project No.: 20109

Attached please find our Rev 5a final copy of the Travis County Pavement Management Analysis Report. Once we hear back from you, we will proceed with printing the final documents in hardcopy as requested.

The report recommends an \$11.0M annual budget and addresses the issue of providing more priority on rural roadways.

Respectfully Submitted

Stephen J. Smith, P.E.
Member/Manager
Arizona State Board of Technical Registration #43551

TABLE OF CONTENTS

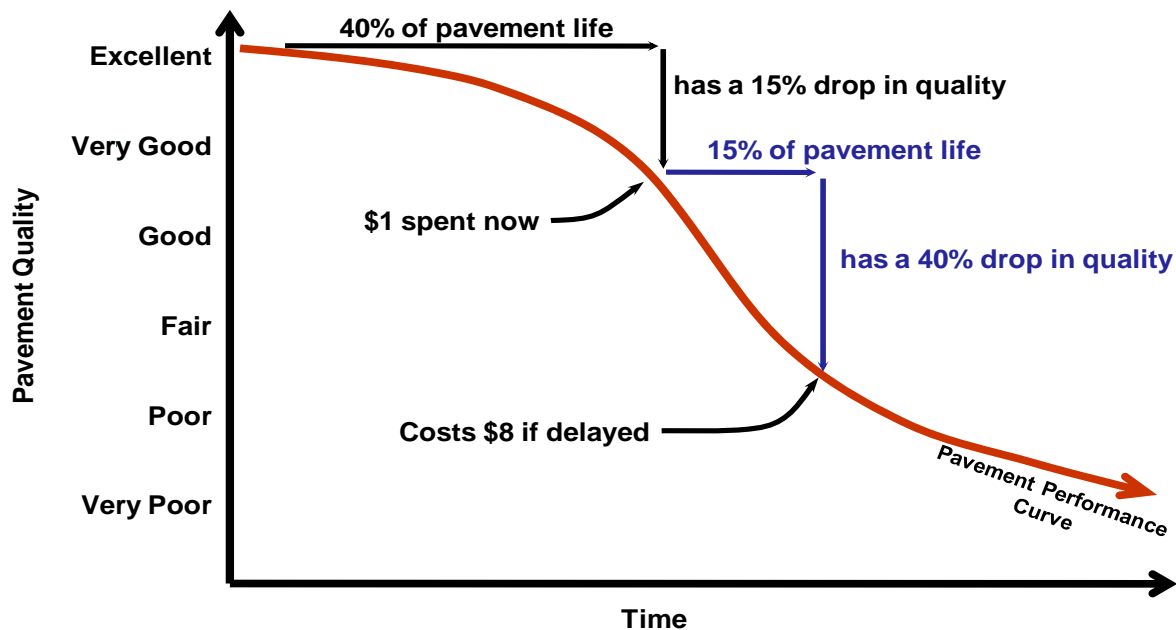
1.0	PROJECT DESCRIPTION	1
1.1	Principles of Pavement Management	1
1.2	The Purpose of Pavement Management	3
1.3	The Pavement Management Process	4
1.4	Pavement Surface Condition Survey	6
1.5	Understanding the Pavement Condition Score	7
2.0	PAVED NETWORK CONDITION AND FINDINGS	8
2.1	Roadway Sections Investigated	8
2.2	Paved Network Present Condition	9
2.3	Present Condition by Precinct	11
2.5	Percent Fair or Better	16
3.0	REHABILITATION PLAN AND BUDGET DEVELOPMENT	17
3.1	Pavement Management Methods	17
3.2	Rehabilitation Unit Rates	17
3.3	Five Year Projections	18
3.4	OCI Based Budget Analysis	19
3.5	Rehabilitation Activities and Accomplishments by Precinct	20
3.6	Projected Network and Precinct OCI Distribution	21
3.7	Network Recommendations and Comments	25
APPENDIX A	Street Inventory and Condition Summary	
APPENDIX B	Worst First Streets Listing	
APPENDIX C	\$11.0 M Annual Pavement Management Plan	

1.0 PROJECT DESCRIPTION

1.1 PRINCIPLES OF PAVEMENT MANAGEMENT

Nationwide, billions of dollars have been invested in roadway networks by municipal, state and federal governments. Locally, Travis County has in excess of 19 million square yards and 1270 miles of paved roads. Preservation of existing road and street systems has become a major activity for all levels of government. There is a shortage of funds to maintain street systems at the state and local government levels. Funds that have been designated for pavements must therefore be used as effectively as possible. One proven method to obtain maximum value of available funds is through the use of a pavement management program. The Cartegraph pavement management system was used for the analysis of Travis County. Pavement management is the process of planning, budgeting, funding, designing, constructing, monitoring, evaluating, maintaining, and rehabilitating the pavement network to provide maximum benefits for available funds. A pavement management system is a set of tools or methods that assists decision makers in finding optimum strategies for providing and maintaining pavements in a serviceable condition over a given time period.

Figure 1 – Pavement Deterioration and Life Cycle Costs



As shown in Figure 1, streets that are repaired when they are in a good condition will cost less over their lifetime than streets that are allowed to deteriorate to a poor condition. Without an adequate routine pavement repair program, streets require more frequent reconstruction, thereby costing millions of extra dollars.

Over time pavement quality drops, until the pavement condition becomes unacceptable. The condition of each street is dependent on many factors – foremost of which are the strength or the roadway structure and traffic loading. The key to a successful pavement management program is to develop a reasonably accurate performance model of the roadway, and then identify the optimal timing and rehabilitation strategy. The resultant benefit of this exercise is realized by the long term cost savings and increase in

pavement quality over time. As illustrated in Figure 1, pavements typically deteriorate rapidly once they hit a specific threshold. A \$1 investment after 40% lifespan is much more effective than deferring maintenance until heavier overlays or reconstruction are required just a few years later.

Once implemented, an effective pavement management system can assist agencies in developing long-term rehabilitation programs and budgets. The key is to develop policies and practices that follow the pavement life cycle curve to delay the inevitable total reconstruction for as long as practical yet still remain within the target zone for cost effective rehabilitation.

That is, as each roadway approaches the steep part of its deterioration curve, apply a remedy that extends the pavement life - at a minimum cost, thereby avoiding costly reconstruction. Thus, the goal of a pavement management system is to identify the optimal level of funding, timing, and renewal strategy agencies should adopt to keep their roadway network at a satisfactory level of service. Figure 2 illustrates the concept of extending pavement life through the application of timely rehabilitation activities.

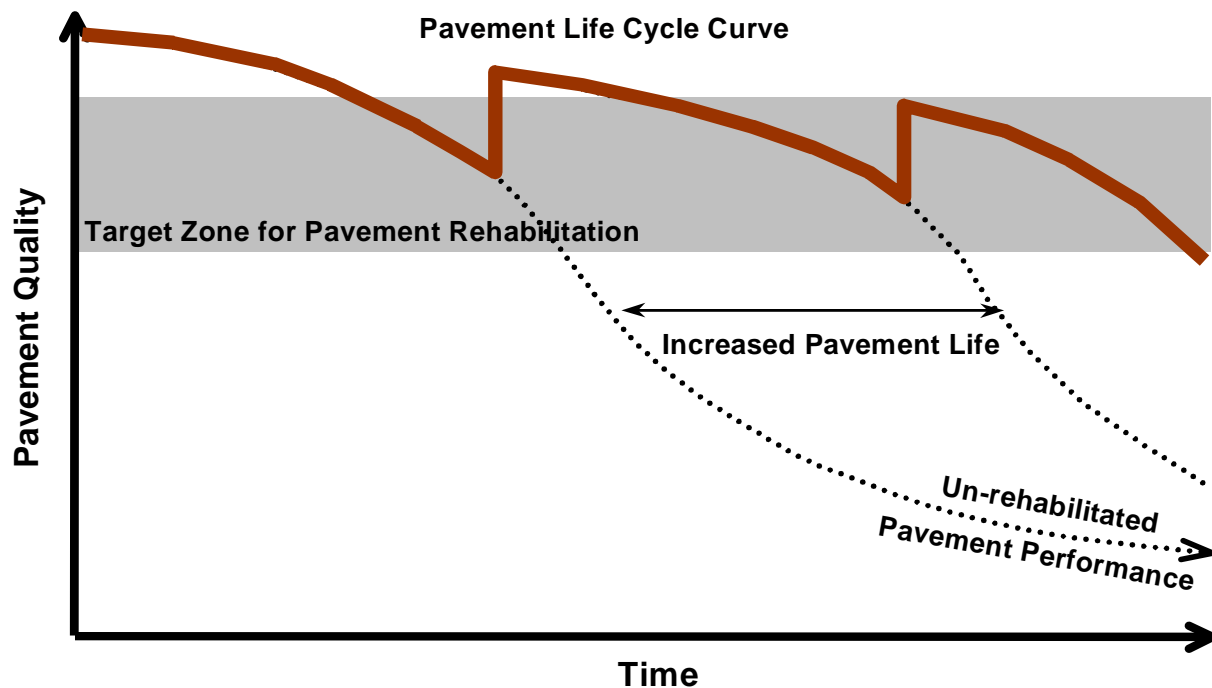


Figure 2 – Pavement Life Cycle Curve

Other functions of a pavement management system include:

- Provide a means to store an accurate inventory of all streets owned or managed by the agency. An up to date inventory is a crucial foundation to a pavement management information system.
- Provide a means to store roadway and construction history including the year of rehabilitation, pre-rehab pavement condition, costs and activities.
- Assess the effectiveness of maintenance and rehabilitation strategies and new technologies.
- Provide a means to store digital images to provide a visual record of each roadway and its characteristics.

- Act as a central registry of the roadway network that can then be distributed to other utilities to provide a linkage between all right of way assets.

1.2 THE PURPOSE OF PAVEMENT MANAGEMENT

Agencies implement pavement management systems for a variety of reasons:

- The agency desires to use analytical tools and technologies to more effectively manage their assets. This need often comes to the forefront due to rapidly increased costs and rapidly deteriorating pavements.
- In some cases a pavement management system is required in order to qualify for various types of funding.

The Governmental Accounting Standards Board (GASB) Statement 34 now requires agencies that collect taxes for the purpose of managing a long-term, fixed infrastructure assets to either:

- Option #1 (*Standard Method*) - Implement financial-accounting controls to effectively depreciate and plan for replacement of fixed assets, or,
- Option #2 (*Modified Method*) - Implement an asset management system that provides a mechanism to gauge and budget for the long-term rehabilitation/maintenance of an asset.

The study completed on the County's roadway network may be used as the basis for achieving their GASB 34 compliance. In the case of Option #1, this study may be used as the basis for the inventory and valuation of the roadway network. For Option #2, once implemented the study recommendations may form the core of the GASB 34 compliance.

1.3 THE PAVEMENT MANAGEMENT PROCESS

The actual pavement management process involves three unique, but important steps, and is presented graphically in Figure 3. Each activity builds on the previous, until the end result is a prioritized paving and rehabilitation program.

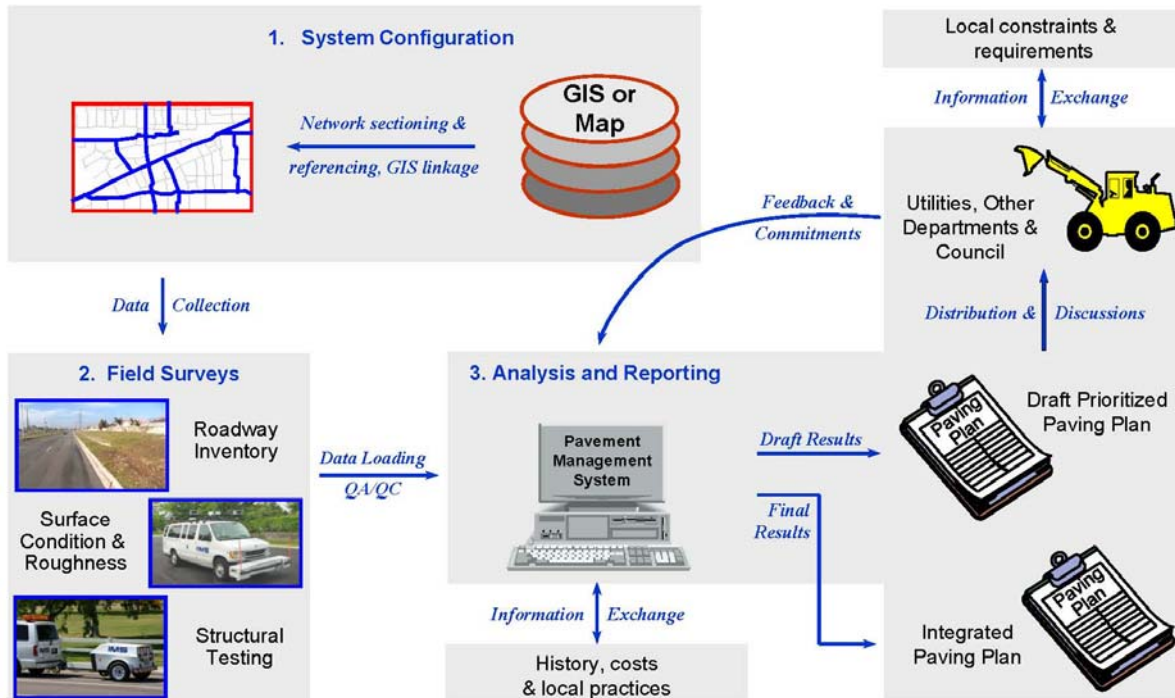


Figure 3 - The Pavement Management Process

The three steps are as follows;

- 1. System Configuration** – this step involves identifying all roadways in the County’s network, assigning them a unique identifier, listing their physical characteristics (length, width etc.) and demographic attributes (pavement type, traffic, climatic condition), and linking the network to a Geographic Information System (GIS).
- 2. Field Surveys** – following a set of pre-defined assessment protocols, each roadway in the network is surveyed in order to develop a pavement condition rating or score. The following evaluation criteria are being used for the paved roadway network:
 - **Roughness** – a qualitative score is used to quantify the smoothness of a roadway. Roughness is measured following the industry standard “International Roughness Index” (IRI). It is an open-ended score that measures the vehicular response to traveled surface roughness and reports the value as inches/mile.
 - **Rutting** – measurement of wheel path rut depths by severity and length. Rut depth is a concern for two reasons – if there is insufficient cross slope, they can hold water and thus cause vehicle control problems. They also identify areas of loss of base structural strength.

- Surface Distresses – used to qualify and quantify the level of cracking, raveling, bleeding, distortions and patching displayed by the road. Cracking is further separated into transverse cracking, longitudinal cracking, block cracking, and edge cracking. It is considered to be an important distress group in assessing the overall structural and surface condition.

All data is being collected and summarized on a block-by-block basis. Confirmation of pavement type, assessment of drainage and shoulder conditions, GPS coordinates, and digital images are also being collected as part of the field surveys.

3. Analysis & Reporting – Data analysis establishes the pavement condition scores. It will be completed in four separate processes as follows:

Step 1 – the results of the surface condition field surveys are processed for loading into the pavement management software. The software takes the severity and extent rating that was collected by IMS to calculate a deduct value for each surface defect. Based on a sliding scale these deducts are then weighted and subtracted from 100 for each section to calculate the Surface Distress Index (SDI) generally following the ASTM D6433-99/03 guidelines. Surface Index values range from 0 to 100 with 0 being the worst and 100 being the best.

Step 2 – The IRI value for each section was used to determine the Roughness Index of each section. This value also ranges from 0 to 100, with 0 being the worst and 100 being the best.

Step 3 – The Roughness Index and Surface Index were then combined with a ratio of 70% Surface Distress and 30% Roughness to calculate the OCI of each section.

The analysis is then completed using either a level of service based or approach in which the user specifies a target condition average and the software identifies the required budget, or a budget based approach in which fixed annual budgets are input and the software selects the streets to be rehabilitated.

Options for prioritization of candidates can be based on worst first or can include additional factors such as functional class.

1.4 PAVEMENT SURFACE CONDITION SURVEY

Acquiring and processing input information is the foundation of pavement management. The Travis County pavement performance data was collected using a Road Surface Tester to obtain continuous surface condition, rutting, roughness, GPS and digital image data on each of the segments of this project.

Pavement distresses that were included in the survey for asphalt roadways are as follows:

Distress	Description
Roughness	International Roughness Index based score – an assessment of the riding comfort of the roadway converted to a 0 to 100 score. Roughness makes up 1/3 of the overall condition score.
Transverse Profile	Measurement of the average of rut depths along with 2 critical thresholds.
Transverse Cracking	Measurement of transverse cracks quantified by 5 width and 2 depth categories.
Longitudinal Cracking	Measurement of extent and severity of longitudinally oriented cracks.
Alligator Cracking	Measurement of extent and severity of load associated fatigue cracking.
Block Cracking	Measurement of the presence of non-load associated block/map cracking
Patching	An assessment of the potholes (assumed to be eventually patched), maintenance patches and utility patches.
Bleeding	An assessment of the free asphalt on the pavement surface
Raveling	An assessment of the weathering and oxidation of the pavement surface
Distortion	An assessment of the any pavement undulations such as shoving, swell, sags and heaves, corrugations and depressions

1.5 UNDERSTANDING THE PAVEMENT CONDITION SCORE

The following illustration compares Pavement Condition Index to commonly used descriptive terms. The divisions between the descriptive terms are not fixed and may vary between functional class and pavement type. They are meant to reflect common perceptions of roadway condition.

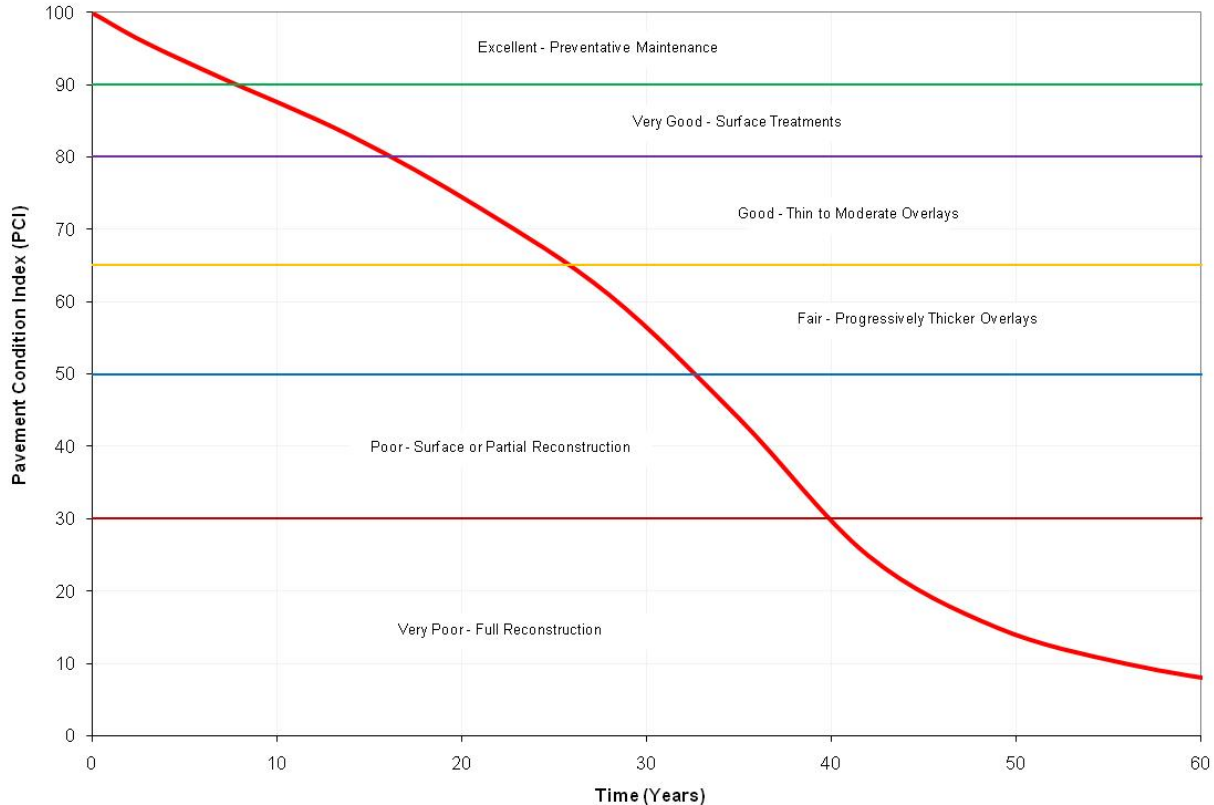


Figure 4 – Understanding the Pavement Condition Index Score

The general idea of what these condition levels mean with respect to remaining life and typical rehabilitation actions is included in the following table:

Pavement Condition Index	Description	Relative Remaining Life	Definition
90 – 100	Excellent	15 to 25 Years	Like new condition – little to no maintenance required
80 – 90	Very Good	12 to 20 Years	Routine maintenance such as patching, crack sealing with surface treatments such as rubber chip seals and micro surfacing
65 – 80	Good	10 to 15 Years	Seal coating required, thin overlay or possible moderate overlay
50 – 65	Fair	7 to 12 Years	Thicker overlays required, surface replacement or base reconstruction possible
30 – 50	Poor	5 to 10 Years	Sections will require very thick overlays, surface replacement, base reconstruction and possible subgrade stabilization
0 - 30	Very Poor	0 to 5 Years	High percentage of full reconstruction

2.0 PAVED NETWORK CONDITION AND FINDINGS

2.1 ROADWAY SECTIONS INVESTIGATED

The intent of this study was to develop a network level management program for the paved roadway system of Travis County. At the time of the survey, the network consisted of 1,270 centerline miles of roadway, broken down into 6 functional classes. Roadways are only asphalt pavement (AC).

	Total Network	Urban Arterial	Urban Collector	Urban Local	Rural Arterial	Rural Collector	Rural Local
Length (ft):	6,707,115	297,773	538,644	1,242,863	909,477	848,265	2,870,104
Length (Mi):	1270	56	102	235	172	161	544
Number of Block Sections:	7,469	291	773	2,280	402	556	3,167
Area (yd2):	19,029,607	1,256,906	1,854,511	3,828,392	2,775,221	2,208,610	7,105,965
Percentage of Network:		6.6	9.7	20.1	14.6	11.6	37.3

Table 1 – Network Split by Functional Classification

The following plot summarizes the total network by area split between functional classifications. Arterial roadways are the main thoroughfares throughout the County. These are the roadways that carry the bulk of the traffic and form the backbone of the County's transportation network, generally they are wider and carry significant truck traffic. Local roadways are residential or community streets and carry low volumes of traffic but form the largest contingent of miles in the County. Collectors are streets that circulate through a community that allow traffic to flow from the local roadway network to the arterials.

The network is also split by rural versus urban distinctions. Urban roads have a higher density of development and increased level of roadside facilities such as curb and gutter, drainage and sidewalks. Rural roadways tend to be longer and narrower with less cross streets, density of development and roadside facilities.

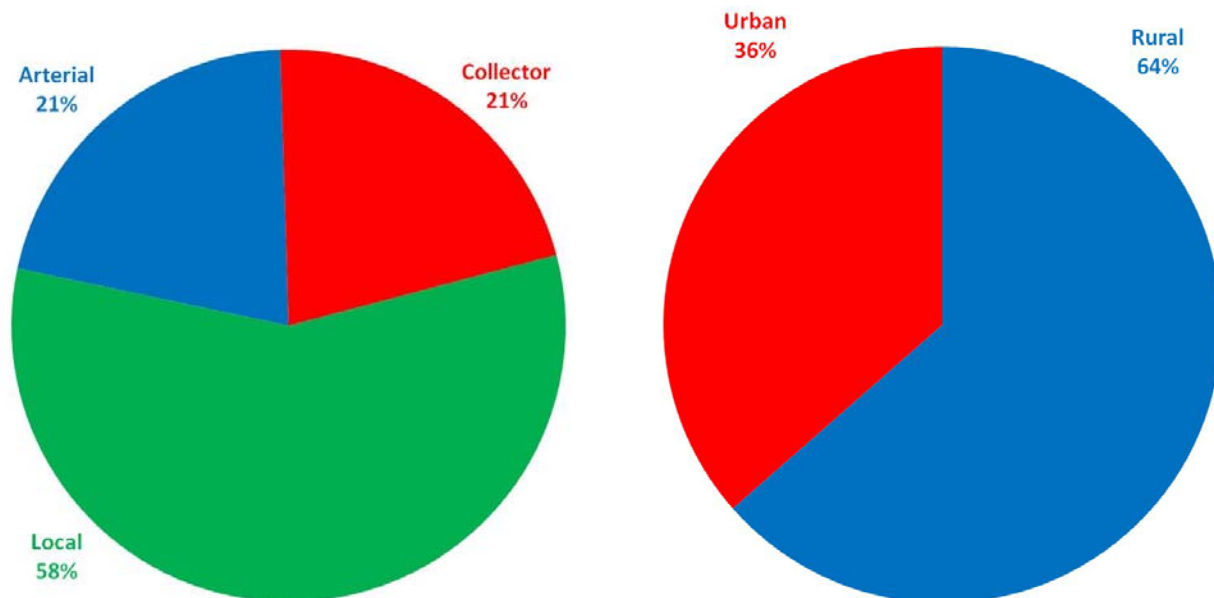


Figure 5 – Network Split by Functional Classification and Urban/Rural Designation

2.2 PAVED NETWORK PRESENT CONDITION

The street network owned or managed by Travis County consists of approximately 1,270 centerline miles of pavement. At the time of testing, the percentage of roads rated as fair or better was 78 – that is 78% of the roads scored an OCI of 50 or higher. The average condition of the paved network was 68, with streets ranging from a low of 7 to a high of 100.

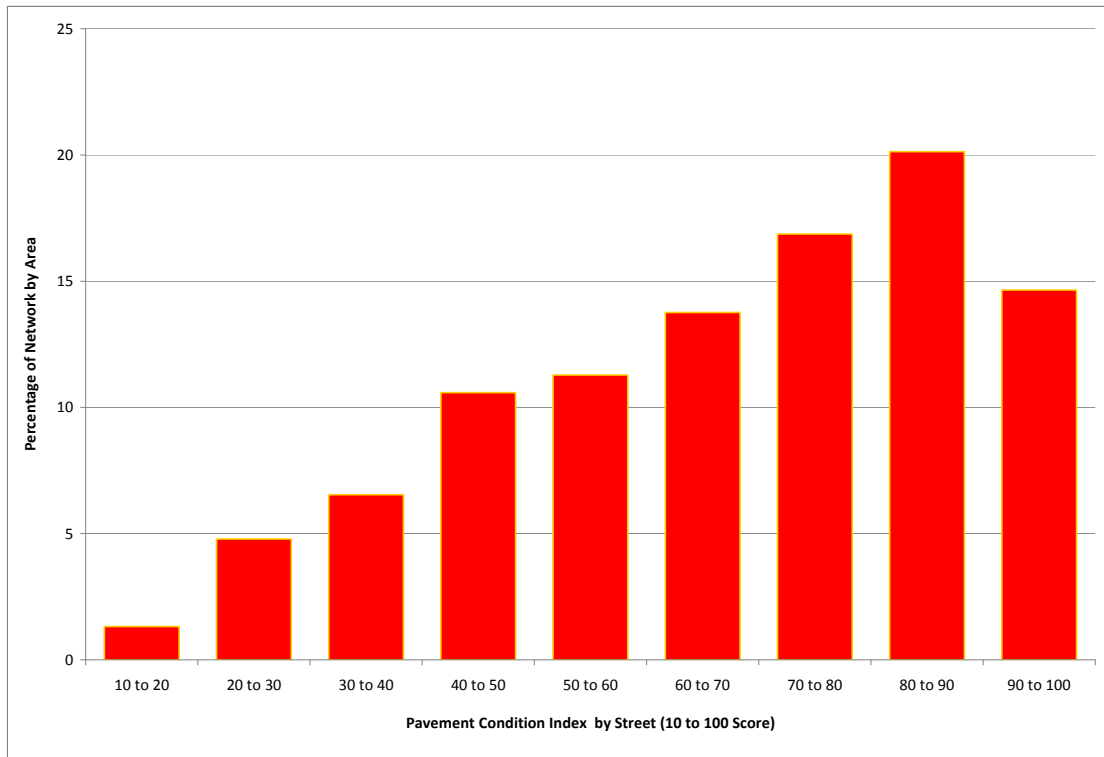


Figure 6 – Paved Network Present Status

Figure 6, presented above shows distribution of pavement condition for Travis County on a 0 to 100 scale, 0 being worst and 100 being best condition. The roadway network displays typical pavement condition characteristics when compared to other agencies of similar size and environment.

Reporting the condition of a roadway network requires determination three key parameters, namely:

- ***Amount of streets falling above the Fair rating level – that is an OCI of 50 or greater. For Travis County the Fair or better percentage was 78. The backlog of reconstruction – that is roadways falling below a an OCI of 50 is estimated at 22% of the network.***
- ***Average condition score or OCI value. For Travis County the weighted average OCI value is 68.***
- ***Distribution of OCI values when plotted in bar chart format (as above). When surface distress and roughness are used to calculate the OCI value, the resultant histogram should appear as an offset bell curve with a long tail to the left (lower OCI). For Travis County, the distribution of OCI values falls within expected norms. The distribution should not have multiple peaks in the high and low ranges, nor should it be totally centered in the mid to lower OCI ranges.***

One aspect of the Travis County roadway network that requires additional explanation is the impact of subgrade condition on the overall pavement condition. Feedback from the County's transportation personnel, and validated by the field surveys, indicate that marginal soil conditions – that is weak subgrades, have affected the overall pavement quality on numerous roadways east of I-35. This is most prevalent in precincts 1 and 4. The impact to the long term maintenance of roadways is twofold:

- Roadways with weak subgrade deteriorate more rapidly as compared to roadways with stronger subgrades. This implies more frequent rehabilitations over the life of the roadway will be required.
- Full rehabilitations are more costly as overlay based rehabilitation are not always possible as the root problem to be corrected is below the pavement surface.

The following graph (figure 7) plots the same pavement condition information, but instead of using the actual pavement condition index value, descriptive terms are used to classify the roadways. From the chart, 15% of the network can be considered in Excellent condition with a OCI score greater than 90. These are the like new roads and only require routine maintenance such as minor patching and some crack sealing. On a typical network, 10% to 15% of the roads are generally rated as excellent. Furthermore, 20% of Travis County network falls into the Very Good classification. These are roads that benefit the most from preventative maintenance techniques such as micro-surfacing, slurry seals and localized repairs. If left untreated these roadways will drop in quality to become overlay candidates.

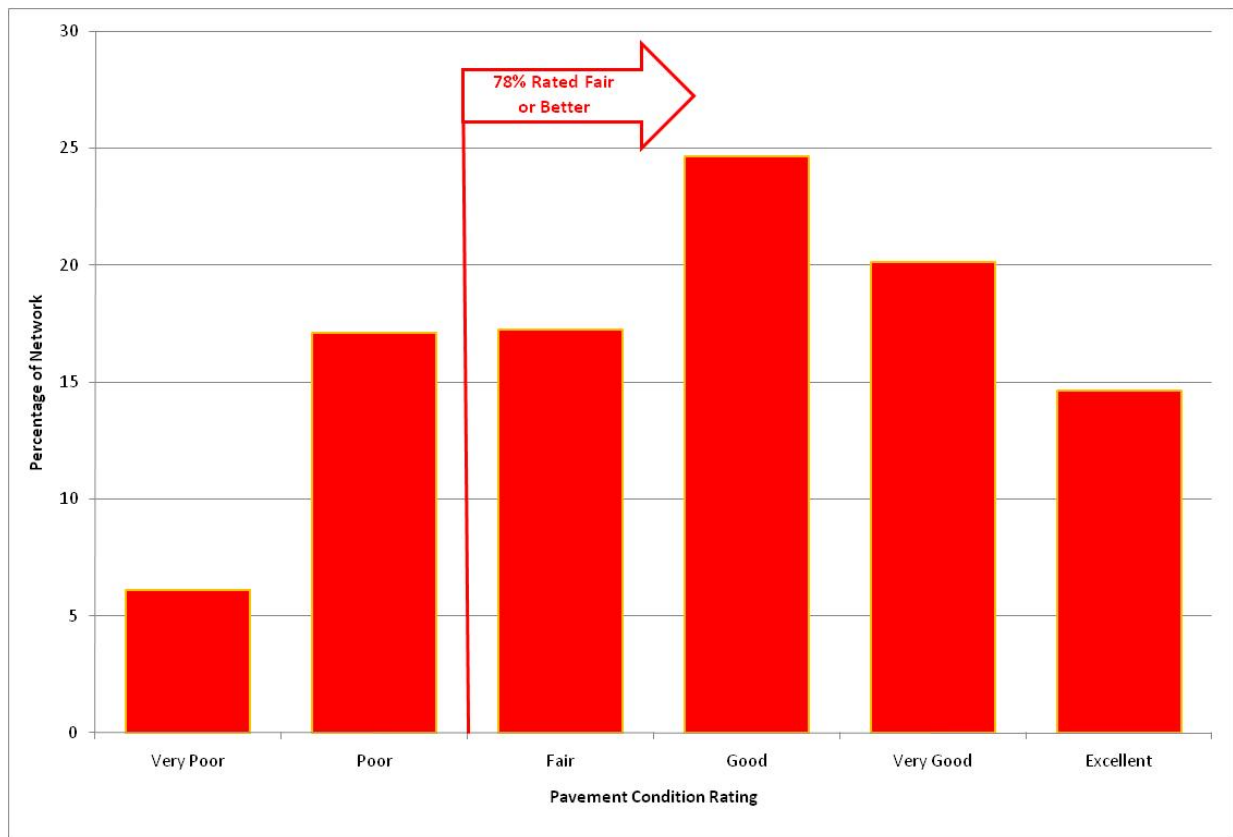


Figure 7 - Network Pavement Condition by Descriptive Classification

25% of the network can be considered in “good” and another 17% are in “fair” condition, representing candidates for progressively thicker overlay based rehabilitation.

These pavements are beginning to deteriorate at an accelerated rate. Some of them can be saved by resurfacing in the near future. Delay would increase the cost of repair significantly for these pavements. In that sense, they are the 'optimal' pavements for repair. If left untreated, they will decline rapidly into reconstruction candidates.

The remaining 23% percent of the network is rated as “poor” or “very poor”, meaning these roadways have failed or are past their optimal due point for overlay based rehabilitation and may require progressively heavier or thicker forms of rehabilitation (such as surface reconstruction) or total reconstruction. Roadways falling progressively into the poor and unacceptable categories (OCI less than 50), should be considered the County’s “backlog” of immediate work to do. These are the roadways that require rehabilitation efforts, in thicker depths, or reconstruction.

2.3 Present Condition By Precinct

The following six plots (figures 8 through 13) present the split between the size of each precinct and the pavement condition summary for each precinct and Travis County as a whole. Pavement management needs and network size are typically reported in square yards and not miles or lane-miles of pavement. By using square yards in place of mileage, more accurate reporting is achieved as it takes into account variable road widths and parking lanes that are normally missed when reporting in lane-miles.

The OCI plots breakout the urban versus rural roadways by the percentage of paved roadway within each precinct. The vertical green line presents the OCI boundary line for Fair and better roadways complete with the percentage of roads above a Fair rating. The vertical dashed black line presents the average OCI score for the precinct. It should be noted that not all precincts have the same amount of roadways (mileage and square yards of pavement), nor do they have the same rural – urban split.

Pavement Area By Precinct (Total = 19M yd²)

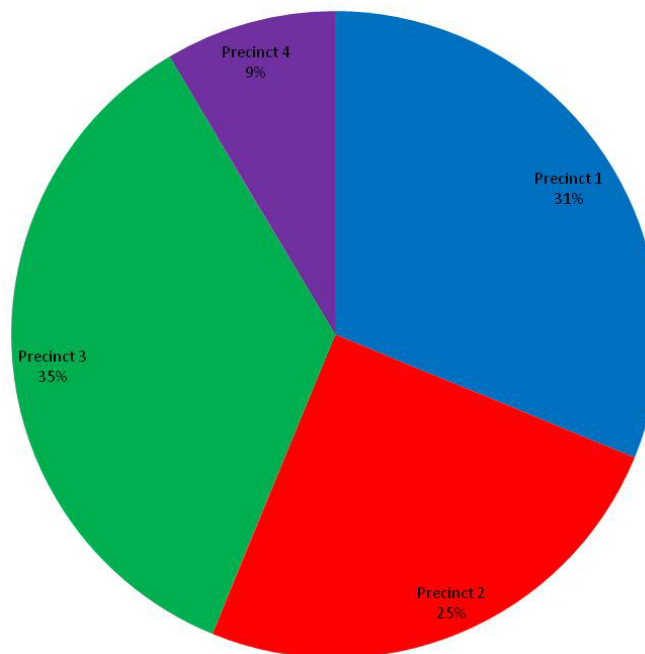


Figure 8 – Split of Pavement Areas Between Precincts

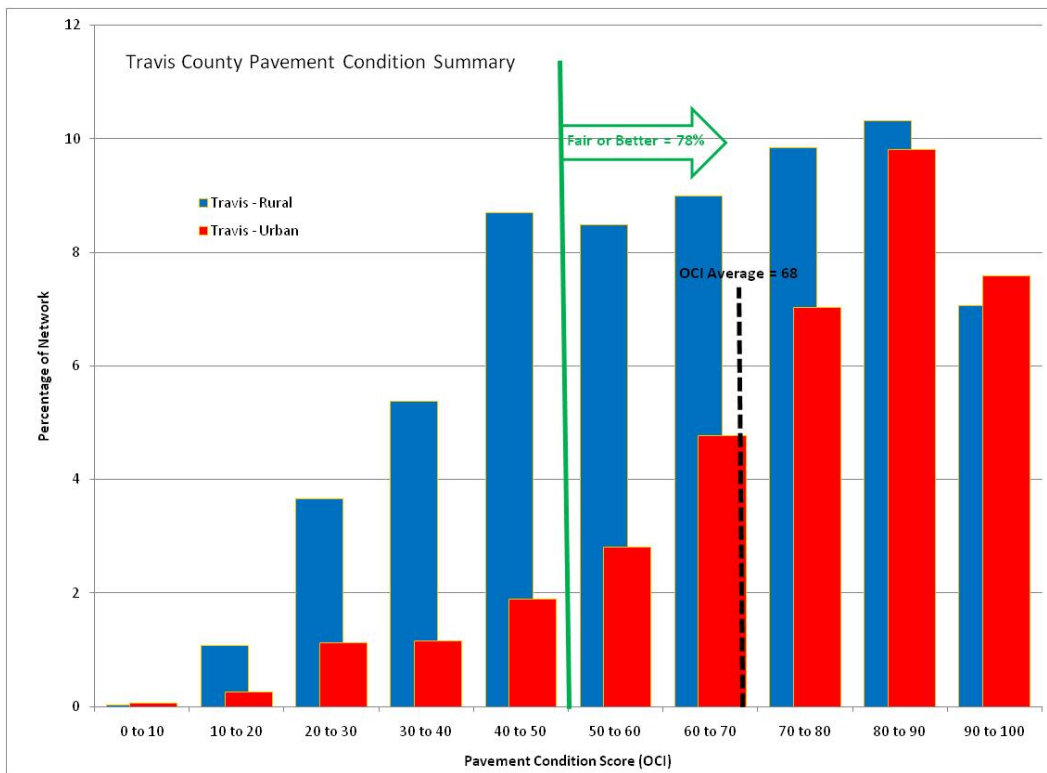


Figure 9 – Travis County Pavement Condition Summary

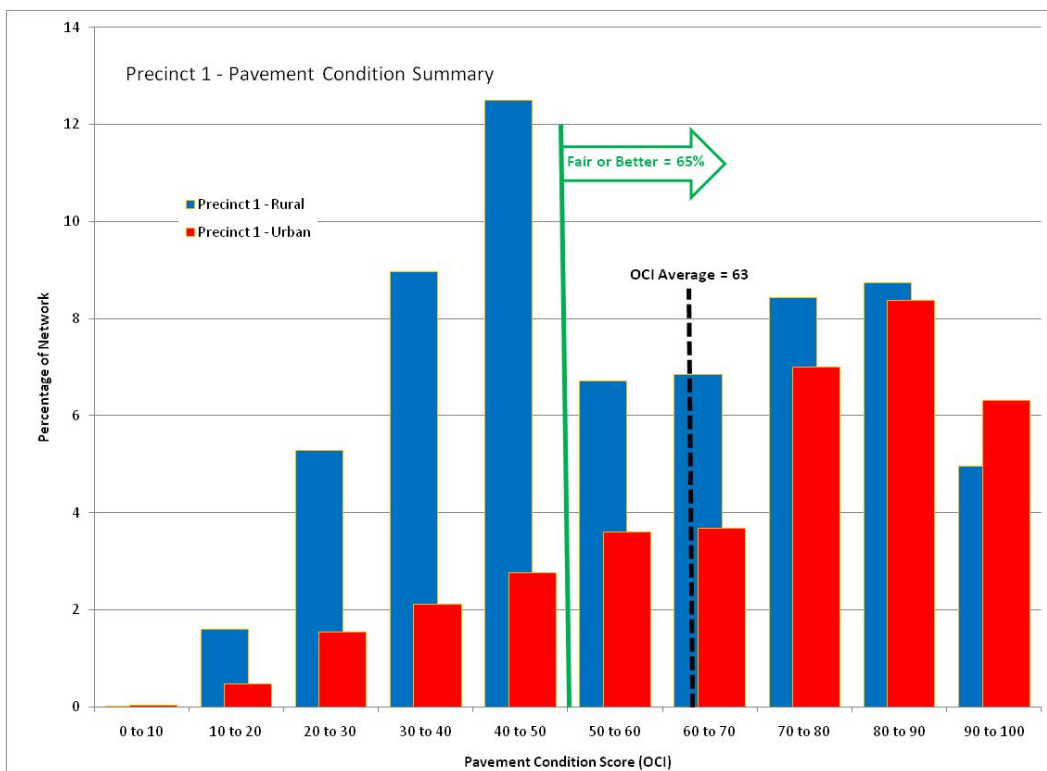


Figure 10 – Precinct 1 Pavement Condition Summary

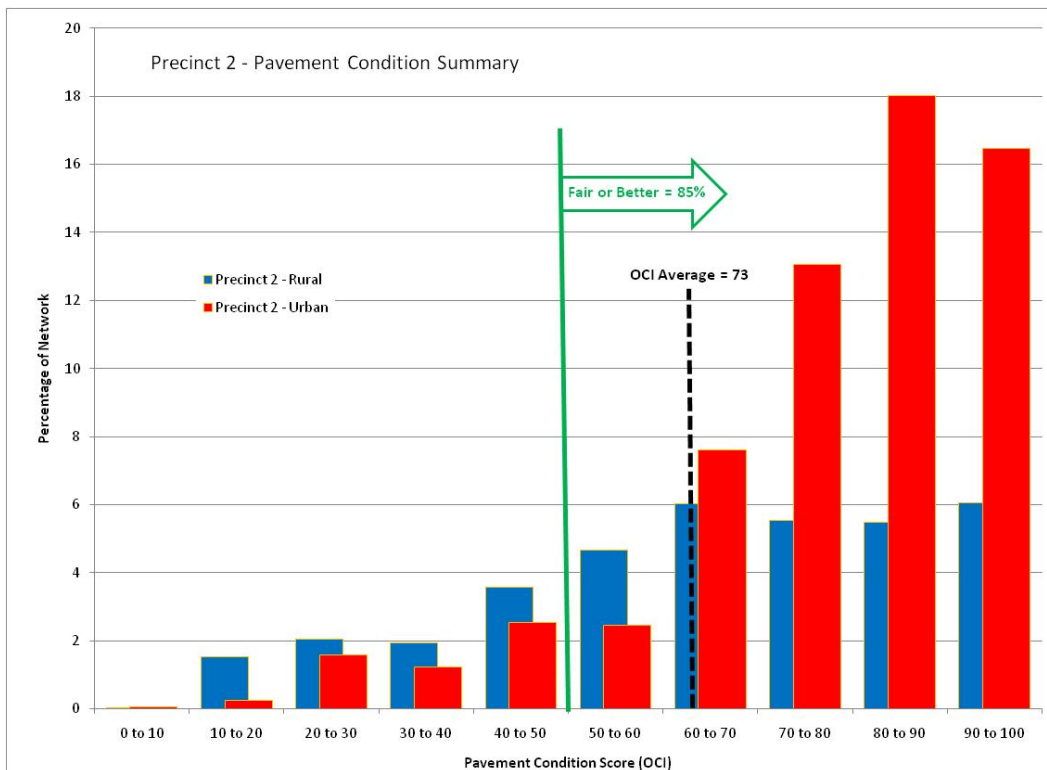


Figure 11 – Precinct 2 Pavement Condition Summary

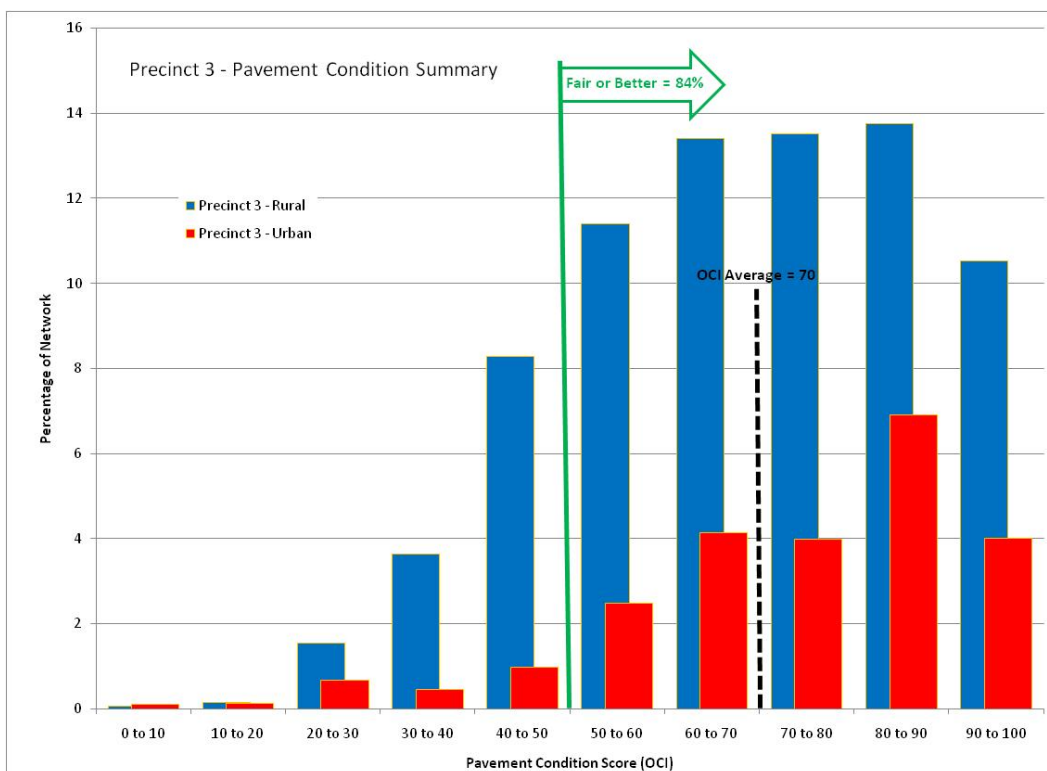


Figure 12 – Precinct 3 Pavement Condition Summary

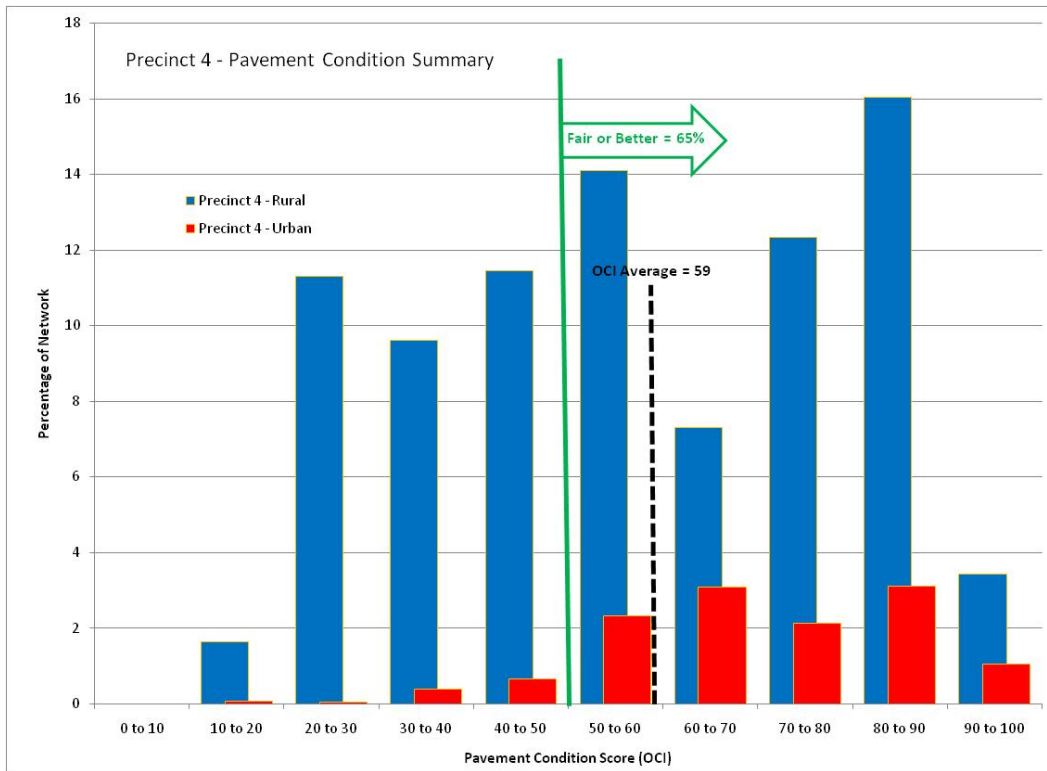


Figure 13 – Precinct 4 Pavement Condition Summary

The following table summarizes the key reporting parameters of the 4 precincts and the County as a whole:

Item	Precinct 1	Precinct 2	Precinct 3	Precinct 4	Travis
Length - Urban (mi)	119	163	100	12	394
Length - Rural (mi)	269	121	379	106	876
Length Total (mi)	388	284	479	119	1270
Precinct Length - Urban (%)	31	57	21	10	31
Precinct Length - Rural (%)	69	43	79	90	69
Percentage of All County Roads by Length (%)	31	22	38	9	
Area - Urban (yd2)	2,133,303	3,001,198	1,597,022	208,288	6,939,810
Area - Rural (yd2)	3,805,308	1,749,629	5,115,012	1,417,462	12,087,411
Area Total (yd2)	5,938,611	4,750,827	6,712,034	1,625,750	19,027,222
Area - Urban (%)	36	63	24	13	36
Area - Rural (%)	64	37	76	87	64
Percentage of All County Roads By Area (%)	31	25	35	9	
Average OCI Score - Urban	71	78	74	70	75
Average OCI Score - Rural	58	66	69	58	64
Precinct Average OCI Score	63	73	70	59	68
% Backlog (PCI < 50)	35	15	16	35	23
% Fair or Greater	65	85	84	65	77

Rural - Urban Area Split (Total Area = 19M yd2)

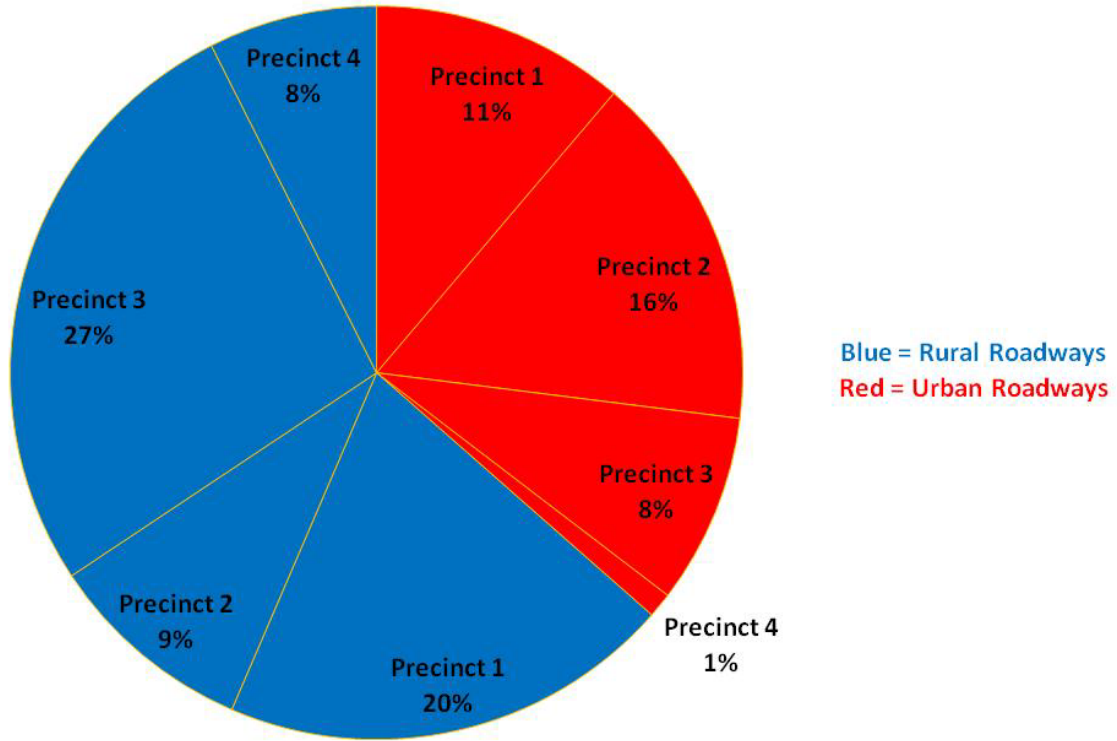


Figure 14 – Pavement Area Split Between Urban and Rural Roadways

2.5 Percent Fair or Better

While many of the terms used to describe the condition of the overall network are similar to those used in previous reports, comparisons between the current data and those of the past can only be made in general. The current survey as done by IMS is based more closely on MicroPaver Distresses as defined in D6433-99. Any data shown from previous tests is shown for the sake of continuity.

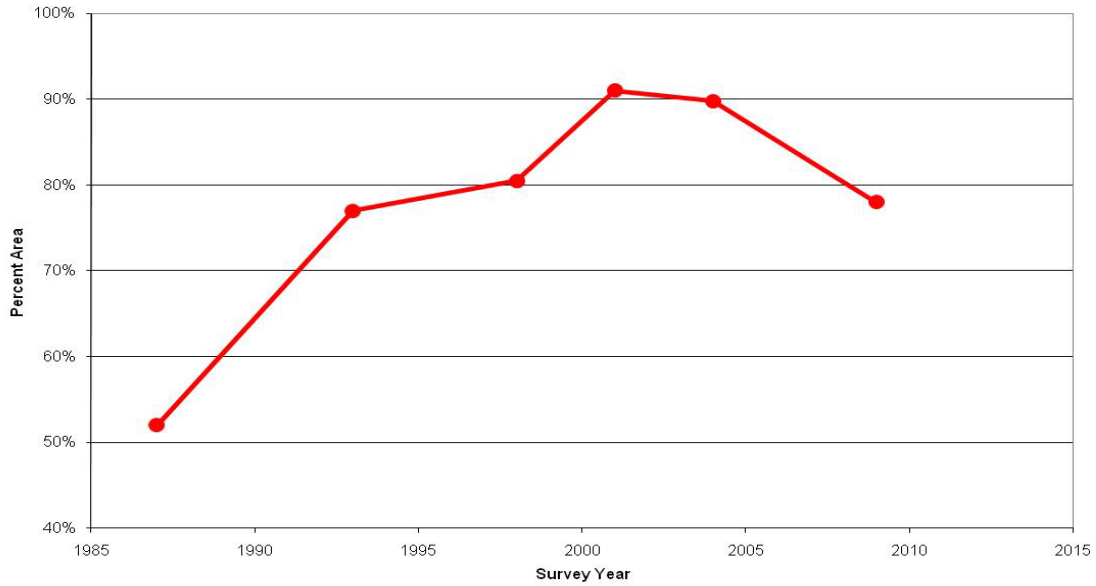


Figure 15 – Percent Fair or Better by Year

Historically, Travis County has used the percentage of roads rated as a fair or better to report their roadway condition. The above Figure 15 represents the overall percentage of the entire network that was determined to have a OCI that put it in a category of Fair or better (OCI >50), while Figure 16 presents the same data by precinct.

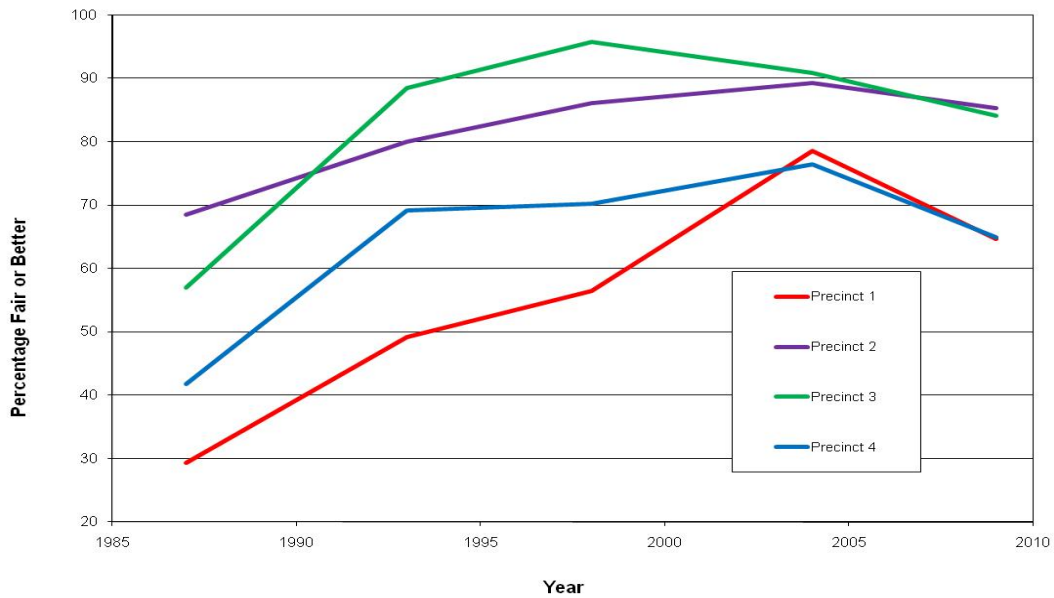


Figure 16 – Present Condition by Precinct

3.0 REHABILITATION PLAN AND BUDGET DEVELOPMENT

3.1 PAVEMENT MANAGEMENT METHODS

All pavement management systems require user inputs in order to establish real world budgets and rehabilitation plans. The keys among these inputs are:

- Whether to be a budget driven or level of service driven agency.
- Whether to focus on doing a worst first or prioritized based rehabilitation plan.
- Length of design period – either 5 or 10 years
- Desired level of service at the end of the design period based on average OCI and amount of backlog plus a third criteria of percentage of roads greater than Fair.

There are many ways to manage a given pavement network. The pavement management program used for Travis County has two general methods that can be run with different parameters to achieve a variety of scenarios. The first method, called “Level Analysis”, allows the user to select a desired level of service to maintain while the program reports the associated annual budget. In this method the average condition of the network is brought to a selected level by rehabilitating streets from low condition to high condition. The second method, called “Budget Analysis”, allows the user to select a fixed budget for each year while the program reports the associated level of service. In some cases the optimum strategy or the timing of rehabilitation for a particular street will be altered to fit within a particular budget. Each of the above inputs affects the final budget and rehabilitation program in a variety of manners.

For Travis County, the following targets and approach are suggested:

Maintain the percentage of roads rated as Fair or better between 75 and 80%.

*Maintain the network average condition score between 70 and 75,
that is keep the network average in the good rating category.*

Reduce the number of reconstruction candidates by focusing on the rural road network.

*Use a prioritized worst-first approach in which the major roadways are given preference over minor roadways –
this will ensure the “big ticket items” are prevented from becoming reconstruction candidates.*

3.2 REHABILITATION UNIT RATES

The base costs and assumptions used to develop the rehabilitation unit rates are as follows:

- No allowances for County overhead, landscaping, signage, or signal improvements.
- 15% allowance for traffic control, engineering and inspections and contingencies.
- Minimum overlay thickness = 1.5”, maximum overlay thickness = 3.5”. Milling will be selected on-site and either be edge or full width.
- No allowance for ADA compliance or sidewalk improvements.
- \$0.25/yd² allowance for striping and pavement markings.
- Restrict local roads to surface based rehabilitation – “Deep Patch and Pave”.

Activity	Cost \$Yd2	Min PCI	Max PCI	Reset Value	Comments
Microsurface	2.25	80	85	Urban	92
Overlay IV A Thin	7.5	65	80	Urban	96
Overlay IV A Moderate	9.5	50	65	Urban	96
Deep Mill and Overlay	14	40	50	Urban	98
Partial Reconstruct	24	25	40	Urban	98
Recon R1	30	0	25	Urban	100
Recon R2	35	0	25	Urban	100
Local Arterial and Collector					
Seal IIA	2.25	75	85	Rural	92
Seal IIB	3	60	75	Rural	92
Overlay IV A Thin	7.5	50	60	Rural	96
Overlay IV A Moderate	9.5	40	50	Rural	96
Deep Mill and Overlay	14	25	40	Rural	98
Partial Reconstruct	24	0	25	Rural	98

Table 3 – Rehabilitation Activities

3.3 FIVE YEAR PROJECTIONS

The following plot highlights the effect of varying the annual budget against the percentage of network rated as Fair or better over 5 years. Figure 17 presents the Do Nothing and three other budget options compared to the current condition at the end of a five year program. The three budget options presented are \$9.0M, \$11.0M and \$13.0M annually for five years: Figure 17 highlights that the amount of roadways rated as Fair or better will remain steady at an annual budget of \$11.0 M. Budgets above that amount will result in an increasing rate, while budgets below \$11.00M annually will result in a decreasing rate.

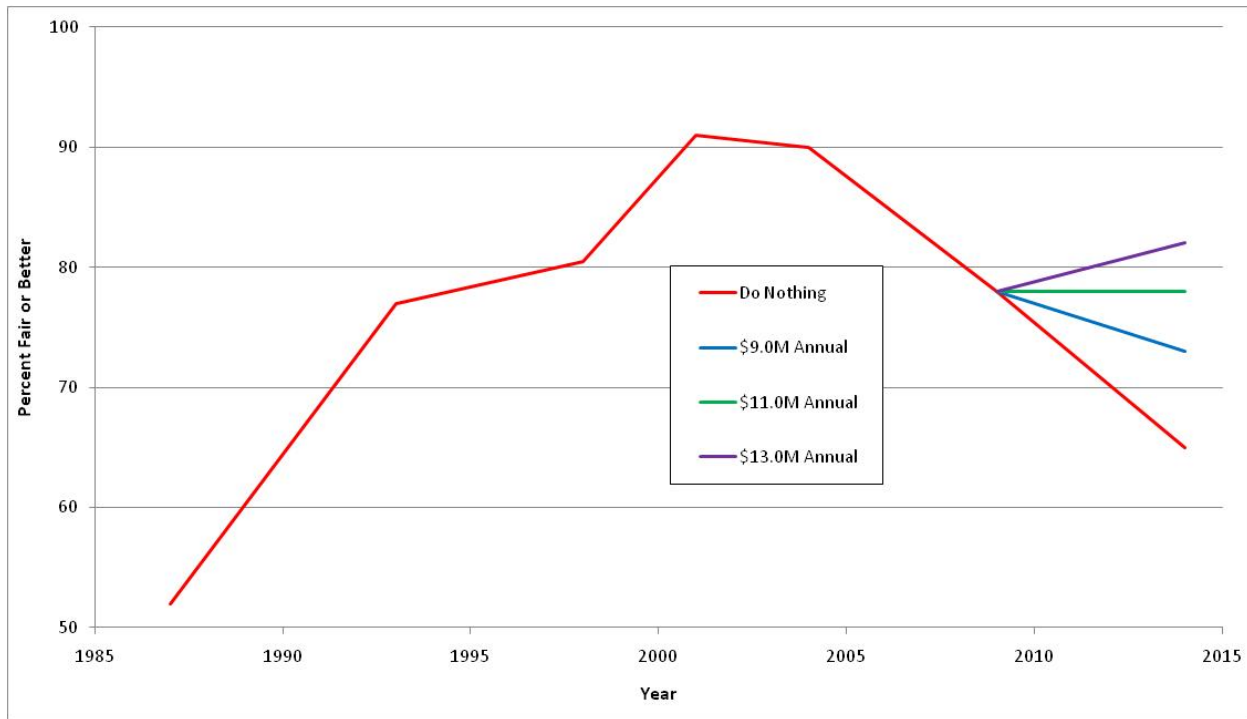


Figure 17 – Percent Fair or Better with 5 Year Projections

Figure 18 presents the \$11.0M annual budget broken out by the four precincts. As can be seen from the plots, the level of percent Fair or better has increased significantly for Precincts 1 and 4, while Precincts 2 and 3 have had a slight decline.

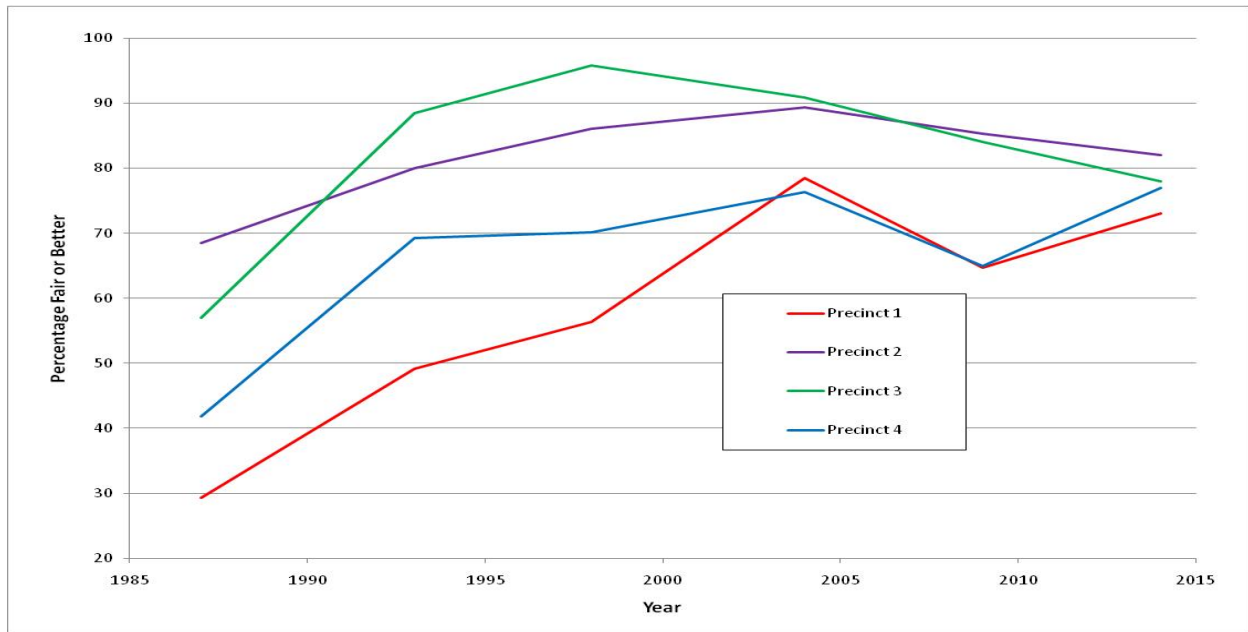


Figure 18 – Percent Fair or Better Projection by Precinct

3.4 OCI BASED BUDGET ANALYSIS

The cost to rehabilitate all roadways in the Travis County to a like new condition is approximately \$140 Million and results in a network OCI score of 95 (new pavement is considered to be between 90 and 100). This assumes unlimited funding is available and all roads that need rehabilitation receive it. Obviously this is an unreasonable expectation for level of service and funding, however it does identify an upper limit of potential expenditure. It is projected that if no rehabilitation or maintenance is done, the network OCI will drop from its current level of 68 to 59 within 5 years and significantly increase the amount of streets falling below the Fair rating.

Budget	2009 Network OCI	2014 Projected Network OCI	5 Year OCI Change	2009 % Fair or Better	2014 Projected % Fair or Better	% Fair or Better Change	Comment
Do Nothing	68	59	-9	78	70	-8	
\$8.0M Annual	68	68	0	78	70	-8	Fails OCI and %F+
\$9.0M Annual	68	69	1	78	73	-5	Fails OCI and %F+
\$10.0M Annual	68	70	2	78	76	-2	Meets OCI, declining %F+
\$11.0M Annual	68	72	4	78	78	0	Meets OCI and %F+
\$12.0M Annual	68	73	5	78	80	2	Meets OCI and %F+
\$13.0M Annual	68	75	7	78	82	4	Meets OCI, exceeds %F+
Fix All	68	95	27	78	100	22	

Table 3 – Overall Network OCI vs. Annual Budget

The above table presents the results of the various budget options analyzed, while Figure 19 below is a representation of the effects of the various budget options on the overall network.

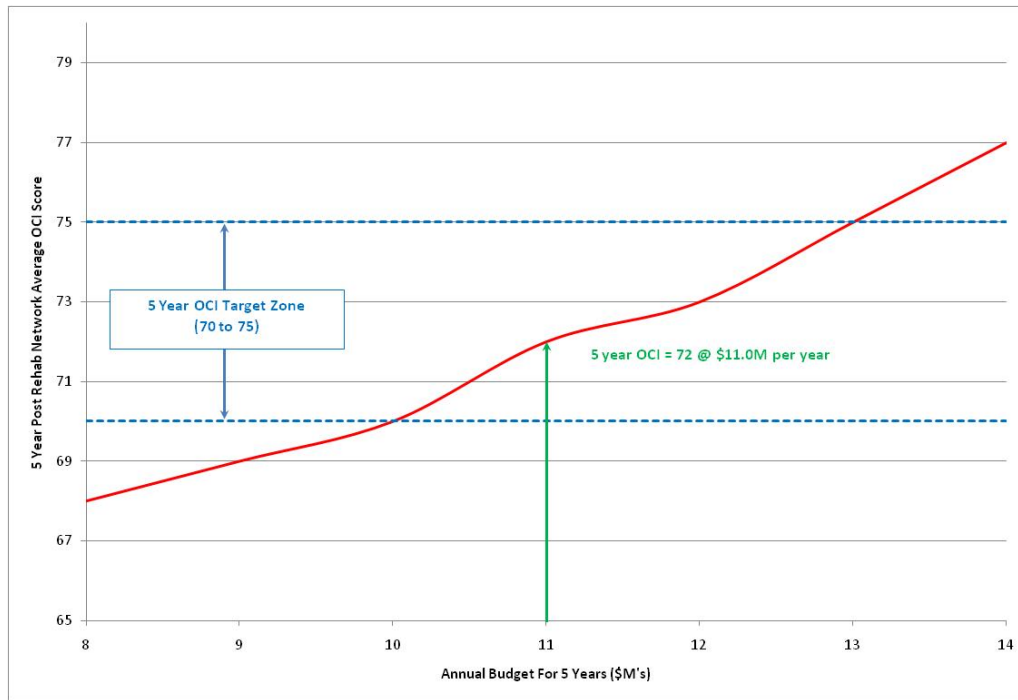


Figure 19 – OCI Projection for Various Budget Amounts

By combining the 5 year projections for OCI and percentage of Fair or Better rated streets, an annual budget of \$11.0M dedicated to roadway rehabilitation meets both of these targets.

3.5 REHABILITATION ACTIVITIES AND ACCOMPLISHMENTS BY PRECINCT

By selecting an annual budget of \$11.0M for County wide roadway rehabilitation, the following accomplishments and results are predicted to be attained after 5 years.

Activity	Precinct 1	Precinct 2	Precinct 3	Precinct 4	Travis
Surface Treatments (\$):	3,420,966	1,840,092	5,140,896	1,597,805	11,999,759
Overlays (\$):	11,270,936	1,886,876	5,308,037	5,532,877	23,998,726
Reconstruction (\$):	10,995,422	3,253,105	2,271,764	2,478,815	18,999,106
Total 5 Yr Rehab Cost (\$):	25,687,324	6,980,073	12,720,697	9,609,497	54,997,591
Pavement Area (yd2):	5,938,611	4,750,827	6,712,034	1,625,750	19,027,222
\$/Yd2:	4.33	1.47	1.90	5.91	2.89
Roadway Length (mi):	388	284	479	119	1270
\$/Mi:	66,153	24,590	26,537	81,051	43,302
5 Yr OCI Score	70	72	72	71	72
5 Yr % Fair or Better:	73	82	78	77	78

Table 4 – Five Year Accomplishments at \$11.0M Per Year

As can be seen from the above table, the dual target goals of percentage of roads rated Fair or better and network average OCI are met not only for the entire County, but for each precinct as well. A couple key observations from the results should also be highlighted:

1. The cost to rehab roads and a per square yard basis in Precincts 1 and 4 are considerably higher than the County average. This is a direct result poor soils conditions in these areas. Precincts 2 and 3 have the lowest rates per square yard.
2. The mix between rehabilitation activities between precincts vary considerably. The following figure highlights the rehabilitation activities for each precinct over 5 years.

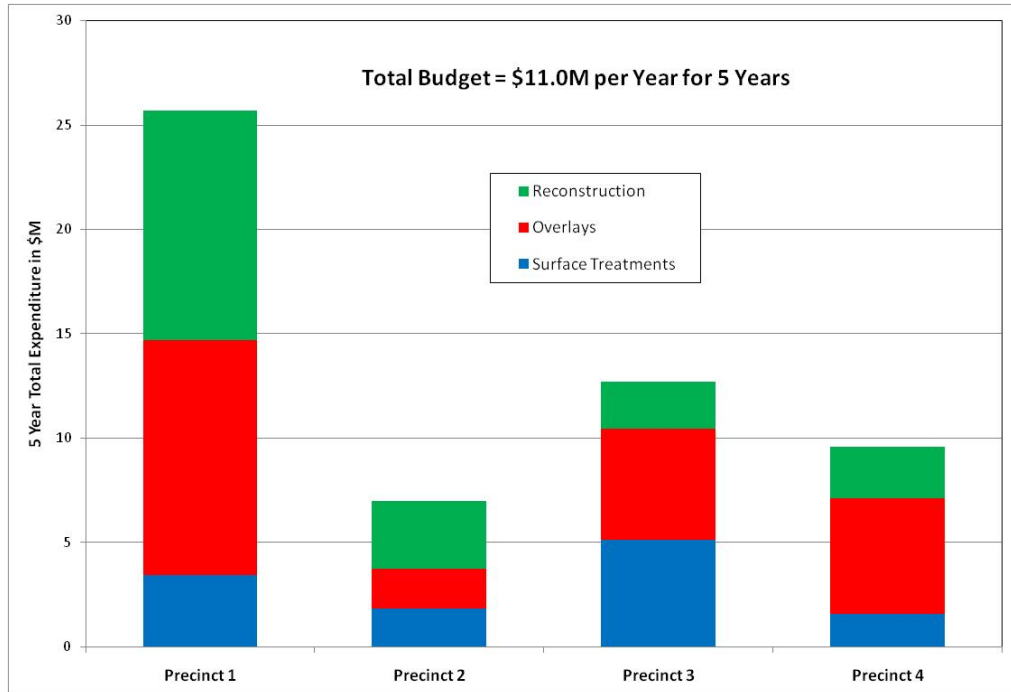


Figure 20 – 5 Year Rehabilitation Activity by Precinct

3.6 PROJECTED NETWORK AND PRECINCT OCI DISTRIBUTION

The following 5 figures (21 through 25) compares the current OCI distribution for the County as a whole and each precinct, against the projected 2014 OCI distribution based on the \$11.0M annual budget. Also shown are the current and projected percentages of roads rated as Fair or better. At the precinct level, the change in OCI distribution reflects the key priorities established by the County, most importantly:

- dedicate a fixed percentage of the budget to reconstruction (such that 10 miles of roads may be reconstructed each year),
- assign a higher priority to major roadways over minor roadways,
- assign equal priorities to urban and rural roadways – past analysis used to favor urban roads, and,
- dedicate a significant percentage of the budget to preventative maintenance based surface treatments and light overlays – this is a critical decision that will serve the County well over the life span of their newer and better quality roads.

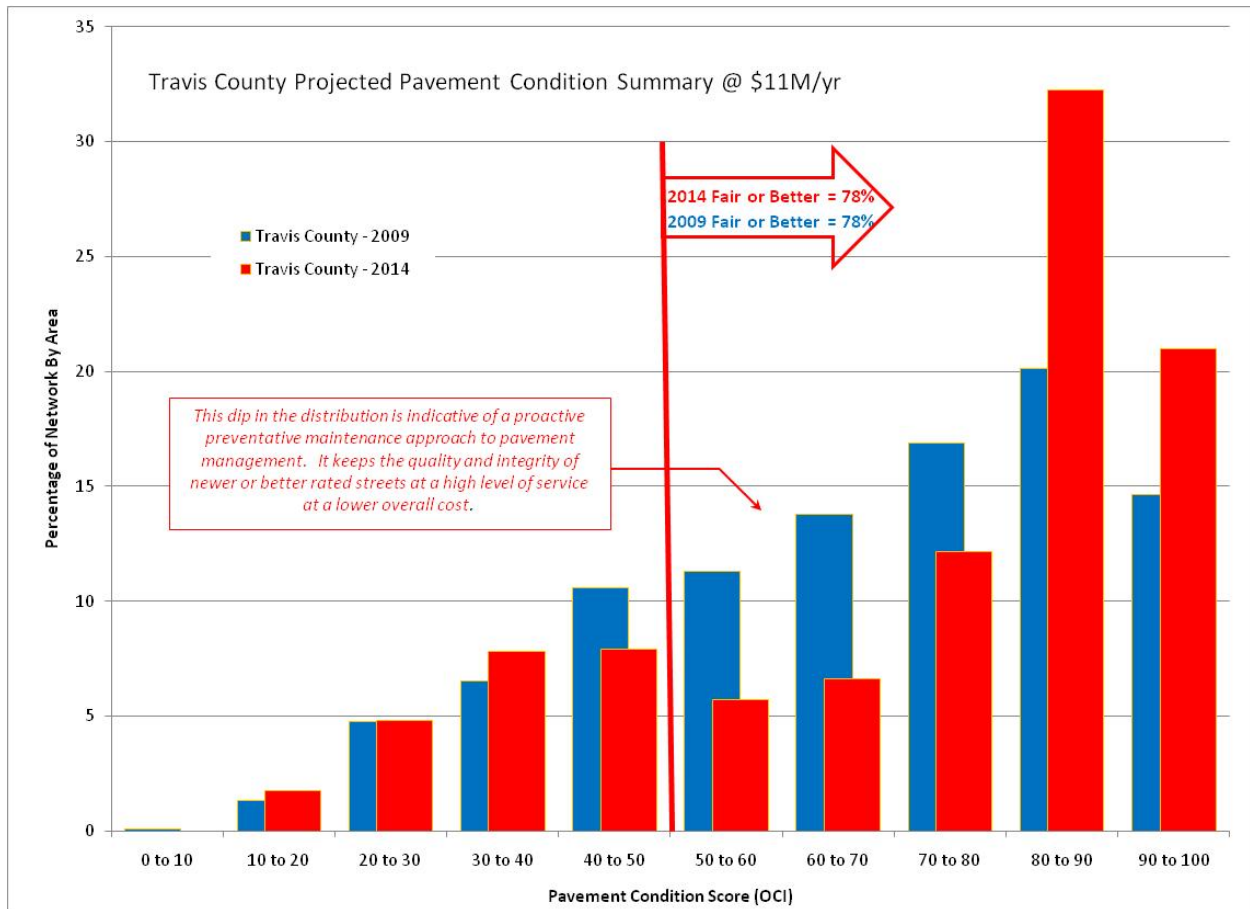


Figure 21 – Projected Pavement Condition for the County

The above plot highlights the 5-year targets for % rated Fair or better and OCI are met. It also highlights the need to develop a 10-year plan to potentially increase the level of annual roadway reconstruction in order to lower the amount of roadways falling below an OCI of 50.

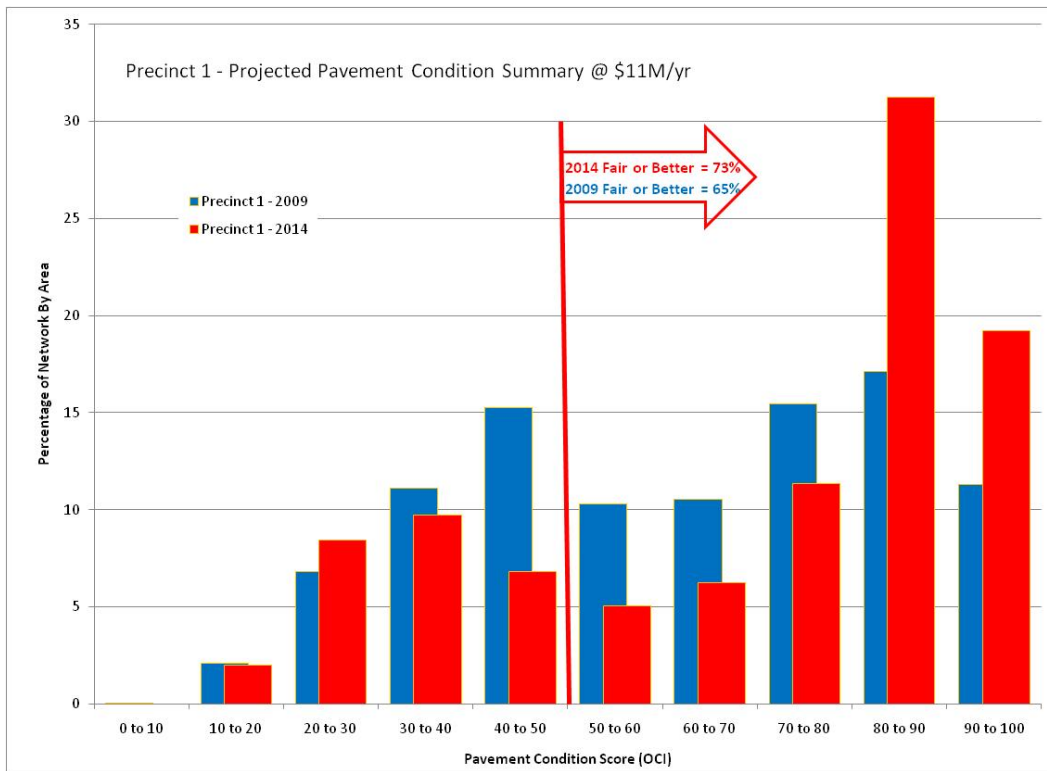


Figure 22 – Precinct 1 Projected Pavement Condition Summary

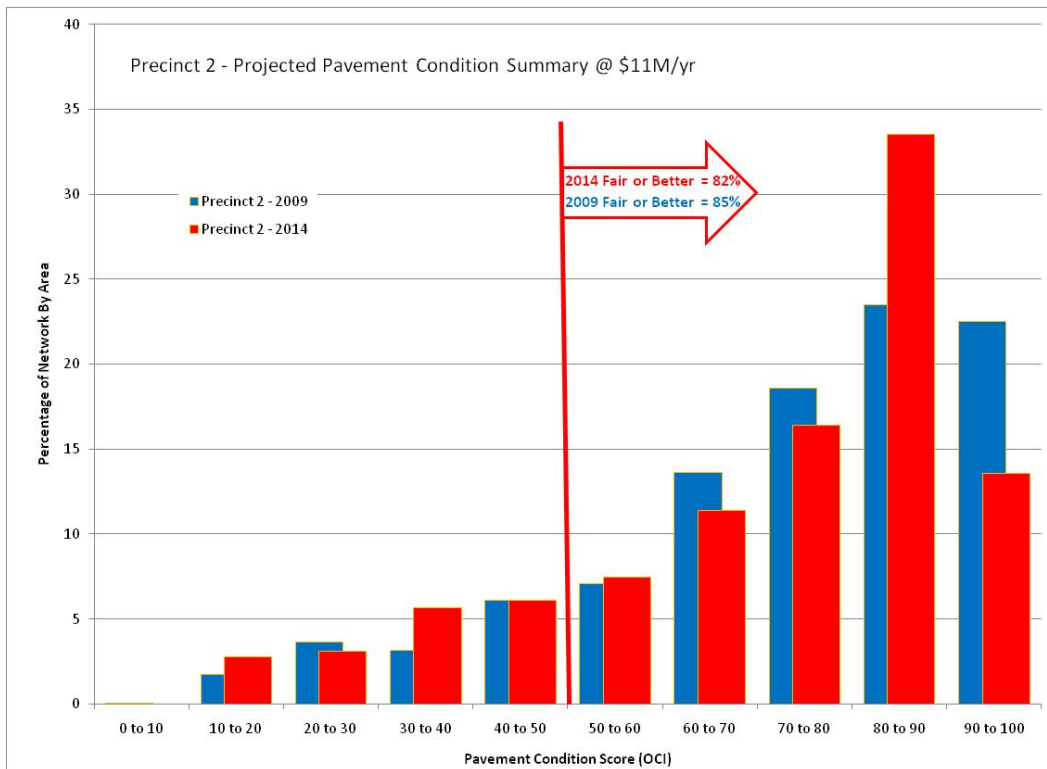


Figure 23 – Precinct 2 Projected Pavement Condition Summary

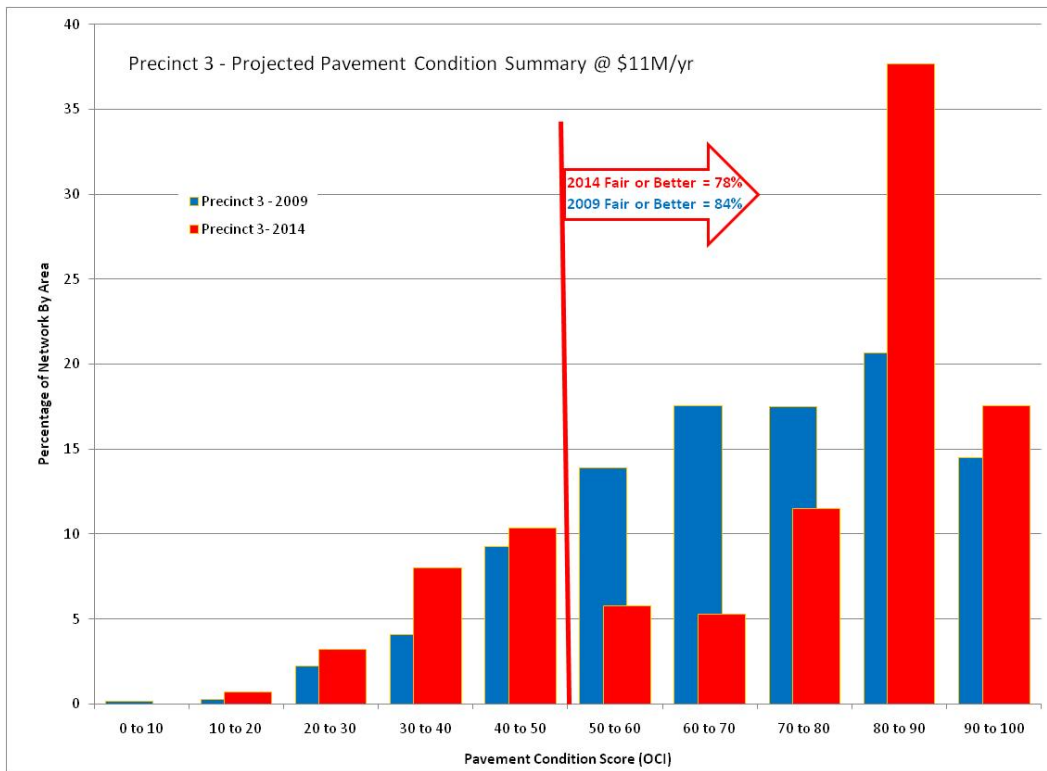


Figure 24 – Precinct 3 Projected Pavement Condition Summary

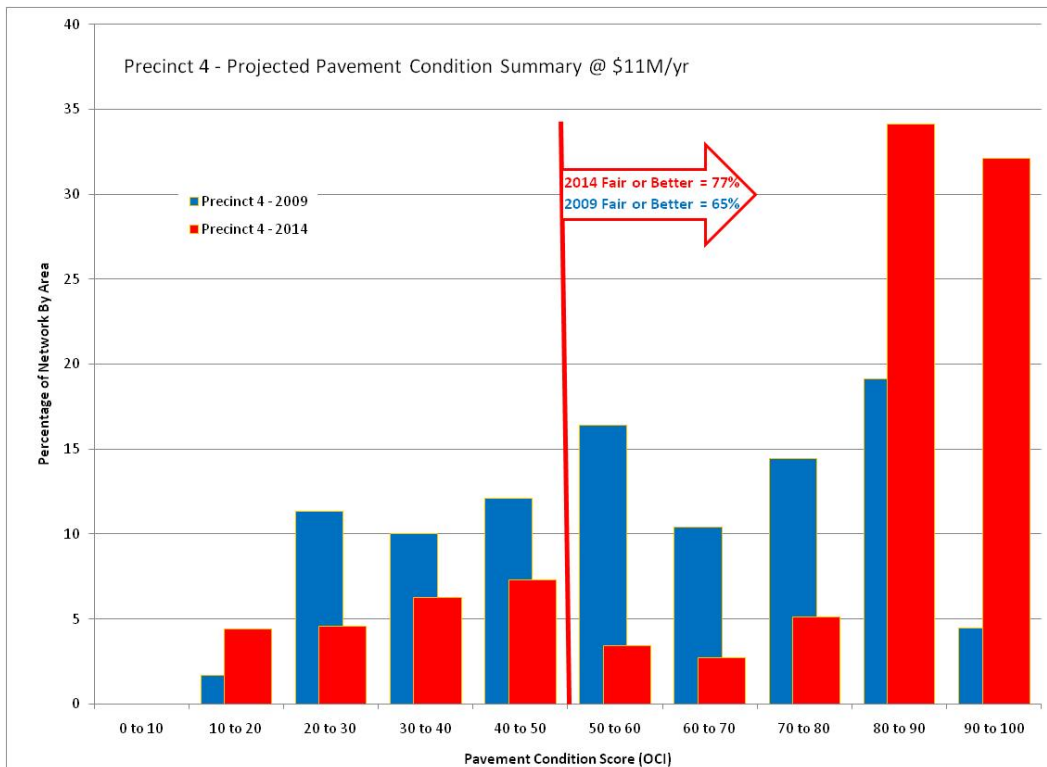


Figure 25 – Precinct 4 Projected Pavement Condition Summary

3.7 NETWORK RECOMMENDATIONS AND COMMENTS

The following recommendations are presented to Travis County as an output from the pavement analysis, and must be read in conjunction with the attached reports.

1. The County should adopt a policy statement identifying the desired level of service and percentage of network rating Fair or better. We suggest an OCI target of 70 to 75, with Fair or better rating of 75% to 80%.

By combining the 5 year projections for OCI and percentage of Fair or Better rated streets, an annual budget of \$11.0M dedicated to roadway rehabilitation meets both of these targets.

2. The County should review the recommended program to aggregate stretches of road that have differing years of rehabilitation but are in close geographic proximity to each other.
3. Any streets that are to be rehabilitated due to widening or underground utility repairs should be added to the scenarios as “Must Do” streets.
4. The County should develop a proactive approach to pavement management, focusing on early intervention and maintaining their existing investments in pavements. This would allow the County to maintain the quality of their system with little increase in backlog – in order to achieve this with limited funding, some reconstruction candidates may get postponed in favor of multiple overlay projects.
5. The full suite of proposed rehabilitation strategies should be reviewed prior to finalization of these budgets as they can have a large effect on the analysis. This analysis focused on the primary activities of slurry seals, overlays and reconstruction. The County may wish to expand the overlay strategies to include progressively thicker overlays based on decreasing OCI scores.
6. GASB 34 compliance may be achieved by adopting the recommendations and budget contain herein.
7. The County should consider developing an ongoing program to maintain the pavement and right of way asset management system such that it can continue to be used to effectively manage the County’s roadway assets. Maintenance of the asset management system should consist of:
 - Updating the pavement condition information either every 3 years, or completing 1/3 of the network annually. This will allow the County to update their roadway inventory, GIS data and pavement condition data on a routine basis.
 - An estimated budget of \$125 to \$150/mile (inclusive of surface distress data collection and processing, and data loading) may be used to cover the annual surveys.

The analyses and recommendations presented in this report are based upon the data obtained from the Client and other information discussed in this report. This report has been prepared for the exclusive use of our client for specific application to the project discussed and has been prepared in accordance with generally accepted pavement engineering practices. No warranty, expressed or implied, is provided. In the event that any information furnished to us, as outlined in this report, is inaccurate or changes, the conclusions and recommendations contained in this report shall not be considered valid unless the changes are reviewed and the conclusions of this report modified or verified in writing by the pavement engineer.

Appendix A

STREET INVENTORY AND CONDITION SUMMARY

Appendix A - Travis County Street Inventory

GISID	Precinct	Street Name	Length (ft)	Area (yd2)	Class	Environment	2009 OCI
8793	3	ABBOTSBURY DR	2,752	8,255	Urban Collector	Urban	86
7528	1	ABRAHAMSON RD	1,928	3,428	Rural Local	Rural	72
8803	1	ABRAHAMSON RD	2,441	4,340	Rural Local	Rural	51
10129	1	ABRAHAMSON RD	2,088	3,712	Rural Local	Rural	31
40791	1	ABRAHAMSON RD	1,005	1,786	Rural Local	Rural	28
4399	3	ACCOMAC DR	472	1,469	Urban Local	Urban	61
4400	3	ACCOMAC DR	677	2,107	Urban Local	Urban	74
4402	3	ACCOMAC DR	794	2,471	Urban Local	Urban	75
3978	3	ACTON DR	836	1,486	Rural Local	Rural	62
3453	2	ADDIE ROY RD	2,568	6,277	Rural Local	Rural	73
5688	3	ADELANTO CT	425	1,462	Urban Local	Urban	76
4065	3	ADOBE TRL	1,233	3,699	Rural Local	Rural	89
7886	3	ADRIATICO WY	204	613	Rural Local	Rural	91
7887	3	ADRIATICO WY	191	574	Rural Local	Rural	91
4969	3	AGARITA RD	1,339	3,273	Rural Local	Rural	52
9373	3	AGARITO LN	152	457	Urban Local	Urban	80
9375	3	AGARITO LN	1,296	3,887	Urban Local	Urban	86
2402	3	AGUA VISTA	1,209	2,150	Rural Local	Rural	91
2429	3	AGUA VISTA	168	299	Rural Local	Rural	91
4951	3	AGUILA CIR	191	486	Rural Local	Rural	43
4195	1	AIRLINE TER	536	1,250	Rural Local	Rural	33
5891	1	AIRLINE TER	163	425	Rural Local	Rural	29
45259	1	AITNE LN	389	1,166	Urban Local	Urban	84
5074	2	ALASAN CV	450	1,546	Urban Local	Urban	48
4962	3	ALAZAN CIR	266	589	Rural Local	Rural	83
3867	1	ALBERT BROWN DR	1,857	4,539	Rural Local	Rural	86
3868	1	ALBERT BROWN DR	1,114	2,476	Rural Local	Rural	86
1665	1	ALBERT VOELKER RD	7,421	14,017	Rural Arterial	Rural	49
1670	1	ALBERT VOELKER RD	6,444	12,171	Rural Arterial	Rural	41
4293	3	ALDAMA DR	625	1,876	Urban Local	Urban	68
4299	3	ALDAMA DR	400	1,199	Urban Local	Urban	58
5872	3	ALDENBURGH CT	603	1,650	Rural Local	Rural	78
7509	1	ALDERMINSTER LA	663	1,989	Rural Local	Rural	85
7620	3	ALDWORTH DR	100	300	Rural Local	Rural	91
7622	3	ALDWORTH DR	871	2,613	Rural Local	Rural	93
7862	3	ALDWORTH DR	191	749	Rural Local	Rural	91
9308	1	ALEPPO PINE TRL	396	1,507	Rural Local	Rural	90
9312	1	ALEPPO PINE TRL	285	856	Rural Local	Rural	60
10092	1	ALEPPO PINE TRL	613	1,839	Rural Local	Rural	74
874	2	ALEX AV	661	1,983	Urban Local	Urban	66
876	2	ALEX AV	565	1,694	Urban Local	Urban	71
903	2	ALEX AV	202	605	Urban Local	Urban	95
4569	3	ALGERITA TER	1,322	2,645	Rural Local	Rural	40
2926	1	ALICIA DR	1,112	3,091	Rural Local	Rural	16
3431	2	ALLEN RD	143	382	Urban Local	Urban	91
3433	2	ALLEN RD	813	2,528	Urban Local	Urban	66
3443	2	ALLEN RD	832	2,218	Urban Local	Urban	70
1285	3	ALLENWOOD DR	203	406	Rural Local	Rural	69
1286	3	ALLENWOOD DR	367	734	Rural Local	Rural	67
4926	3	ALLENWOOD DR	685	1,369	Rural Local	Rural	55
8428	3	ALLERFORD CT	378	1,287	Rural Local	Rural	89
5680	2	ALLIUM DR	424	1,179	Urban Collector	Urban	62
5686	2	ALLIUM DR	180	501	Urban Collector	Urban	52
3155	2	ALLSTON LA	457	1,553	Urban Local	Urban	85
3158	2	ALLSTON LA	257	713	Urban Local	Urban	91

GISID	Precint	Street Name	Length (ft)	Area (yd2)	Class	Environment	2009 OCI
5519	2	ALLSTON LA	452	1,256	Urban Local	Urban	86
4365	3	ALOYSIA DR	832	2,496	Urban Local	Urban	52
5946	3	ALOYSIA DR	171	808	Urban Local	Urban	34
664	1	ALPHA COLLIER DR	434	1,978	Urban Local	Urban	46
666	1	ALPHA COLLIER DR	163	742	Urban Local	Urban	69
667	1	ALPHA COLLIER DR	163	743	Urban Local	Urban	88
683	1	ALPHA COLLIER DR	395	1,799	Urban Local	Urban	76
696	1	ALPHA COLLIER DR	389	1,772	Urban Local	Urban	75
721	1	ALPHA COLLIER DR	370	1,685	Urban Local	Urban	84
742	1	ALPHA COLLIER DR	296	1,350	Urban Local	Urban	75
753	1	ALPHA COLLIER DR	306	1,392	Urban Local	Urban	76
4137	4	ALPINE DR	276	645	Rural Local	Rural	54
4139	4	ALPINE DR	256	598	Rural Local	Rural	12
4144	4	ALPINE DR	240	561	Rural Local	Rural	27
4149	4	ALPINE DR	255	594	Rural Local	Rural	67
4154	4	ALPINE DR	260	608	Rural Local	Rural	89
4159	4	ALPINE DR	249	581	Rural Local	Rural	68
4165	4	ALPINE DR	239	557	Rural Local	Rural	85
4169	4	ALPINE DR	250	583	Rural Local	Rural	32
4173	4	ALPINE DR	286	667	Rural Local	Rural	65
4145	4	ALPS DR	602	1,137	Rural Local	Rural	64
4157	4	ALPS DR	1,024	1,933	Rural Local	Rural	73
6792	3	ALTA MONTE DR	266	799	Urban Local	Urban	92
6793	3	ALTA MONTE DR	442	1,325	Urban Local	Urban	90
677	2	AMARILLO AV	842	3,837	Urban Collector	Urban	82
745	2	AMARILLO AV	295	1,343	Urban Collector	Urban	80
796	2	AMARILLO AV	595	2,709	Urban Collector	Urban	87
7728	2	AMARILLO AV	130	593	Urban Collector	Urban	82
10044	1	AMARYLUS TRL	562	1,686	Urban Local	Urban	77
8195	1	AMBER DAWN CT	358	1,349	Urban Local	Urban	80
1721	1	AMBLEWOOD WY	771	2,312	Rural Local	Rural	54
6387	1	AMBLEWOOD WY	839	2,516	Rural Local	Rural	84
6388	1	AMBLEWOOD WY	141	424	Rural Local	Rural	46
9441	2	AMBLING TRL	181	542	Urban Local	Urban	80
9444	2	AMBLING TRL	844	2,533	Urban Local	Urban	83
9445	2	AMBLING TRL	185	851	Urban Local	Urban	71
518	2	AMETHYST STONE LA	246	738	Urban Local	Urban	95
102	2	AMISTAD DR	707	1,965	Rural Local	Rural	74
4355	3	AMMUNITION DR	520	1,561	Urban Local	Urban	86
5948	3	AMMUNITION DR	392	1,474	Urban Local	Urban	66
7522	2	AMWELL CV	509	1,797	Rural Local	Rural	89
5079	2	ANACONDA LA	154	742	Rural Local	Rural	91
5084	2	ANACONDA LA	173	773	Rural Local	Rural	93
1118	3	ANDERSON MILL RD	1,155	6,160	Urban Minor Arterial	Urban	72
1129	3	ANDERSON MILL RD	669	4,907	Rural Local	Rural	99
1134	3	ANDERSON MILL RD	277	2,033	Rural Local	Rural	100
1136	3	ANDERSON MILL RD	293	2,150	Rural Local	Rural	100
1142	3	ANDERSON MILL RD	364	2,669	Rural Local	Rural	100
1143	3	ANDERSON MILL RD	665	4,875	Rural Local	Rural	100
1144	3	ANDERSON MILL RD	597	4,379	Rural Local	Rural	100
1146	3	ANDERSON MILL RD	41	256	Rural Local	Rural	99
1147	3	ANDERSON MILL RD	450	2,798	Rural Local	Rural	99
4890	3	ANDERSON MILL RD	314	1,673	Urban Minor Arterial	Urban	82
6666	3	ANDERSON MILL RD	318	1,979	Rural Local	Rural	97
6667	3	ANDERSON MILL RD	3,475	21,620	Rural Local	Rural	48
6784	3	ANDERSON MILL RD	545	2,422	Rural Minor Arterial	Rural	85

GISID	Precint	Street Name	Length (ft)	Area (yd2)	Class	Environment	2009 OCI
7270	3	ANDERSON MILL RD	321	2,350	Rural Local	Rural	100
7271	3	ANDERSON MILL RD	931	5,794	Rural Local	Rural	100
7557	3	ANDERSON MILL RD	801	3,562	Rural Minor Arterial	Rural	95
7801	3	ANDERSON MILL RD	917	4,076	Urban Minor Arterial	Urban	91
7805	3	ANDERSON MILL RD	298	2,515	Urban Minor Arterial	Urban	81
7807	3	ANDERSON MILL RD	910	7,685	Urban Minor Arterial	Urban	89
7818	3	ANDERSON MILL RD	514	4,342	Urban Minor Arterial	Urban	90
7819	3	ANDERSON MILL RD	968	8,171	Urban Minor Arterial	Urban	88
7896	3	ANDERSON MILL RD	645	2,868	Rural Minor Arterial	Rural	93
7916	3	ANDERSON MILL RD	1,071	4,761	Rural Minor Arterial	Rural	91
7980	3	ANDERSON MILL RD	730	6,164	Rural Local	Rural	87
7981	3	ANDERSON MILL RD	561	4,735	Rural Minor Arterial	Rural	86
8342	3	ANDERSON MILL RD	318	1,413	Rural Minor Arterial	Rural	87
8343	3	ANDERSON MILL RD	163	724	Urban Minor Arterial	Urban	73
9463	3	ANDERSON MILL RD	974	8,221	Rural Minor Arterial	Rural	71
9464	3	ANDERSON MILL RD	1,670	14,098	Rural Minor Arterial	Rural	72
6066	1	ANDERSON RD	5,007	10,571	Rural Local	Rural	45
5671	3	ANDREA RIDGE CV	247	969	Urban Local	Urban	91
1580	3	ANDREW DR	278	618	Rural Local	Rural	42
1584	3	ANDREW DR	843	1,873	Rural Local	Rural	44
1585	3	ANDREW DR	346	769	Rural Local	Rural	43
1589	3	ANDREW DR	293	650	Rural Local	Rural	48
1590	3	ANDREW DR	287	637	Rural Local	Rural	41
1591	3	ANDREW DR	230	510	Rural Local	Rural	47
1594	3	ANDREW DR	325	723	Rural Local	Rural	38
1597	3	ANDREW DR	1,098	2,441	Rural Local	Rural	48
6086	1	ANDTREE BLVD	1,011	4,605	Urban Local	Urban	93
2161	2	ANIKAWI DR	294	881	Rural Local	Rural	83
2162	2	ANIKAWI DR	264	793	Rural Local	Rural	81
2163	2	ANIKAWI DR	330	989	Rural Local	Rural	76
5189	2	ANIKAWI DR	133	577	Rural Local	Rural	74
5192	2	ANIKAWI DR	430	1,147	Rural Local	Rural	60
833	2	ANITA MARIE LA	174	522	Urban Local	Urban	81
865	2	ANITA MARIE LA	905	2,716	Urban Local	Urban	87
5086	3	ANKARA CT	193	829	Urban Local	Urban	91
932	1	ANN PL	1,003	2,007	Urban Local	Urban	79
2949	1	ANN SHOWERS DR	3,564	9,503	Urban Collector	Urban	38
2954	1	ANN SHOWERS DR	1,561	4,162	Urban Collector	Urban	49
2955	1	ANN SHOWERS DR	1,626	4,337	Urban Collector	Urban	45
2963	1	ANN SHOWERS DR	2,055	5,250	Urban Collector	Urban	30
2966	1	ANN SHOWERS DR	341	871	Urban Collector	Urban	65
2968	1	ANN SHOWERS DR	1,131	3,016	Urban Collector	Urban	50
7275	1	ANN SHOWERS DR	1,289	3,438	Urban Collector	Urban	40
5428	1	ANNABELLE DR	843	2,282	Rural Local	Rural	30
4401	3	ANTIETAM TRL	486	1,296	Urban Local	Urban	63
365	2	ANTIGUE HERITAGE DR	184	551	Rural Local	Rural	91
6696	1	ANTIGUE HERITAGE DR	176	529	Rural Local	Rural	77
6807	1	ANTIQUE FINISH DR	240	1,015	Rural Local	Rural	77
6809	1	ANTIQUE FINISH DR	284	853	Rural Local	Rural	94
6815	1	ANTIQUE FINISH DR	287	862	Rural Local	Rural	93
6691	2	ANTIQUE HERITAGE DR	427	1,692	Rural Local	Rural	70
6695	2	ANTIQUE HERITAGE DR	136	408	Rural Local	Rural	76
5856	3	ANTLER BEND RD	1,465	2,931	Rural Local	Rural	87
4892	3	ANTLER LA	1,431	3,180	Rural Local	Rural	70
4278	3	APACHE FOREST DR	857	2,570	Urban Local	Urban	85
4286	3	APACHE FOREST DR	658	1,975	Urban Local	Urban	82

GISID	Precint	Street Name	Length (ft)	Area (yd2)	Class	Environment	2009 OCI
125	2	APACHE PLUM LA	1,234	3,428	Rural Local	Rural	70
4696	2	APACHE PLUM LA	359	1,310	Rural Local	Rural	65
5838	3	APACHE SPRINGS CIR	385	769	Rural Local	Rural	58
8005	2	APPALOOSA CHASE DR	2,558	7,106	Urban Local	Urban	90
8007	2	APPALOOSA CHASE DR	533	1,763	Urban Local	Urban	91
4095	3	APPALOOSA RUN	1,872	4,992	Rural Local	Rural	39
4097	3	APPALOOSA RUN	506	1,350	Rural Local	Rural	52
4099	3	APPALOOSA RUN	539	2,157	Rural Local	Rural	70
5875	3	APPALOOSA RUN	352	939	Rural Local	Rural	71
6289	3	APPALOOSA RUN	1,027	2,739	Rural Local	Rural	70
6290	3	APPALOOSA RUN	118	314	Rural Local	Rural	73
8211	3	APPENNINI CV	277	1,061	Rural Local	Rural	88
6921	3	APPENNINI WY	197	590	Rural Local	Rural	84
6928	3	APPENNINI WY	221	663	Rural Local	Rural	83
8207	3	APPENNINI WY	300	899	Rural Local	Rural	87
8208	3	APPENNINI WY	446	1,338	Rural Local	Rural	94
8210	3	APPENNINI WY	577	1,730	Rural Local	Rural	88
8212	3	APPENNINI WY	182	546	Rural Local	Rural	87
4191	1	APPERSON ST	203	923	Rural Local	Rural	89
4197	1	APPERSON ST	187	853	Rural Local	Rural	87
4203	1	APPERSON ST	294	1,339	Rural Local	Rural	81
4213	1	APPERSON ST	580	2,640	Rural Local	Rural	86
4217	1	APPERSON ST	250	1,139	Rural Local	Rural	83
4219	1	APPERSON ST	357	1,626	Rural Local	Rural	83
4221	1	APPERSON ST	286	1,302	Rural Local	Rural	86
4222	1	APPERSON ST	486	2,215	Rural Local	Rural	82
5902	1	APPERSON ST	154	700	Rural Local	Rural	91
6880	1	APPERSON ST	161	733	Rural Local	Rural	79
6882	1	APPERSON ST	313	1,426	Rural Local	Rural	79
6884	1	APPERSON ST	290	1,319	Rural Local	Rural	49
7719	1	APPERSON ST	123	561	Rural Local	Rural	91
135	2	APPLE CROSS DR	440	1,661	Urban Local	Urban	80
6045	2	APPLE CROSS DR	270	1,022	Urban Local	Urban	87
4673	3	APPLE SPRINGS CIR	800	1,687	Rural Local	Rural	91
80	3	APPLE SPRINGS DR	1,154	2,564	Rural Local	Rural	97
82	3	APPLE SPRINGS DR	1,695	3,766	Rural Local	Rural	94
91	3	APPLE SPRINGS DR	1,557	3,459	Rural Local	Rural	94
92	3	APPLE SPRINGS DR	234	520	Rural Local	Rural	98
94	3	APPLE SPRINGS DR	658	1,462	Rural Local	Rural	92
83	3	APPLE SPRINGS HW	1,674	3,348	Rural Local	Rural	92
89	3	APPLE SPRINGS HW	2,571	5,143	Rural Local	Rural	87
4685	2	APPLE VISTA CIR	687	1,898	Rural Local	Rural	67
1740	1	APPLEGATE DR	547	1,641	Rural Local	Rural	84
1744	1	APPLEGATE DR	240	719	Rural Local	Rural	74
1751	2	APPLEGATE DR	669	2,008	Rural Local	Rural	75
1758	2	APPLEGATE DR	167	500	Rural Local	Rural	69
6201	1	APPLEGATE DR	322	1,074	Rural Local	Rural	63
6740	1	APPLEGATE DR	1,190	3,571	Rural Local	Rural	94
7027	1	APPLEGATE DR	147	441	Rural Local	Rural	49
5357	2	AQUA AZUL CT	386	987	Rural Local	Rural	49
5355	2	AQUA VERDE CT	386	894	Urban Collector	Urban	28
9465	1	ARBOR HILL CV	129	387	Rural Local	Rural	67
9471	1	ARBOR HILL CV	183	548	Rural Local	Rural	77
9492	1	ARBOR HILL CV	253	758	Rural Local	Rural	78
8106	1	ARBOR VIEW LA	451	1,353	Urban Local	Urban	61
5169	3	ARBUTUS CV	395	1,355	Rural Local	Rural	40

GISID	Precint	Street Name	Length (ft)	Area (yd2)	Class	Environment	2009 OCI
5210	2	ARCANA CV	261	976	Urban Local	Urban	45
5476	1	ARCTIC CT	284	1,174	Urban Local	Urban	91
7783	3	ARGENTO PL	910	2,729	Urban Collector	Urban	93
7786	3	ARGENTO PL	264	792	Urban Collector	Urban	77
3034	1	ARISTOCRAT DR	1,107	2,460	Urban Local	Urban	85
2266	3	ARMADILLO CV	255	397	Rural Local	Rural	92
8681	3	ARMATRADING DR	323	1,265	Rural Local	Rural	92
8682	3	ARMATRADING DR	502	1,803	Rural Local	Rural	93
1695	1	ARMSTRONG AV	570	1,141	Rural Local	Rural	46
3057	1	ARMSTRONG AV	396	1,099	Rural Local	Rural	44
5469	1	ARMSTRONG AV	147	409	Rural Local	Rural	70
8956	1	ARMSTRONG AV	446	892	Rural Local	Rural	37
8957	1	ARMSTRONG AV	460	920	Rural Local	Rural	45
6079	1	ARNHAMN LA	1,608	3,216	Rural Local	Rural	43
6446	1	ARNHAMN LA	408	635	Rural Local	Rural	47
5087	2	ARONA CV	205	851	Urban Local	Urban	91
3309	2	ARRONIMINK CIR	371	1,113	Urban Local	Urban	88
5594	2	ARRONIMINK CIR	253	1,077	Urban Local	Urban	64
4645	3	ARROW HEAD DR	370	821	Urban Local	Urban	95
4652	3	ARROW HEAD DR	1,577	3,505	Urban Local	Urban	85
2663	2	ARROWEYE TRL	806	1,790	Rural Local	Rural	23
1218	3	ARROWHEAD DR	1,180	2,622	Rural Local	Rural	94
1241	3	ARROWHEAD DR	1,372	3,049	Rural Local	Rural	73
1245	3	ARROWHEAD DR	1,933	4,296	Rural Local	Rural	70
1260	3	ARROWHEAD DR	1,457	3,238	Rural Local	Rural	72
8138	1	ARROWMOUND CV	190	1,113	Urban Local	Urban	85
7484	1	ARROWMOUND PS	309	928	Urban Local	Urban	91
7485	1	ARROWMOUND PS	141	968	Urban Local	Urban	88
8130	1	ARROWMOUND PS	131	392	Urban Local	Urban	90
8136	1	ARROWMOUND PS	325	974	Urban Local	Urban	73
8137	1	ARROWMOUND PS	254	762	Urban Local	Urban	89
4518	3	ARROYO DOBLE DR	868	1,930	Rural Local	Rural	59
4525	3	ARROYO DOBLE DR	819	1,820	Rural Local	Rural	47
4528	3	ARROYO DOBLE DR	201	446	Rural Local	Rural	66
4532	3	ARROYO DOBLE DR	493	1,096	Rural Local	Rural	66
4538	3	ARROYO DOBLE DR	176	391	Rural Local	Rural	71
4539	3	ARROYO DOBLE DR	247	549	Rural Local	Rural	64
1327	3	ARROYO RD	1,066	2,369	Rural Local	Rural	69
1348	3	ARROYO RD	221	492	Rural Local	Rural	73
4514	3	ARROYO VISTA DR	1,510	3,356	Rural Local	Rural	73
4516	3	ARROYO VISTA DR	992	2,205	Rural Local	Rural	76
3525	3	ARVIN DR	409	1,135	Urban Local	Urban	91
3899	1	ASCOT WY	1,124	3,373	Rural Local	Rural	83
2095	2	ASPEN DR	276	491	Rural Local	Rural	69
2103	2	ASPEN DR	300	534	Rural Local	Rural	30
2108	2	ASPEN DR	311	552	Rural Local	Rural	36
3035	1	ATLANTIS DR	880	2,152	Urban Local	Urban	85
5209	2	ATLAS CV	149	696	Urban Local	Urban	31
5487	2	ATWATER CV	1,121	3,311	Urban Local	Urban	89
5582	2	AUGUSTA NATIONAL CV	130	638	Urban Local	Urban	87
3276	2	AUGUSTA NATIONAL DR	943	2,829	Urban Local	Urban	61
3307	2	AUGUSTA NATIONAL DR	737	2,210	Urban Local	Urban	69
5038	1	AUS-TEX LA	3,500	7,389	Rural Local	Rural	43
1277	3	AUSTIN BLVD	834	1,852	Rural Local	Rural	74
1289	3	AUSTIN BLVD	1,043	2,318	Rural Local	Rural	69
6701	3	AUSTIN BLVD	624	1,386	Rural Local	Rural	93

GISID	Precinct	Street Name	Length (ft)	Area (yd2)	Class	Environment	2009 OCI
3795	1	AUSTIN'S COLONY BLVD	694	3,163	Rural Collector	Rural	71
3796	1	AUSTIN'S COLONY BLVD	255	1,159	Rural Collector	Rural	77
3797	1	AUSTIN'S COLONY BLVD	259	1,178	Rural Collector	Rural	78
3800	1	AUSTIN'S COLONY BLVD	259	1,179	Rural Collector	Rural	83
3807	1	AUSTIN'S COLONY BLVD	904	4,120	Rural Collector	Rural	65
3810	1	AUSTIN'S COLONY BLVD	253	1,154	Rural Collector	Rural	70
3816	1	AUSTIN'S COLONY BLVD	285	1,296	Rural Collector	Rural	74
3820	1	AUSTIN'S COLONY BLVD	264	1,204	Rural Collector	Rural	70
3823	1	AUSTIN'S COLONY BLVD	263	1,200	Rural Collector	Rural	70
3827	1	AUSTIN'S COLONY BLVD	259	1,180	Rural Collector	Rural	74
6669	1	AUSTIN'S COLONY BLVD	146	663	Rural Collector	Rural	68
8438	1	AUSTIN'S COLONY BLVD	260	1,186	Rural Collector	Rural	75
971	1	AUTUMN MIST ST	282	847	Urban Local	Urban	73
5683	3	AVENAL DR	208	829	Urban Local	Urban	89
5687	3	AVENAL DR	104	541	Urban Local	Urban	76
4850	1	AVENUE I	517	1,450	Urban Local	Urban	58
4852	1	AVENUE K	912	2,228	Urban Local	Urban	81
920	1	AVENUE N	1,017	2,599	Urban Local	Urban	82
6250	4	AVIS RD	1,524	3,386	Rural Local	Rural	25
1323	3	AWALT DR	2,205	4,899	Rural Local	Rural	54
1358	3	AWALT DR	732	1,626	Rural Local	Rural	65
334	1	AXELL LA	3,774	8,807	Rural Local	Rural	69
3801	1	AYALA DR	258	773	Urban Local	Urban	98
3805	1	AYALA DR	257	772	Urban Local	Urban	72
5781	1	AYALA DR	118	355	Urban Local	Urban	99
4781	1	AZORES DR	492	1,311	Rural Local	Rural	34
4783	1	AZORES DR	523	1,599	Rural Local	Rural	70
6547	3	AZURE HIGHLAND RD	4,034	8,068	Urban Collector	Urban	46
6929	3	AZZURO WY	742	2,060	Rural Local	Rural	92
6532	2	BABBLING BROOK DR	1,196	3,588	Urban Local	Urban	75
1388	3	BACK OF THE MOON	634	1,409	Rural Local	Rural	79
1392	3	BACK OF THE MOON	258	573	Rural Local	Rural	77
5960	3	BAGGINS CV	391	1,304	Urban Local	Urban	85
1951	2	BAHAMA RD	947	1,893	Rural Local	Rural	77
1958	2	BAHAMA RD	385	769	Rural Local	Rural	86
1967	2	BAHAMA RD	427	854	Rural Local	Rural	84
1971	2	BAHAMA RD	408	815	Rural Local	Rural	84
1994	2	BAHAMA RD	1,072	2,145	Rural Local	Rural	62
5907	1	BAIN RD	2,725	6,660	Rural Local	Rural	42
1907	2	BAL HARBOR RD	582	1,163	Rural Collector	Rural	43
1911	2	BAL HARBOR RD	621	1,241	Rural Collector	Rural	36
1961	2	BALBOA RD	1,167	2,333	Rural Local	Rural	92
1983	2	BALBOA RD	351	701	Rural Local	Rural	91
2001	2	BALBOA RD	720	1,439	Rural Local	Rural	91
7795	3	BALD CYPRESS CV	540	1,836	Urban Local	Urban	90
1684	1	BALES ST	489	979	Rural Local	Rural	82
1687	1	BALES ST	480	959	Rural Local	Rural	88
373	2	BALI LA	374	915	Rural Local	Rural	39
4773	2	BALI LA	190	422	Rural Local	Rural	37
8259	1	BALI LA	175	467	Rural Local	Rural	91
7668	1	BALLERSTEDT RD	8,204	20,966	Rural Arterial	Rural	35
7669	1	BALLERSTEDT RD	710	1,813	Rural Arterial	Rural	46
9155	1	BALLERSTEDT RD	3,221	7,874	Rural Local	Rural	20
7009	1	BANDA LA	675	2,300	Rural Local	Rural	91
8521	2	BANDICE LA	134	401	Urban Local	Urban	69
8522	2	BANDICE LA	123	368	Urban Local	Urban	75

GISID	Precint	Street Name	Length (ft)	Area (yd2)	Class	Environment	2009 OCI
8525	2	BANDICE LA	770	2,309	Urban Local	Urban	75
8541	2	BANDICE LA	135	404	Urban Local	Urban	69
8543	2	BANDICE LA	155	464	Urban Local	Urban	78
8554	2	BANDICE LA	342	1,025	Urban Local	Urban	81
8555	2	BANDICE LA	557	1,670	Urban Local	Urban	64
8556	2	BANDICE LA	297	892	Urban Local	Urban	80
3755	4	BARB RD	309	549	Rural Local	Rural	91
746	2	BARBERGALE ST	1,639	3,642	Urban Local	Urban	55
8861	2	BAREFOOT CV	571	1,819	Urban Local	Urban	83
2974	1	BARKER HILLS DR	1,556	3,990	Rural Local	Rural	29
5987	3	BARKER HOLLOW CV	566	1,810	Rural Local	Rural	49
4445	3	BARKER HOLLOW PASS	408	1,178	Rural Local	Rural	58
4449	3	BARKER HOLLOW PASS	823	2,376	Rural Local	Rural	71
4451	3	BARKER HOLLOW PASS	380	1,097	Rural Local	Rural	64
4453	3	BARKER HOLLOW PASS	757	2,186	Rural Local	Rural	82
4454	3	BARKER HOLLOW PASS	369	1,065	Rural Local	Rural	61
8441	1	BARKSDALE DR	543	2,367	Rural Local	Rural	84
8447	1	BARKSDALE DR	329	1,206	Rural Local	Rural	83
2169	2	BARRETT LA	284	819	Urban Local	Urban	68
3092	2	BARRETT LA	727	2,100	Urban Local	Urban	56
3096	2	BARRETT LA	770	2,224	Urban Local	Urban	49
5193	2	BARRETT LA	255	738	Urban Local	Urban	61
7152	3	BARSHAM CT	189	763	Rural Local	Rural	84
3211	2	BARTON CREEK BLVD	789	3,504	Urban Arterial	Urban	61
3213	2	BARTON CREEK BLVD	5,813	23,251	Urban Arterial	Urban	64
3242	2	BARTON CREEK BLVD	2,820	11,280	Urban Arterial	Urban	76
3260	2	BARTON CREEK BLVD	1,411	5,645	Urban Arterial	Urban	80
3265	2	BARTON CREEK BLVD	1,002	4,008	Urban Arterial	Urban	67
3582	2	BARTON CREEK BLVD	1,229	4,916	Urban Arterial	Urban	76
3587	4	BARTON CREEK BLVD	582	2,330	Urban Arterial	Urban	75
3591	4	BARTON CREEK BLVD	251	1,003	Urban Arterial	Urban	68
3593	4	BARTON CREEK BLVD	719	2,878	Urban Arterial	Urban	74
3597	4	BARTON CREEK BLVD	207	828	Urban Arterial	Urban	68
3598	4	BARTON CREEK BLVD	1,001	4,005	Urban Arterial	Urban	74
3599	4	BARTON CREEK BLVD	561	2,244	Urban Arterial	Urban	55
3603	3	BARTON CREEK BLVD	2,909	9,695	Urban Arterial	Urban	79
6119	2	BARTON CREEK BLVD	1,129	4,516	Urban Arterial	Urban	64
6180	3	BARTON CREEK BLVD	559	2,237	Urban Collector	Urban	78
7118	4	BARTON CREEK BLVD	654	2,616	Urban Arterial	Urban	45
8572	4	BARTON CREEK BLVD	107	427	Urban Arterial	Urban	69
10017	4	BARTON CREEK BLVD	593	1,712	Urban Arterial	Urban	60
10018	4	BARTON CREEK BLVD	1,295	3,742	Urban Arterial	Urban	64
10019	4	BARTON CREEK BLVD	1,130	4,521	Urban Arterial	Urban	37
10020	4	BARTON CREEK BLVD	990	3,958	Urban Arterial	Urban	54
3566	4	BARTON POINT CIR	1,375	4,124	Urban Local	Urban	92
3557	2	BARTON POINT DR	117	482	Urban Local	Urban	84
3562	2	BARTON POINT DR	954	3,920	Urban Local	Urban	92
3563	2	BARTON POINT DR	753	3,095	Urban Local	Urban	97
3572	4	BARTON POINT DR	991	4,073	Urban Local	Urban	82
3578	4	BARTON POINT DR	1,271	5,224	Urban Local	Urban	91
8659	1	BASKET FLOWER BND	123	507	Rural Local	Rural	62
8660	1	BASKET FLOWER BND	523	2,148	Rural Local	Rural	65
9021	1	BASKET FLOWER BND	381	1,144	Rural Local	Rural	77
9023	1	BASKET FLOWER BND	328	985	Rural Local	Rural	84
9024	1	BASKET FLOWER BND	338	1,014	Rural Local	Rural	82
9330	1	BASKET FLOWER BND	291	872	Rural Local	Rural	75

GISID	Precint	Street Name	Length (ft)	Area (yd2)	Class	Environment	2009 OCI
9331	1	BASKET FLOWER BND	305	916	Rural Local	Rural	83
10091	1	BASKET FLOWER BND	1,753	5,259	Rural Local	Rural	71
9022	1	BASKET FLOWER CV	362	1,403	Rural Local	Rural	84
973	2	BATAVIA DR	1,147	3,442	Urban Local	Urban	95
4859	1	BATES CV	188	781	Urban Local	Urban	91
7462	1	BATTENBURG TRL	733	3,015	Urban Local	Urban	91
7464	1	BATTENBURG TRL	343	1,409	Urban Local	Urban	91
9605	1	BATTENBURG TRL	362	1,488	Urban Local	Urban	83
9606	1	BATTENBURG TRL	658	2,706	Urban Local	Urban	90
9607	1	BATTENBURG TRL	175	720	Urban Local	Urban	91
9609	1	BATTENBURG TRL	357	1,468	Urban Local	Urban	93
5832	3	BAXTER CIR	285	1,020	Rural Local	Rural	34
4005	3	BAXTER LA	1,058	3,174	Rural Local	Rural	69
4014	3	BAXTER LA	1,499	4,496	Rural Local	Rural	52
5387	3	BAY CIR	672	896	Rural Local	Rural	64
5619	2	BAY HILL CV	266	949	Urban Local	Urban	90
3319	2	BAY HILL DR	657	2,993	Urban Local	Urban	94
3372	2	BAY HILL DR	901	4,106	Urban Local	Urban	93
3400	2	BAY HILL DR	683	3,110	Urban Local	Urban	93
3406	2	BAY HILL DR	319	1,455	Urban Local	Urban	88
3407	2	BAY HILL DR	342	1,558	Urban Local	Urban	90
3535	3	BAYTON DR	230	1,046	Urban Collector	Urban	75
3539	3	BAYTON DR	312	1,420	Urban Collector	Urban	75
8300	2	BEACH PLUM CV	178	873	Urban Local	Urban	78
236	3	BEACH RD	3,467	6,935	Urban Local	Urban	82
1303	3	BEACON DR	820	1,914	Rural Local	Rural	64
1306	3	BEACON DR	219	512	Rural Local	Rural	71
1309	3	BEACON DR	175	408	Rural Local	Rural	75
1316	3	BEACON DR	356	830	Rural Local	Rural	72
1325	3	BEACON DR	192	448	Rural Local	Rural	48
1337	3	BEACON DR	353	825	Rural Local	Rural	38
1357	3	BEACON DR	499	1,164	Rural Local	Rural	53
1369	3	BEACON DR	441	1,028	Rural Local	Rural	66
1381	3	BEACON DR	747	1,743	Rural Local	Rural	58
6637	3	BEACON DR	507	1,429	Rural Local	Rural	29
4519	3	BEAR CANYON DR	1,357	3,165	Rural Local	Rural	67
4521	3	BEAR CANYON DR	601	1,336	Rural Local	Rural	67
4522	3	BEAR CANYON DR	480	1,066	Rural Local	Rural	70
5988	3	BEAR HOLLOW CV	214	893	Rural Local	Rural	80
5539	2	BEARDSLEY CV	145	746	Rural Local	Rural	46
3159	2	BEARDSLEY LA	819	4,005	Rural Local	Rural	45
3173	2	BEARDSLEY LA	659	1,902	Rural Local	Rural	38
3177	2	BEARDSLEY LA	292	844	Rural Local	Rural	47
3196	2	BEARDSLEY LA	3,066	9,185	Rural Local	Rural	76
5989	3	BEARS DEN CT	369	1,392	Rural Local	Rural	79
5155	2	BEARTREE CIR	510	1,709	Rural Local	Rural	91
4615	4	BECKER LA	4,298	10,506	Rural Local	Rural	81
6141	4	BECKER LA	4,140	9,660	Rural Local	Rural	81
2769	3	BEE CREEK RD	4,573	11,686	Rural Collector	Rural	54
2784	3	BEE CREEK RD	1,106	2,825	Rural Collector	Rural	70
2785	3	BEE CREEK RD	1,611	4,118	Rural Collector	Rural	72
2791	3	BEE CREEK RD	371	948	Rural Collector	Rural	71
2795	3	BEE CREEK RD	809	2,067	Rural Collector	Rural	55
2806	3	BEE CREEK RD	205	523	Rural Collector	Rural	55
2813	3	BEE CREEK RD	405	1,035	Rural Collector	Rural	41
2818	3	BEE CREEK RD	2,590	6,618	Rural Collector	Rural	50

GISID	Precint	Street Name	Length (ft)	Area (yd2)	Class	Environment	2009 OCI
2819	3	BEE CREEK RD	1,849	4,725	Rural Collector	Rural	67
2877	3	BEE CREEK RD	806	2,059	Rural Collector	Rural	58
2878	3	BEE CREEK RD	1,877	4,796	Rural Collector	Rural	71
7229	3	BEE CREEK RD	10	25	Rural Collector	Rural	91
7268	3	BEE CREEK RD	667	1,706	Rural Collector	Rural	54
8636	3	BEE CREEK RD	443	1,133	Rural Collector	Rural	56
8707	3	BEE CREEK RD	8,504	21,732	Rural Collector	Rural	61
9368	3	BEE CREEK RD	1,556	3,977	Rural Collector	Rural	72
9369	3	BEE CREEK RD	6,295	16,088	Rural Collector	Rural	60
9571	3	BEE CREEK RD	1,711	4,373	Rural Collector	Rural	50
9572	3	BEE CREEK RD	1,574	4,022	Rural Collector	Rural	72
2810	3	BEE HIVE LA	1,027	2,510	Rural Local	Rural	91
5598	2	BEE TREE CIR	150	700	Rural Local	Rural	84
7149	3	BEELEIGH CT	401	1,359	Rural Local	Rural	91
3047	1	BELAFONTE BLVD	345	921	Rural Local	Rural	81
3049	1	BELAFONTE BLVD	325	723	Rural Local	Rural	66
3050	1	BELAFONTE BLVD	329	878	Rural Local	Rural	78
5465	1	BELAFONTE BLVD	212	565	Rural Local	Rural	78
9235	2	BELCARA PL	613	1,985	Urban Local	Urban	59
9236	2	BELCARA PL	638	2,054	Urban Local	Urban	77
9237	2	BELCARA PS	185	515	Urban Local	Urban	91
9253	1	BELFRY PS	144	432	Urban Collector	Urban	89
9260	1	BELFRY PS	148	445	Urban Collector	Urban	76
1810	2	BELL MOUNTAIN DR	1,443	5,932	Urban Collector	Urban	98
1813	2	BELL MOUNTAIN DR	965	3,965	Urban Collector	Urban	99
1820	2	BELL MOUNTAIN DR	864	3,550	Urban Collector	Urban	100
1821	3	BELL MOUNTAIN DR	1,100	4,522	Urban Collector	Urban	100
1822	3	BELL MOUNTAIN DR	467	1,918	Urban Collector	Urban	98
1824	2	BELL MOUNTAIN DR	453	1,864	Urban Collector	Urban	96
1827	2	BELL MOUNTAIN DR	807	3,316	Urban Collector	Urban	76
1831	2	BELL MOUNTAIN DR	680	2,794	Urban Collector	Urban	80
1834	2	BELL MOUNTAIN DR	1,175	4,831	Urban Collector	Urban	62
1835	2	BELL MOUNTAIN DR	469	1,926	Urban Collector	Urban	75
1839	2	BELL MOUNTAIN DR	1,898	7,804	Urban Collector	Urban	85
5063	2	BELL MOUNTAIN DR	300	1,231	Urban Collector	Urban	89
3654	3	BELL SPRINGS RD	780	1,560	Rural Arterial	Rural	75
9238	2	BELLA MAR TRL	576	2,366	Urban Local	Urban	90
9239	2	BELLA MAR TRL	457	1,878	Urban Local	Urban	92
9244	2	BELLA MAR TRL	781	3,210	Urban Local	Urban	95
9245	2	BELLA MAR TRL	454	1,866	Urban Local	Urban	91
568	2	BELLEMEADE BLVD	675	1,350	Rural Local	Rural	73
1005	1	BELLEMEADE BLVD	502	1,507	Rural Local	Rural	63
6945	2	BELLERIVE DR	213	638	Urban Local	Urban	71
6946	2	BELLERIVE DR	286	859	Urban Local	Urban	92
6948	2	BELLERIVE DR	356	1,068	Urban Local	Urban	76
6949	2	BELLERIVE DR	968	2,905	Urban Local	Urban	53
7488	2	BELLERIVE DR	263	788	Urban Local	Urban	72
7490	2	BELLERIVE DR	762	2,287	Urban Local	Urban	83
7496	2	BELLERIVE DR	278	834	Urban Local	Urban	95
7497	2	BELLERIVE DR	53	158	Urban Local	Urban	93
7718	2	BELLERIVE DR	191	572	Urban Local	Urban	89
6955	1	BELT DR	295	885	Rural Local	Rural	72
1667	1	BELTEX DR	1,588	4,941	Rural Local	Rural	92
8675	1	BELTEX DR	1,246	3,876	Rural Local	Rural	86
8676	1	BELTEX DR	595	1,852	Rural Local	Rural	77
3274	2	BEN CRENSHAW WY	1,213	3,638	Urban Local	Urban	86

GISID	Precint	Street Name	Length (ft)	Area (yd2)	Class	Environment	2009 OCI
3281	2	BEN CRENSHAW WY	399	1,196	Urban Local	Urban	87
3282	2	BEN CRENSHAW WY	144	431	Urban Local	Urban	80
3290	2	BEN CRENSHAW WY	272	815	Urban Local	Urban	87
3294	2	BEN CRENSHAW WY	1,123	3,369	Urban Local	Urban	76
3311	2	BEN CRENSHAW WY	589	1,766	Urban Local	Urban	71
8421	3	BEN DORAN CT	484	1,628	Rural Local	Rural	59
4565	3	BEN MILAM DR	1,346	2,692	Rural Local	Rural	47
916	2	BENCH MARK DR	382	1,742	Urban Local	Urban	94
918	1	BENCH MARK DR	433	1,973	Urban Local	Urban	90
925	2	BENCH MARK DR	1,700	7,744	Urban Local	Urban	88
5634	4	BEND OF THE RIVER DR	461	1,563	Urban Local	Urban	58
5693	3	BENECIA CT	365	1,295	Urban Local	Urban	91
7883	3	BENEVENTO WY	283	848	Rural Local	Rural	69
7889	3	BENEVENTO WY	612	1,835	Rural Local	Rural	77
3165	2	BENNEDICT LA	683	1,897	Urban Local	Urban	86
3172	2	BENNEDICT LA	544	1,511	Urban Local	Urban	91
5530	2	BENNEDICT LA	416	1,344	Urban Local	Urban	57
6334	2	BENNEDICT LA	223	618	Urban Local	Urban	91
39265	2	BENNEDICT LN	282	782	Urban Local	Urban	91
6444	1	BENNETT-POKORNEY LA	2,399	4,265	Urban Collector	Urban	92
3891	1	BENSON WY	600	1,801	Rural Local	Rural	75
3901	1	BENSON WY	971	2,914	Rural Local	Rural	78
155	3	BENT BOW DR	100	299	Rural Local	Rural	91
156	3	BENT BOW DR	298	895	Rural Local	Rural	96
7363	3	BERARDI PL	160	657	Rural Local	Rural	91
5520	2	BERENSON LA	268	976	Urban Local	Urban	80
5529	3	BERENSON LA	568	1,811	Urban Local	Urban	85
4558	3	BERMUDA DR	580	1,096	Rural Local	Rural	72
4150	4	BERN DR	607	1,146	Rural Local	Rural	81
4163	4	BERN DR	1,096	2,070	Rural Local	Rural	45
4824	2	BERNARDINO CV	404	1,211	Urban Local	Urban	82
2814	3	BERTRAM LA	1,401	3,294	Rural Local	Rural	87
765	1	BESCOTT DR	905	2,715	Urban Local	Urban	84
4833	1	BESCOTT DR	471	1,732	Urban Local	Urban	75
4838	2	BESCOTT DR	220	978	Urban Local	Urban	61
5420	1	BETH DR	1,280	3,313	Rural Local	Rural	43
6709	4	BETHEL CHURCH RD	413	550	Urban Local	Urban	28
6710	4	BETHEL CHURCH RD	725	967	Urban Local	Urban	14
9969	1	BETHEL WY	122	366	Urban Local	Urban	91
4886	1	BETTY BAKER CV	328	1,419	Rural Local	Rural	91
3353	2	BIG CANYON DR	973	2,919	Urban Local	Urban	81
5620	2	BIG CANYON DR	243	1,046	Urban Local	Urban	87
646	1	BIG HOLLOW DR	426	1,277	Urban Local	Urban	37
663	1	BIG HOLLOW DR	593	1,780	Urban Local	Urban	79
4651	3	BIG OAK CIR	1,377	3,059	Urban Local	Urban	94
69	3	BIG SANDY DR	620	1,378	Rural Local	Rural	53
72	3	BIG SANDY DR	2,003	4,450	Rural Local	Rural	93
74	3	BIG SANDY DR	664	1,476	Rural Local	Rural	90
75	3	BIG SANDY DR	1,150	2,555	Rural Local	Rural	90
4585	3	BIG VALLEY DR	1,109	2,447	Rural Local	Rural	38
1819	2	BIG VIEW DR	169	694	Urban Collector	Urban	100
1826	2	BIG VIEW DR	365	1,501	Urban Collector	Urban	94
1829	2	BIG VIEW DR	308	1,264	Urban Collector	Urban	100
1830	2	BIG VIEW DR	331	1,360	Urban Collector	Urban	100
1833	2	BIG VIEW DR	315	1,296	Urban Collector	Urban	100
1836	2	BIG VIEW DR	299	1,230	Urban Collector	Urban	100

GISID	Precint	Street Name	Length (ft)	Area (yd2)	Class	Environment	2009 OCI
1844	2	BIG VIEW DR	652	2,680	Urban Collector	Urban	76
1846	2	BIG VIEW DR	381	1,565	Urban Collector	Urban	100
1853	2	BIG VIEW DR	385	1,583	Urban Collector	Urban	100
1858	2	BIG VIEW DR	389	1,601	Urban Collector	Urban	100
1867	2	BIG VIEW DR	339	1,392	Urban Collector	Urban	93
1871	2	BIG VIEW DR	2,017	8,292	Urban Collector	Urban	95
1874	2	BIG VIEW DR	489	2,008	Urban Collector	Urban	91
1877	2	BIG VIEW DR	348	1,432	Urban Collector	Urban	95
1889	2	BIG VIEW DR	318	1,305	Urban Collector	Urban	77
2194	2	BIG VIEW DR	478	1,963	Urban Collector	Urban	88
2195	2	BIG VIEW DR	841	3,459	Urban Collector	Urban	78
2197	2	BIG VIEW DR	395	1,625	Urban Collector	Urban	72
2201	2	BIG VIEW DR	907	3,728	Urban Collector	Urban	81
2202	2	BIG VIEW DR	902	3,709	Urban Collector	Urban	70
5206	2	BIG VIEW DR	162	667	Urban Collector	Urban	56
6536	2	BIG VIEW DR	251	1,031	Urban Collector	Urban	75
6537	2	BIG VIEW DR	110	453	Urban Collector	Urban	84
8610	2	BIG VIEW DR	2,629	10,808	Urban Collector	Urban	88
8611	2	BIG VIEW DR	2,673	10,989	Urban Collector	Urban	70
25057	2	BIG VIEW DR	204	837	Urban Collector	Urban	44
40650	2	BIG VIEW DR	210	863	Urban Collector	Urban	98
8816	1	BIMINA LA	192	469	Urban Local	Urban	39
7147	3	BINDON DR	370	1,110	Rural Local	Rural	87
7148	3	BINDON DR	192	575	Rural Local	Rural	65
7170	3	BINDON DR	123	368	Rural Local	Rural	74
7171	3	BINDON DR	257	770	Rural Local	Rural	91
7176	3	BINDON DR	291	873	Rural Local	Rural	95
7177	3	BINDON DR	38	114	Rural Local	Rural	91
7623	3	BIRCHINGTON DR	610	1,626	Rural Local	Rural	65
7519	2	BIRDLP CIR	465	1,645	Rural Local	Rural	88
145	2	BISHOPSGATE DR	278	1,052	Rural Local	Rural	92
149	2	BISHOPSGATE DR	637	2,405	Rural Local	Rural	85
950	2	BISHOPSGATE DR	153	579	Rural Local	Rural	80
952	2	BISHOPSGATE DR	415	1,566	Rural Local	Rural	83
953	2	BISHOPSGATE DR	317	1,444	Rural Local	Rural	85
956	2	BISHOPSGATE DR	938	4,272	Urban Local	Urban	88
6478	2	BISHOPSGATE DR	272	1,029	Rural Local	Rural	84
6479	2	BISHOPSGATE DR	283	1,069	Rural Local	Rural	81
4897	3	BITTERROOT CIR	385	1,352	Rural Local	Rural	51
3003	1	BITTERWOOD DR	875	1,945	Urban Local	Urban	34
3008	1	BITTERWOOD DR	960	2,133	Urban Local	Urban	23
3020	1	BITTERWOOD DR	356	790	Urban Local	Urban	44
6588	1	BITTING SCHOOL RD	7,349	17,964	Rural Local	Rural	34
8158	1	BITTING SCHOOL RD	2,424	5,926	Rural Local	Rural	45
8159	1	BITTING SCHOOL RD	798	1,950	Rural Local	Rural	41
8160	1	BITTING SCHOOL RD	1,827	4,466	Rural Local	Rural	44
5264	2	BIVINS CT	230	922	Urban Local	Urban	91
4482	3	BLACK BEAR DR	213	497	Rural Local	Rural	87
4483	3	BLACK BEAR DR	450	1,050	Rural Local	Rural	71
4484	3	BLACK BEAR DR	213	497	Rural Local	Rural	88
4486	3	BLACK BEAR DR	262	611	Rural Local	Rural	70
6006	3	BLACK BEAR DR	601	1,349	Rural Local	Rural	73
349	2	BLACK ISLE DR	358	1,073	Urban Local	Urban	66
9071	2	BLACK ISLE DR	144	431	Urban Local	Urban	64
351	2	BLACK LOCUST DR	186	847	Urban Collector	Urban	44
352	2	BLACK LOCUST DR	271	1,236	Urban Collector	Urban	30

GISID	Precint	Street Name	Length (ft)	Area (yd2)	Class	Environment	2009 OCI
353	2	BLACK LOCUST DR	291	1,324	Urban Collector	Urban	39
354	2	BLACK LOCUST DR	290	1,321	Urban Collector	Urban	21
471	2	BLACK LOCUST DR	300	1,364	Urban Collector	Urban	63
479	2	BLACK LOCUST DR	283	1,289	Urban Collector	Urban	49
485	2	BLACK LOCUST DR	289	1,317	Urban Collector	Urban	43
955	2	BLACK LOCUST DR	530	2,413	Urban Collector	Urban	45
957	2	BLACK LOCUST DR	311	1,418	Urban Collector	Urban	50
958	2	BLACK LOCUST DR	195	888	Urban Collector	Urban	31
959	2	BLACK LOCUST DR	837	3,813	Urban Collector	Urban	47
6468	2	BLACK LOCUST DR	228	1,037	Urban Collector	Urban	29
6469	2	BLACK LOCUST DR	95	433	Urban Collector	Urban	42
5985	3	BLACK MESA CV	182	829	Rural Local	Rural	79
4442	3	BLACK MESA HW	534	1,423	Rural Local	Rural	74
6139	3	BLACK MESA HW	700	1,866	Rural Local	Rural	92
6883	1	BLACK PANDA TRL	400	1,701	Rural Local	Rural	91
9303	1	BLACKEYED SUSAN TRL	291	873	Rural Local	Rural	85
10045	1	BLACKEYED SUSAN TRL	641	1,924	Rural Local	Rural	81
2836	3	BLACKSMITH CV	1,345	3,187	Rural Local	Rural	59
4397	3	BLACKSMITH LA	556	1,669	Urban Local	Urban	48
960	2	BLACKTHORN DR	306	1,157	Urban Local	Urban	65
963	2	BLACKTHORN DR	1,438	5,434	Urban Local	Urban	25
4551	3	BLACKWELL DR	667	1,334	Rural Local	Rural	79
2934	1	BLAKE-MANOR RD	1,520	4,053	Rural Minor Collect	Rural	49
2956	1	BLAKE-MANOR RD	1,666	4,258	Rural Minor Collect	Rural	47
2978	1	BLAKE-MANOR RD	886	3,349	Rural Arterial	Rural	68
2986	1	BLAKE-MANOR RD	1,738	5,020	Rural Arterial	Rural	54
2987	1	BLAKE-MANOR RD	2,570	6,853	Rural Minor Collect	Rural	46
6502	1	BLAKE-MANOR RD	2,936	7,830	Rural Minor Collect	Rural	50
6503	1	BLAKE-MANOR RD	1,357	3,618	Rural Minor Collect	Rural	51
6704	1	BLAKE-MANOR RD	6,147	17,759	Rural Arterial	Rural	27
7379	1	BLAKE-MANOR RD	773	2,318	Rural Minor Collect	Rural	42
7389	1	BLAKE-MANOR RD	1,861	5,377	Rural Arterial	Rural	49
7390	1	BLAKE-MANOR RD	45	149	Rural Arterial	Rural	84
7612	1	BLAKE-MANOR RD	1,332	3,849	Rural Minor Collect	Rural	47
7613	1	BLAKE-MANOR RD	4,294	12,405	Rural Minor Collect	Rural	40
7771	1	BLAKE-MANOR RD	2,351	6,269	Rural Minor Collect	Rural	52
7772	1	BLAKE-MANOR RD	1,867	5,601	Rural Minor Collect	Rural	53
7773	1	BLAKE-MANOR RD	1,909	4,878	Rural Minor Collect	Rural	52
7774	1	BLAKE-MANOR RD	9,264	23,675	Rural Minor Collect	Rural	47
8478	1	BLAKE-MANOR RD	2,038	5,888	Rural Arterial	Rural	66
8479	1	BLAKE-MANOR RD	1,107	4,183	Rural Arterial	Rural	64
10014	1	BLAKE-MANOR RD	1,536	4,097	Rural Minor Collect	Rural	67
3009	1	BLAZEWOOD DR	1,075	2,390	Urban Local	Urban	31
4090	3	BLAZYK DR	1,164	3,103	Rural Local	Rural	92
4091	3	BLAZYK DR	688	1,834	Rural Local	Rural	87
4478	3	BLISS SPILLAR RD	1,888	5,035	Rural Minor Arterial	Rural	49
4598	3	BLISS SPILLAR RD	1,387	3,545	Rural Minor Arterial	Rural	64
4599	3	BLISS SPILLAR RD	1,013	2,588	Rural Minor Arterial	Rural	72
4605	3	BLISS SPILLAR RD	837	2,139	Rural Minor Arterial	Rural	77
4608	3	BLISS SPILLAR RD	822	2,100	Rural Minor Arterial	Rural	68
4609	3	BLISS SPILLAR RD	489	1,248	Rural Minor Arterial	Rural	72
7276	3	BLISS SPILLAR RD	2,631	13,447	Rural Minor Arterial	Rural	73
7277	3	BLISS SPILLAR RD	1,022	5,222	Rural Minor Arterial	Rural	77
4253	4	BLOCKER LA	157	385	Rural Local	Rural	85
6259	4	BLOCKER LA	6,521	15,940	Rural Local	Rural	84
8345	2	BLOOMFIELD HILLS LA	341	1,230	Urban Local	Urban	93

GISID	Precint	Street Name	Length (ft)	Area (yd2)	Class	Environment	2009 OCI
8346	2	BLOOMFIELD HILLS LA	425	1,463	Urban Local	Urban	92
8347	2	BLOOMFIELD HILLS PS	115	320	Urban Local	Urban	81
8348	2	BLOOMFIELD HILLS PS	154	709	Urban Local	Urban	91
6192	1	BLOOR RD	7,099	18,141	Rural Local	Rural	42
2976	1	BLUE BLUFF RD	4,284	10,472	Rural Local	Rural	50
2996	1	BLUE BLUFF RD	573	1,401	Urban Minor Arterial	Urban	64
3006	1	BLUE BLUFF RD	1,986	4,855	Urban Minor Arterial	Urban	57
3027	1	BLUE BLUFF RD	2,539	6,206	Urban Minor Arterial	Urban	49
3036	1	BLUE BLUFF RD	2,782	6,801	Urban Minor Arterial	Urban	58
7776	1	BLUE BLUFF RD	10,323	25,233	Rural Local	Rural	50
2253	3	BLUE CAT LA	497	884	Rural Local	Rural	85
2259	3	BLUE CAT LA	98	175	Rural Local	Rural	91
6499	1	BLUE FLAX LA	620	1,722	Rural Local	Rural	77
6984	1	BLUE GOOSE RD	5,373	13,134	Rural Arterial	Rural	87
5812	3	BLUE HILL CT	472	1,183	Rural Local	Rural	35
3605	3	BLUE HILL DR	1,247	2,910	Rural Local	Rural	71
3608	3	BLUE HILL DR	1,668	3,892	Rural Local	Rural	69
2338	3	BLUE JAY LA	255	567	Urban Local	Urban	51
6355	3	BLUE JAY LA	233	518	Urban Local	Urban	25
7372	3	BLUE JAY LA	331	735	Rural Local	Rural	91
7375	3	BLUE JAY LA	893	1,984	Rural Local	Rural	92
8551	2	BLUE POND DR	298	893	Urban Local	Urban	77
8848	2	BLUE POND DR	197	591	Urban Local	Urban	79
3345	2	BLUE RIDGE TRL	893	2,679	Urban Local	Urban	91
3379	2	BLUE RIDGE TRL	606	1,817	Urban Local	Urban	93
3408	2	BLUE RIDGE TRL	585	1,755	Urban Local	Urban	75
1706	1	BLUFF BEND DR	1,660	4,427	Rural Local	Rural	79
1718	1	BLUFF BEND DR	1,471	3,922	Rural Local	Rural	78
1735	1	BLUFF BEND DR	306	919	Rural Local	Rural	95
1741	1	BLUFF BEND DR	339	1,018	Rural Local	Rural	94
1748	1	BLUFF BEND DR	314	943	Rural Local	Rural	94
1754	1	BLUFF BEND DR	310	929	Rural Local	Rural	91
6203	2	BLUFF BEND DR	154	461	Rural Local	Rural	91
4335	4	BLUFF SPRINGS RD	496	2,535	Urban Arterial	Urban	70
4343	3	BLUFF SPRINGS RD	366	1,870	Urban Arterial	Urban	84
4392	3	BLUFF SPRINGS RD	1,321	6,752	Urban Arterial	Urban	79
7310	4	BLUFF SPRINGS RD	2,813	18,756	Urban Arterial	Urban	86
7311	4	BLUFF SPRINGS RD	1,300	6,644	Urban Arterial	Urban	72
8697	3	BLUFF SPRINGS RD	613	2,042	Urban Arterial	Urban	79
8698	4	BLUFF SPRINGS RD	534	2,138	Urban Arterial	Urban	69
5101	2	BLUFFTON CV	138	664	Urban Local	Urban	79
5780	1	BOATWRIGHT CV	280	1,116	Urban Local	Urban	90
6013	3	BOB JOHNSON RD	1,289	3,014	Rural Local	Rural	47
8340	3	BOB WENTZ PARK RD	393	916	Rural Local	Rural	75
9839	3	BOB WENTZ PARK RD(PARK	2,106	4,915	Rural Local	Rural	92
2816	3	BOB WIRE RD	288	671	Rural Local	Rural	65
2817	3	BOB WIRE RD	1,363	3,179	Rural Local	Rural	70
8625	3	BOB WIRE RD	3,055	7,127	Rural Local	Rural	89
8627	3	BOB WIRE RD	3,337	7,786	Rural Local	Rural	46
10086	3	BOB WIRE RD	1,161	2,709	Rural Local	Rural	50
5035	1	BOBWAR ST	351	507	Rural Local	Rural	14
5036	1	BOBWAR ST	263	351	Rural Local	Rural	32
7260	2	BOCA CHICA CIR	234	625	Urban Local	Urban	79
1661	1	BOIS D ARC LN	4,706	12,026	Rural Local	Rural	29
1663	1	BOIS D ARC LN	4,088	10,448	Rural Local	Rural	45
7666	1	BOIS D ARC LN	2,998	7,660	Rural Local	Rural	46

GISID	Precint	Street Name	Length (ft)	Area (yd2)	Class	Environment	2009 OCI
7667	1	BOIS D ARC LN	3,113	7,956	Rural Local	Rural	32
10078	1	BOIS D ARC LN	4,247	10,853	Rural Local	Rural	53
10079	1	BOIS D ARC LN	925	2,363	Rural Local	Rural	67
3977	3	BOLING DR	532	1,123	Rural Local	Rural	75
3980	3	BOLING DR	293	619	Rural Local	Rural	70
5882	3	BONHAM LA	1,704	3,787	Rural Local	Rural	55
9759	3	BONHAM LA	1,051	2,336	Rural Local	Rural	48
8413	3	BONNYRIGG CT	330	1,200	Rural Local	Rural	91
7545	2	BOONE VALLEY DR	95	285	Urban Collector	Urban	85
9400	2	BOONE VALLEY DR	224	969	Urban Collector	Urban	86
9401	2	BOONE VALLEY DR	1,372	4,116	Urban Collector	Urban	93
4377	3	BOOTHILL DR	513	1,538	Urban Local	Urban	82
5968	3	BOOTHILL DR	300	1,198	Urban Local	Urban	33
5052	1	BOSQUE LA	350	699	Urban Collector	Urban	47
5157	2	BOWDITCH DR	631	1,709	Urban Local	Urban	90
2100	2	BOWIE RD	278	742	Urban Local	Urban	73
2111	2	BOWIE RD	326	870	Urban Local	Urban	64
2122	2	BOWIE RD	454	1,210	Urban Local	Urban	95
2128	2	BOWIE RD	328	874	Urban Local	Urban	97
5171	2	BOWIE RD	114	304	Urban Local	Urban	91
5610	4	BOXELDER CV	197	699	Urban Local	Urban	35
1697	1	BOYCE LA	790	5,792	Urban Minor Arterial	Urban	98
6702	1	BOYCE LA	1,932	5,580	Urban Minor Arterial	Urban	49
7079	1	BOYCE LA	2,444	5,973	Urban Minor Arterial	Urban	29
10133	1	BOYCE LA	145	370	Urban Minor Arterial	Urban	74
2719	3	BOYD LA	437	777	Rural Local	Rural	52
617	1	BRAD DR	195	693	Urban Local	Urban	91
8284	3	BRADSHAW RD	1,302	4,050	Rural Minor Arterial	Rural	79
8314	3	BRADSHAW RD	6,926	20,009	Rural Minor Arterial	Rural	71
25001	3	BRADSHAW RD	343	990	Urban Collector	Urban	89
1703	1	BRAKER LA	540	3,719	Rural Local	Rural	77
1704	1	BRAKER LA	531	3,659	Rural Local	Rural	78
1705	1	BRAKER LA	969	5,165	Rural Local	Rural	89
1707	1	BRAKER LA	296	1,577	Rural Local	Rural	87
1708	1	BRAKER LA	491	2,620	Rural Local	Rural	74
1709	1	BRAKER LA	310	1,652	Rural Local	Rural	81
7777	2	BRAKER LA	251	1,337	Rural Local	Rural	80
8190	1	BRANCH LIGHT LN	363	1,088	Urban Local	Urban	60
2516	2	BRANDING IRON PASS	326	580	Rural Local	Rural	88
2521	2	BRANDING IRON PASS	1,275	2,266	Rural Local	Rural	39
2536	2	BRANDING IRON PASS	667	1,185	Rural Local	Rural	75
6823	2	BRANDON WY	3,443	9,623	Urban Local	Urban	86
7016	2	BRANDON WY	1,299	3,464	Urban Local	Urban	89
4393	3	BRANDT RD	2,117	5,645	Rural Collector	Rural	89
2294	3	BRASS BUTTONS TRL	3,270	6,541	Rural Local	Rural	59
501	2	BRATTON HEIGHTS DR	1,353	4,059	Urban Local	Urban	83
527	1	BRATTON LA	704	2,814	Urban Collector	Urban	66
548	1	BRATTON LA	1,176	6,269	Urban Collector	Urban	55
553	1	BRATTON LA	1,027	5,475	Urban Collector	Urban	59
577	2	BRATTON LA	741	3,949	Urban Collector	Urban	71
589	2	BRATTON LA	342	1,825	Urban Collector	Urban	76
608	2	BRATTON LA	651	3,471	Urban Collector	Urban	80
622	1	BRATTON LA	295	1,571	Urban Collector	Urban	78
648	2	BRATTON LA	614	3,272	Urban Collector	Urban	75
671	2	BRATTON LA	504	2,685	Urban Collector	Urban	80
7278	2	BRATTON LA	812	2,526	Urban Collector	Urban	40

GISID	Precint	Street Name	Length (ft)	Area (yd2)	Class	Environment	2009 OCI
7670	1	BRATTON LA	407	994	Urban Collector	Urban	25
7671	1	BRATTON LA	510	1,248	Urban Collector	Urban	23
7672	1	BRATTON LA	2,562	6,262	Urban Collector	Urban	24
7673	1	BRATTON LA	1,797	4,392	Urban Collector	Urban	58
26176	2	BRATTON LN	87	212	Urban Collector	Urban	24
488	2	BRATTON RIDGE CRSG	1,157	3,471	Urban Local	Urban	85
8565	3	BREEZE WY	751	1,668	Rural Local	Rural	64
9811	3	BREEZE WY	2,064	4,587	Rural Local	Rural	70
3070	4	BREEZY HILL DR	182	830	Urban Local	Urban	95
5437	1	BREEZY HILL DR	150	684	Urban Local	Urban	64
6112	1	BREEZY HILL DR	872	3,971	Urban Local	Urban	97
8101	1	BREEZY MEADOW LA	550	1,650	Urban Local	Urban	66
8276	1	BREEZY MEADOW LA	157	470	Urban Local	Urban	62
8278	1	BREEZY MEADOW LA	134	402	Urban Local	Urban	67
563	1	BRENDA ST	1,174	2,609	Rural Local	Rural	65
596	1	BRENDA ST	1,180	2,622	Rural Local	Rural	55
4819	1	BRENDA ST	216	480	Rural Local	Rural	91
9553	2	BRENT KNOLL DR	958	2,875	Urban Local	Urban	85
6951	1	BRIARCREEK LP	111	581	Urban Collector	Urban	44
6952	1	BRIARCREEK LP	780	4,075	Urban Collector	Urban	38
6956	1	BRIARCREEK LP	608	3,177	Urban Collector	Urban	45
6958	1	BRIARCREEK LP	693	3,621	Urban Collector	Urban	45
6959	1	BRIARCREEK LP	231	1,207	Urban Collector	Urban	38
6961	1	BRIARCREEK LP	1,038	5,423	Urban Collector	Urban	46
6962	1	BRIARCREEK LP	645	3,368	Urban Collector	Urban	44
7386	1	BRIARCREEK LP	1,236	6,457	Urban Collector	Urban	52
7387	1	BRIARCREEK LP	630	1,891	Urban Collector	Urban	44
8480	1	BRIARCREEK LP	279	1,454	Urban Collector	Urban	86
8482	1	BRIARCREEK LP	313	1,634	Urban Collector	Urban	88
8484	1	BRIARCREEK LP	271	1,416	Urban Collector	Urban	90
8486	1	BRIARCREEK LP	925	4,832	Urban Collector	Urban	89
8488	1	BRIARCREEK LP	386	2,014	Urban Collector	Urban	89
8489	1	BRIARCREEK LP	398	2,079	Urban Collector	Urban	84
8491	1	BRIARCREEK LP	279	1,455	Urban Collector	Urban	72
8492	1	BRIARCREEK LP	884	4,618	Urban Collector	Urban	73
8494	1	BRIARCREEK LP	584	3,051	Urban Collector	Urban	71
8495	1	BRIARCREEK LP	1,172	6,122	Urban Collector	Urban	68
8496	1	BRIARCREEK LP	728	2,185	Urban Collector	Urban	66
3364	2	BRIARWOOD TRL	729	2,187	Urban Local	Urban	85
9565	2	BRIDIE PTH	198	595	Urban Local	Urban	91
4475	4	BRIGGS DR	359	598	Rural Local	Rural	67
5296	2	BRIGHAM CT	202	842	Urban Local	Urban	91
2490	2	BRIGHAM DR	302	839	Urban Local	Urban	94
2496	2	BRIGHAM DR	732	2,032	Urban Local	Urban	94
7988	2	BRIGHAM DR	345	957	Urban Local	Urban	83
7430	2	BRIGHT SKY OVERLOOK	841	2,524	Urban Local	Urban	84
7436	2	BRIGHT SKY OVERLOOK	407	1,220	Urban Local	Urban	86
7437	2	BRIGHT SKY OVERLOOK	158	475	Urban Local	Urban	77
8902	2	BRIGHT SKY OVERLOOK	322	967	Urban Local	Urban	84
8903	2	BRIGHT SKY OVERLOOK	477	1,430	Urban Local	Urban	99
8908	2	BRIGHT SKY OVERLOOK	1,075	3,224	Urban Local	Urban	91
8917	2	BRIGHT SKY OVERLOOK	323	968	Urban Local	Urban	86
8918	2	BRIGHT SKY OVERLOOK	663	1,988	Urban Local	Urban	86
3622	3	BRIGHT STAR LA	1,181	3,148	Rural Local	Rural	70
6124	3	BRIGHT STAR LA	1,217	3,245	Rural Local	Rural	74
8219	3	BRINDISI WY	243	729	Urban Collector	Urban	82

GISID	Precint	Street Name	Length (ft)	Area (yd2)	Class	Environment	2009 OCI
8220	3	BRINDISI WY	368	1,104	Urban Collector	Urban	82
3561	2	BRINER PASS	433	1,298	Urban Local	Urban	98
6861	3	BRIONNA WOOD LA	772	2,316	Urban Local	Urban	86
6862	3	BRIONNA WOOD LA	314	942	Urban Local	Urban	59
327	1	BRITA OLSON RD	4,588	10,195	Rural Local	Rural	33
328	1	BRITA OLSON RD	6,665	13,329	Rural Local	Rural	39
6574	3	BRITTANY POINT LA	933	2,593	Urban Local	Urban	60
4258	3	BRODIE LA	673	2,243	Rural Arterial	Rural	74
4269	3	BRODIE LA	257	1,171	Rural Arterial	Rural	74
4274	3	BRODIE LA	341	1,555	Urban Arterial	Urban	87
4280	3	BRODIE LA	261	1,188	Urban Arterial	Urban	92
4285	3	BRODIE LA	159	724	Urban Arterial	Urban	89
4291	3	BRODIE LA	240	1,094	Urban Arterial	Urban	86
4297	3	BRODIE LA	202	919	Urban Arterial	Urban	94
4310	3	BRODIE LA	308	1,404	Urban Arterial	Urban	83
4316	3	BRODIE LA	617	2,811	Urban Arterial	Urban	78
4332	3	BRODIE LA	383	1,743	Urban Arterial	Urban	77
4339	3	BRODIE LA	394	1,797	Urban Arterial	Urban	80
4350	3	BRODIE LA	398	1,813	Urban Arterial	Urban	78
4362	3	BRODIE LA	407	1,855	Urban Arterial	Urban	81
4384	3	BRODIE LA	402	1,833	Urban Arterial	Urban	83
4403	3	BRODIE LA	532	2,425	Urban Arterial	Urban	78
4423	3	BRODIE LA	682	3,106	Urban Arterial	Urban	76
6129	3	BRODIE LA	821	2,735	Rural Arterial	Rural	73
6185	3	BRODIE LA	289	965	Rural Arterial	Rural	69
6585	3	BRODIE LA	306	1,393	Urban Arterial	Urban	68
7616	3	BRODIE LA	870	4,642	Urban Arterial	Urban	66
9031	3	BRODIE LA	322	1,717	Urban Arterial	Urban	67
41467	3	BRODIE LN	604	3,220	Urban Collector	Urban	87
2281	3	BROKEN BOW TRL	1,551	3,447	Rural Local	Rural	80
2286	3	BROKEN BOW TRL	139	308	Rural Local	Rural	93
2292	3	BROKEN BOW TRL	353	784	Rural Local	Rural	91
2296	3	BROKEN BOW TRL	855	1,900	Rural Local	Rural	87
2301	3	BROKEN BOW TRL	343	762	Rural Local	Rural	84
2314	3	BROKEN BOW TRL	342	761	Rural Local	Rural	100
2325	3	BROKEN BOW TRL	402	893	Rural Local	Rural	98
2335	3	BROKEN BOW TRL	836	1,857	Rural Local	Rural	72
5850	3	BROKEN LANCE DR	309	677	Urban Local	Urban	50
1184	3	BRONC DR	217	623	Urban Collector	Urban	13
3991	3	BRONZEWOOD DR	1,188	2,904	Rural Local	Rural	64
5826	3	BRONZEWOOD DR	389	1,151	Rural Local	Rural	91
3321	2	BROOKHAVEN TRL	712	2,136	Urban Local	Urban	84
3330	2	BROOKHAVEN TRL	383	1,150	Urban Local	Urban	85
3332	2	BROOKHAVEN TRL	548	1,644	Urban Local	Urban	71
3333	2	BROOKHAVEN TRL	349	1,046	Urban Local	Urban	91
6832	2	BROOKHURST CV	377	1,208	Urban Local	Urban	55
6350	3	BROOKS HOLLOW RD	1,474	2,949	Rural Local	Rural	58
41338	3	BROOKS HOLLOW RD	167	333	Rural Local	Rural	59
4476	3	BROWN BEAR LA	478	956	Rural Local	Rural	51
4477	3	BROWN BEAR LA	559	1,118	Rural Local	Rural	63
4681	3	BROWN BLUFF CIR	1,550	3,100	Rural Local	Rural	93
2964	1	BROWN CEMETERY RD	210	535	Rural Local	Rural	61
5436	1	BROWN CEMETERY RD	2,641	6,762	Rural Local	Rural	59
8332	1	BROWN LA	1,209	2,956	Urban Collector	Urban	87
9548	2	BRUE ST	1,020	3,061	Urban Local	Urban	81
7702	4	BUCK LA	3,715	7,843	Rural Local	Rural	95

GISID	Precint	Street Name	Length (ft)	Area (yd2)	Class	Environment	2009 OCI
7809	1	BUCK LA	2,453	5,723	Rural Local	Rural	65
7810	4	BUCK LA	1,943	4,534	Rural Local	Rural	73
4287	3	BUCK RACE	368	1,104	Urban Local	Urban	71
4289	3	BUCK RACE	488	1,465	Urban Local	Urban	55
207	3	BUCK RUN	376	920	Rural Local	Rural	91
6731	3	BUCK RUN	99	242	Rural Local	Rural	91
1312	3	BUCKEYE TRL	287	447	Rural Local	Rural	68
5521	2	BUCKMINSTER CT	192	777	Urban Local	Urban	79
6417	3	BUCKNER RD	1,468	3,588	Rural Local	Rural	89
6418	3	BUCKNER RD	386	944	Rural Local	Rural	91
2361	3	BUFFALO GAP RD	583	1,037	Rural Local	Rural	25
6223	3	BUFFALO GAP RD	1,158	2,058	Rural Local	Rural	47
6225	3	BUFFALO GAP RD	373	829	Rural Local	Rural	91
9339	3	BUFFALO GAP RD	686	1,525	Rural Local	Rural	50
9340	3	BUFFALO GAP RD	378	840	Rural Local	Rural	91
5982	3	BUFFALO GROVE CV	141	616	Urban Local	Urban	84
3361	2	BULIAN LA	186	557	Urban Collector	Urban	45
3398	2	BULIAN LA	789	2,367	Urban Collector	Urban	48
3418	2	BULIAN LA	391	1,172	Urban Collector	Urban	39
6337	2	BULIAN LA	655	1,966	Urban Collector	Urban	50
7113	2	BULIAN LA	500	1,499	Urban Collector	Urban	44
7114	2	BULIAN LA	89	268	Urban Collector	Urban	45
3083	2	BULL MOUNTAIN CV	730	2,205	Rural Local	Rural	34
6035	4	BULLET PASS	379	876	Rural Local	Rural	42
6036	4	BULLET PASS	392	817	Rural Local	Rural	77
1221	3	BULLICK HOLLOW RD	1,281	3,416	Rural Arterial	Rural	49
6414	3	BULLICK HOLLOW RD	1,911	5,097	Rural Arterial	Rural	42
6415	3	BULLICK HOLLOW RD	187	498	Rural Arterial	Rural	42
6416	3	BULLICK HOLLOW RD	514	1,371	Rural Arterial	Rural	45
8883	3	BULLICK HOLLOW RD	7,039	18,770	Rural Arterial	Rural	48
8885	3	BULLICK HOLLOW RD	4,754	12,676	Rural Arterial	Rural	53
2801	3	BUMBLE BEE DR	301	735	Rural Local	Rural	91
2803	3	BUMBLE BEE DR	280	683	Rural Local	Rural	92
8854	3	BUMBLE BEE DR	988	2,416	Urban Local	Urban	90
384	2	BUMBLEBEE DR	386	1,157	Rural Local	Rural	54
387	1	BUMBLEBEE DR	415	1,245	Rural Local	Rural	42
2544	3	BUNNY HOP TRL	428	950	Rural Local	Rural	32
1968	2	BUNNY RUN	1,263	2,525	Rural Local	Rural	61
6706	2	BUNNY RUN	565	1,255	Rural Local	Rural	79
3870	1	BURCH DR	2,496	5,270	Rural Local	Rural	67
5310	2	BURKS CV	206	853	Urban Local	Urban	91
2504	2	BURKS LA	473	1,314	Urban Local	Urban	91
5306	2	BURKS LA	184	793	Urban Local	Urban	91
6359	2	BURKS LA	223	621	Urban Local	Urban	91
5618	4	BURKWOOD CV	182	663	Urban Local	Urban	51
6191	1	BURLESON RD	1,505	10,032	Urban Arterial	Urban	96
8695	1	BURLESON RD	3,470	23,132	Urban Arterial	Urban	88
8696	1	BURLESON RD	724	4,826	Urban Arterial	Urban	82
25006	1	BURLESON RD	4,327	28,845	Urban Arterial	Urban	97
2939	1	BURLESON-MANOR RD	12,777	35,492	Rural Collector	Rural	50
1073	1	BURNSALL GATES DR	440	1,320	Rural Local	Rural	88
6490	2	BURR OAK DR	1,767	4,123	Rural Local	Rural	23
6491	2	BURR OAK DR	143	318	Rural Local	Rural	61
4470	3	BURSON DR	1,487	3,303	Rural Local	Rural	73
4472	3	BURSON DR	938	2,084	Rural Local	Rural	69
4481	3	BURSON DR	776	1,725	Rural Local	Rural	70

GISID	Precint	Street Name	Length (ft)	Area (yd2)	Class	Environment	2009 OCI
4485	3	BURSON DR	808	1,795	Rural Local	Rural	84
8483	1	BUSBY DR	74	223	Rural Local	Rural	67
6472	2	BUSHMILLS RD	101	380	Urban Local	Urban	64
8375	2	BUTEO ST	294	883	Urban Collector	Urban	79
8376	2	BUTEO ST	443	1,330	Urban Collector	Urban	75
5828	3	BUTLER CIR	374	1,343	Rural Local	Rural	70
382	1	BUTTERCUP RD	893	2,381	Rural Local	Rural	37
4777	1	BUTTERCUP RD	456	1,115	Rural Local	Rural	38
4894	3	CADE CIR	261	1,079	Rural Local	Rural	84
3062	1	CADILLAC DR	1,717	4,197	Rural Collector	Rural	57
6620	1	CADILLAC DR	362	885	Rural Collector	Rural	73
4804	2	CADOZ CT	132	672	Urban Local	Urban	77
470	2	CADOZ DR	634	2,607	Urban Collector	Urban	99
475	2	CADOZ DR	342	1,405	Urban Collector	Urban	84
480	2	CADOZ DR	288	1,184	Urban Collector	Urban	81
490	2	CADOZ DR	357	1,469	Urban Collector	Urban	90
496	2	CADOZ DR	202	830	Urban Collector	Urban	100
500	2	CADOZ DR	293	1,203	Urban Collector	Urban	83
513	2	CADOZ DR	289	1,186	Urban Collector	Urban	88
526	2	CADOZ DR	393	1,617	Urban Collector	Urban	85
4793	2	CADOZ DR	149	612	Urban Collector	Urban	74
6248	4	CALDVIS RD	2,861	6,357	Rural Local	Rural	84
3861	1	CALDWELL LA	2,799	6,842	Rural Collector	Rural	94
3866	1	CALDWELL LA	353	863	Rural Collector	Rural	96
7279	1	CALDWELL LA	799	1,953	Rural Collector	Rural	100
7586	1	CALDWELL LA	4,950	12,100	Rural Collector	Rural	99
7587	1	CALDWELL LA	4,566	11,161	Rural Collector	Rural	93
8180	1	CALEB DR	1,330	3,991	Rural Local	Rural	85
8182	1	CALEB DR	1,119	3,358	Rural Local	Rural	88
1342	3	CALICHE LA	342	759	Rural Local	Rural	78
9250	2	CALISTOGA CT	231	925	Urban Local	Urban	89
9248	2	CALISTOGA WY	589	1,636	Urban Local	Urban	73
9249	2	CALISTOGA WY	805	2,950	Urban Local	Urban	84
6936	2	CALLAWAY GARDEN CT	430	1,833	Urban Local	Urban	73
6939	2	CAMARGO CT	272	1,226	Urban Local	Urban	82
739	1	CAMAS DR	634	1,902	Urban Local	Urban	74
4834	1	CAMAS DR	284	1,126	Urban Local	Urban	63
934	1	CAMBOURNE DR	322	1,466	Urban Local	Urban	57
935	1	CAMBOURNE DR	211	963	Urban Local	Urban	68
1079	1	CAMBOURNE DR	764	3,479	Urban Local	Urban	90
1088	1	CAMBOURNE DR	527	2,400	Urban Local	Urban	69
10122	1	CAMBOURNE DR	119	540	Urban Local	Urban	92
10123	1	CAMBOURNE DR	168	616	Urban Local	Urban	92
10124	1	CAMBOURNE DR	123	559	Urban Local	Urban	91
10125	1	CAMBOURNE DR	173	636	Urban Local	Urban	97
6828	2	CAMELBACK DR	2,016	5,823	Urban Local	Urban	95
313	2	CAMERON RD	6,838	17,475	Rural Arterial	Rural	57
318	1	CAMERON RD	8,165	20,867	Rural Arterial	Rural	53
319	1	CAMERON RD	5,509	14,078	Rural Arterial	Rural	57
320	2	CAMERON RD	1,566	4,001	Rural Arterial	Rural	67
361	1	CAMERON RD	271	692	Rural Arterial	Rural	57
369	1	CAMERON RD	4,490	11,474	Rural Arterial	Rural	48
370	1	CAMERON RD	1,911	4,883	Rural Arterial	Rural	49
452	1	CAMERON RD	2,685	7,161	Rural Arterial	Rural	29
458	1	CAMERON RD	2,508	6,967	Rural Arterial	Rural	48
1693	2	CAMERON RD	195	520	Rural Arterial	Rural	96

GISID	Precint	Street Name	Length (ft)	Area (yd2)	Class	Environment	2009 OCI
1761	1	CAMERON RD	1,152	3,073	Rural Arterial	Rural	32
1763	1	CAMERON RD	1,225	3,267	Rural Arterial	Rural	26
1764	1	CAMERON RD	192	513	Rural Arterial	Rural	72
6055	1	CAMERON RD	735	1,878	Rural Arterial	Rural	63
6082	1	CAMERON RD	4,713	12,567	Rural Arterial	Rural	66
7280	1	CAMERON RD	379	1,262	Rural Arterial	Rural	70
7970	1	CAMERON RD	4,453	13,854	Rural Arterial	Rural	43
7971	1	CAMERON RD	810	2,519	Rural Arterial	Rural	38
7975	1	CAMERON RD	821	2,098	Rural Arterial	Rural	41
7976	1	CAMERON RD	4,444	11,357	Rural Arterial	Rural	38
7977	1	CAMERON RD	4,703	12,019	Rural Arterial	Rural	39
7978	1	CAMERON RD	1,797	4,593	Rural Arterial	Rural	30
8315	1	CAMERON RD	3,932	10,485	Rural Arterial	Rural	40
8316	1	CAMERON RD	3,635	9,288	Rural Arterial	Rural	43
8608	1	CAMERON RD	197	524	Rural Arterial	Rural	99
9285	1	CAMERON RD	8,890	25,683	Rural Arterial	Rural	42
3136	2	CAMINO ALTO	995	2,986	Rural Local	Rural	33
5512	3	CAMINO ALTO	474	1,421	Rural Local	Rural	49
5522	2	CAMINO ALTO	306	917	Rural Local	Rural	58
1559	3	CAMP CHAUTAUQUA RD	3,655	8,121	Rural Local	Rural	51
3401	2	CAMP CRAFT RD	1,339	4,464	Urban Collector	Urban	84
3434	2	CAMP CRAFT RD	1,003	4,904	Urban Local	Urban	64
5636	2	CAMP CRAFT RD	218	1,065	Urban Local	Urban	87
7884	3	CAMPABELLO WY	491	2,017	Urban Collector	Urban	91
8127	1	CAMPINA CROSSING	986	3,614	Urban Local	Urban	80
7784	3	CAMPOBASSO PL	238	715	Urban Collector	Urban	91
2633	3	CANARY ST	537	1,192	Urban Collector	Urban	91
4007	3	CANDELARIA DR	1,434	2,869	Rural Local	Rural	59
4024	3	CANDELARIA DR	1,898	3,796	Rural Local	Rural	57
2408	2	CANEY CREEK RD	820	2,277	Urban Local	Urban	92
5268	2	CANEY CREEK RD	317	1,161	Urban Local	Urban	69
5287	2	CANEY CREEK RD	185	513	Urban Local	Urban	89
3310	2	CANOE BROOK DR	1,055	3,164	Urban Local	Urban	51
2065	2	CANYON EDGE DR	1,423	3,477	Rural Collector	Rural	73
2076	2	CANYON EDGE DR	340	831	Rural Collector	Rural	70
2115	2	CANYON EDGE DR	1,789	4,373	Rural Collector	Rural	66
2339	2	CANYON GLEN CIR	900	2,500	Urban Local	Urban	86
2346	2	CANYON GLEN CIR	277	771	Urban Local	Urban	93
2349	2	CANYON GLEN CIR	314	873	Urban Local	Urban	83
2360	2	CANYON GLEN CIR	269	747	Urban Local	Urban	90
2366	2	CANYON GLEN CIR	740	2,055	Urban Local	Urban	89
2372	2	CANYON GLEN CIR	413	1,148	Urban Local	Urban	92
2382	2	CANYON GLEN CIR	1,118	3,104	Urban Local	Urban	83
2367	2	CANYON GLEN DR	665	2,954	Urban Local	Urban	93
2369	2	CANYON GLEN DR	291	1,294	Urban Local	Urban	91
3221	2	CANYON RIM DR	217	482	Rural Local	Rural	82
3225	2	CANYON RIM DR	713	1,426	Rural Local	Rural	83
3227	2	CANYON RIM DR	1,212	2,425	Rural Local	Rural	85
3228	2	CANYON RIM DR	611	1,221	Rural Local	Rural	65
3229	2	CANYON RIM DR	375	667	Rural Local	Rural	62
3231	2	CANYON RIM DR	328	583	Rural Local	Rural	61
3232	2	CANYON RIM DR	422	751	Rural Local	Rural	71
5556	2	CANYON RIM DR	417	741	Rural Local	Rural	73
9006	3	CANYON SPRINGS DR	171	704	Urban Local	Urban	89
9787	3	CANYON SPRINGS DR	190	782	Urban Local	Urban	86
9788	3	CANYON SPRINGS DR	339	1,395	Urban Local	Urban	91

GISID	Precint	Street Name	Length (ft)	Area (yd2)	Class	Environment	2009 OCI
9794	3	CANYON SPRINGS DR	135	555	Urban Local	Urban	90
9795	3	CANYON SPRINGS DR	182	747	Urban Local	Urban	91
10025	3	CANYON SPRINGS DR	1,498	6,158	Urban Local	Urban	95
4733	3	CANYON VIEW	1,016	2,293	Urban Local	Urban	54
7897	3	CAPARZO DR	190	569	Rural Local	Rural	80
7904	3	CAPARZO DR	200	599	Rural Local	Rural	92
8069	3	CAPARZO DR	251	753	Rural Local	Rural	79
8071	3	CAPARZO DR	181	542	Rural Local	Rural	91
3320	2	CAPE CORAL DR	1,595	4,786	Urban Local	Urban	83
3339	2	CAPE CORAL DR	613	2,520	Urban Local	Urban	95
3351	2	CAPE CORAL DR	733	3,012	Urban Local	Urban	98
3374	2	CAPE CORAL DR	286	1,175	Urban Local	Urban	98
3376	2	CAPE CORAL DR	331	1,361	Urban Local	Urban	97
3381	2	CAPE CORAL DR	320	1,314	Urban Local	Urban	99
3391	2	CAPE CORAL DR	307	1,262	Urban Local	Urban	100
3392	2	CAPE CORAL DR	310	1,272	Urban Local	Urban	98
3393	2	CAPE CORAL DR	279	1,146	Urban Local	Urban	99
5493	2	CAPEHART CV	818	2,648	Urban Local	Urban	88
7086	2	CAPELLA TRL	233	997	Urban Local	Urban	82
7090	2	CAPELLA TRL	341	1,024	Urban Local	Urban	83
7104	2	CAPELLA TRL	820	2,459	Urban Local	Urban	88
7105	2	CAPELLA TRL	341	1,024	Urban Local	Urban	82
8039	2	CAPELLA TRL	351	1,052	Urban Local	Urban	84
8911	2	CAPELLA TRL	1,223	3,670	Urban Local	Urban	79
8919	2	CAPELLA TRL	739	2,216	Urban Local	Urban	78
8920	2	CAPELLA TRL	309	926	Urban Local	Urban	79
4282	3	CAPISTRANO TRL	287	1,309	Urban Collector	Urban	77
4290	3	CAPISTRANO TRL	309	1,407	Urban Collector	Urban	94
4311	3	CAPISTRANO TRL	375	1,707	Urban Collector	Urban	62
4314	3	CAPISTRANO TRL	364	1,659	Urban Collector	Urban	58
4317	3	CAPISTRANO TRL	396	1,804	Urban Collector	Urban	55
4323	3	CAPISTRANO TRL	1,251	5,699	Urban Collector	Urban	53
6265	3	CAPISTRANO TRL	137	624	Urban Collector	Urban	65
7438	2	CAPITOL SADDLERY TRL	365	1,095	Urban Local	Urban	87
7446	2	CAPITOL SADDLERY TRL	240	719	Urban Local	Urban	87
7447	2	CAPITOL SADDLERY TRL	679	2,038	Urban Local	Urban	88
7449	2	CAPITOL SADDLERY TRL	338	1,013	Urban Local	Urban	80
7450	2	CAPITOL SADDLERY TRL	690	2,071	Urban Local	Urban	89
4232	3	CAPITOL VIEW DR	1,057	2,819	Rural Local	Rural	62
4233	3	CAPITOL VIEW DR	705	1,880	Rural Local	Rural	65
4240	3	CAPITOL VIEW DR	1,043	2,782	Rural Local	Rural	54
6132	3	CAPITOL VIEW DR	748	1,994	Rural Local	Rural	71
6272	3	CAPITOL VIEW DR	858	2,288	Rural Local	Rural	51
4385	3	CAPSICUM CV	314	943	Urban Local	Urban	75
5967	3	CAPSICUM CV	300	1,145	Urban Local	Urban	58
2088	2	CARACAS DR	1,109	3,328	Urban Local	Urban	76
4871	1	CARAS CV	182	844	Urban Local	Urban	86
7712	4	CARL RD	2,378	5,813	Rural Arterial	Rural	85
7713	4	CARL RD	1,849	4,521	Rural Arterial	Rural	97
41504	4	CARL RD	323	790	Rural Arterial	Rural	84
7985	1	CARLA DR	574	1,722	Urban Local	Urban	66
5150	2	CARLOTTA CV	420	1,074	Rural Local	Rural	51
1986	2	CARLOTTA LA	883	1,961	Rural Local	Rural	78
1988	2	CARLOTTA LA	954	2,119	Rural Local	Rural	88
2033	2	CARLOTTA LA	712	1,582	Rural Local	Rural	99
2037	2	CARLOTTA LA	150	332	Rural Local	Rural	99

GISID	Precint	Street Name	Length (ft)	Area (yd2)	Class	Environment	2009 OCI
2666	2	CARLOTTA LA	908	2,019	Rural Local	Rural	63
6091	2	CARLOTTA LA	458	1,018	Rural Local	Rural	96
3480	3	CARLSBAD DR	379	1,054	Rural Local	Rural	87
3483	3	CARLSBAD DR	927	2,574	Rural Local	Rural	52
3484	3	CARLSBAD DR	259	721	Rural Local	Rural	88
5651	3	CARLSBAD DR	249	1,005	Rural Local	Rural	81
5655	3	CARLSBAD DR	618	1,999	Rural Local	Rural	59
1659	1	CARLSON LA	5,171	12,640	Rural Local	Rural	76
8571	1	CARLSON LA	4,410	10,780	Rural Local	Rural	19
6078	1	CARLSON RD	7,816	17,368	Rural Local	Rural	72
4592	3	CARNELIAN DR	931	2,794	Urban Local	Urban	82
8593	1	CAROLINE LA	360	961	Rural Local	Rural	79
8594	1	CAROLINE LA	1,238	3,302	Rural Local	Rural	40
8596	1	CAROLINE LA	158	420	Rural Local	Rural	93
8597	1	CAROLINE LA	749	1,998	Rural Local	Rural	68
1993	2	CASA GRANDE DR	843	1,686	Rural Local	Rural	57
2013	2	CASA GRANDE DR	277	555	Rural Local	Rural	73
2017	2	CASA GRANDE DR	253	506	Rural Local	Rural	69
2024	2	CASA GRANDE DR	228	456	Rural Local	Rural	67
2030	2	CASA GRANDE DR	301	603	Rural Local	Rural	43
7577	2	CASA NAVARRO DR	400	2,087	Urban Collector	Urban	92
7846	2	CASA NAVARRO DR	281	1,465	Urban Collector	Urban	94
3491	3	CASCADE FALLS DR	311	864	Urban Local	Urban	91
5664	3	CASCADE FALLS DR	272	757	Urban Local	Urban	91
5669	3	CASCADE FALLS DR	560	1,838	Urban Local	Urban	90
6855	3	CASHELL WOOD CV	282	1,013	Urban Local	Urban	91
1125	3	CASHELL WOOD DR	199	597	Rural Local	Rural	91
6854	3	CASHELL WOOD DR	350	1,049	Urban Local	Urban	90
6856	3	CASHELL WOOD DR	250	750	Urban Local	Urban	87
6857	3	CASHELL WOOD DR	192	575	Urban Local	Urban	55
6859	3	CASHELL WOOD DR	587	1,762	Urban Local	Urban	74
6860	3	CASHELL WOOD DR	609	1,828	Urban Local	Urban	88
2121	2	CASSAVA DR	742	2,225	Rural Local	Rural	72
2133	2	CASSAVA DR	714	2,142	Rural Local	Rural	55
5174	2	CASSAVA DR	499	1,496	Rural Local	Rural	55
8213	3	CASTELLANO WY	144	432	Urban Collector	Urban	60
8214	3	CASTELLANO WY	861	2,584	Urban Collector	Urban	72
2063	2	CASTILE RD	805	1,788	Rural Local	Rural	67
2075	2	CASTILE RD	297	661	Rural Local	Rural	45
2093	2	CASTILE RD	736	1,635	Rural Local	Rural	46
3247	2	CASTLE RIDGE RD	225	676	Rural Collector	Rural	44
3249	2	CASTLE RIDGE RD	1,229	4,507	Urban Collector	Urban	67
3250	2	CASTLE RIDGE RD	1,045	3,135	Rural Local	Rural	57
3251	2	CASTLE RIDGE RD	629	1,887	Rural Collector	Rural	66
3252	2	CASTLE RIDGE RD	1,000	2,999	Rural Collector	Rural	57
3256	2	CASTLE RIDGE RD	560	1,680	Rural Collector	Rural	55
3257	2	CASTLE RIDGE RD	889	2,666	Rural Local	Rural	72
3258	2	CASTLE RIDGE RD	731	2,192	Rural Local	Rural	69
703	1	CASTLE VIEW DR	1,024	3,071	Urban Local	Urban	68
3766	1	CASTLEMAN DR	951	2,853	Urban Local	Urban	91
3779	1	CASTLEMAN DR	420	1,259	Urban Local	Urban	85
5773	1	CASTLEMAN DR	106	317	Rural Local	Rural	89
1085	1	CASTLETON DR	330	991	Urban Local	Urban	68
7918	3	CATAMARAN CV	193	776	Urban Local	Urban	91
7912	3	CATCHFLY CV	184	751	Urban Local	Urban	91
5456	1	CATHERINE DR	1,091	2,425	Rural Local	Rural	76

GISID	Precint	Street Name	Length (ft)	Area (yd2)	Class	Environment	2009 OCI
1157	3	CATSKILL TRL	843	2,529	Rural Local	Rural	50
4606	3	CATTLEMAN DR	488	1,084	Rural Local	Rural	63
4607	3	CATTLEMAN DR	655	1,456	Rural Local	Rural	64
3646	3	CAUDILL LA	878	1,952	Rural Local	Rural	52
7439	2	CAVALRY RIDE TRL	919	2,758	Urban Local	Urban	82
5945	4	CECIL DR	1,124	3,029	Rural Local	Rural	73
2560	3	CEDAR HURST LA	437	972	Rural Local	Rural	70
6604	3	CEDAR HURST LA	182	404	Rural Local	Rural	33
6605	3	CEDAR HURST LA	548	1,218	Rural Local	Rural	33
5012	3	CEDAR LA	1,152	2,303	Rural Local	Rural	65
1324	3	CEDAR LEDGE	365	811	Rural Local	Rural	79
1341	3	CEDAR LEDGE	368	819	Rural Local	Rural	60
4701	3	CEDAR LIME RD	1,582	3,691	Rural Local	Rural	75
77	3	CEDAR RIDGE	1,638	3,639	Rural Local	Rural	47
81	3	CEDAR RIDGE	724	1,608	Rural Local	Rural	50
5844	3	CEDAR SPRINGS CIR	373	747	Rural Local	Rural	72
2214	3	CEDAR ST	362	803	Urban Local	Urban	58
1696	1	CEDER ST	1,923	4,273	Rural Local	Rural	29
359	1	CELE RD	4,209	10,289	Urban Collector	Urban	51
360	1	CELE RD	319	780	Urban Collector	Urban	66
8568	1	CELE RD	395	966	Urban Collector	Urban	65
9483	1	CELE RD	5,212	12,739	Urban Collector	Urban	53
9484	1	CELE RD	651	1,591	Urban Collector	Urban	54
41181	1	CELE RD	1,149	2,808	Urban Collector	Urban	50
397	1	CELESTIAL LA	436	1,066	Rural Local	Rural	89
402	1	CELESTIAL LA	501	1,224	Rural Local	Rural	85
404	1	CELESTIAL LA	154	377	Rural Local	Rural	71
409	1	CELESTIAL LA	219	535	Rural Local	Rural	79
413	1	CELESTIAL LA	324	792	Rural Local	Rural	82
1152	3	CENTENNIAL TRL	225	674	Rural Local	Rural	78
1156	3	CENTENNIAL TRL	899	2,698	Rural Local	Rural	62
1159	3	CENTENNIAL TRL	484	1,452	Rural Local	Rural	55
1161	3	CENTENNIAL TRL	742	2,225	Rural Local	Rural	83
1164	3	CENTENNIAL TRL	584	1,752	Rural Local	Rural	51
1165	3	CENTENNIAL TRL	384	1,153	Rural Local	Rural	59
6153	3	CENTENNIAL TRL	180	539	Rural Local	Rural	51
2265	3	CENTER POINT LA	742	1,155	Rural Local	Rural	80
2276	3	CENTER POINT LA	283	440	Rural Local	Rural	71
1012	2	CENTRAL COMMERCE CIR	1,047	6,634	Rural Local	Rural	76
995	1	CENTRAL COMMERCE DR	862	5,459	Urban Collector	Urban	49
999	1	CENTRAL COMMERCE DR	790	5,003	Urban Collector	Urban	67
1002	1	CENTRAL COMMERCE DR	433	1,730	Urban Collector	Urban	60
1014	1	CENTRAL COMMERCE DR	446	2,826	Urban Collector	Urban	63
1021	1	CENTRAL COMMERCE DR	1,347	3,292	Urban Collector	Urban	53
6464	1	CENTRAL COMMERCE DR	684	4,558	Urban Collector	Urban	36
6465	1	CENTRAL COMMERCE DR	965	6,109	Urban Collector	Urban	71
8655	1	CENTRAL COMMERCE DR	486	3,075	Urban Collector	Urban	74
6094	2	CERRO ALTO CV	764	1,646	Rural Local	Rural	55
682	1	CERVIN BLVD	580	1,740	Urban Local	Urban	41
697	1	CERVIN BLVD	713	2,138	Urban Local	Urban	53
736	1	CERVIN BLVD	304	912	Urban Local	Urban	74
748	2	CERVIN BLVD	680	2,041	Urban Local	Urban	77
756	1	CERVIN BLVD	303	910	Urban Local	Urban	69
766	1	CERVIN BLVD	215	646	Urban Local	Urban	91
4836	1	CERVIN CV	226	995	Urban Local	Urban	43
7512	1	CEYLON TEA CIR	1,698	5,093	Rural Local	Rural	91

GISID	Precint	Street Name	Length (ft)	Area (yd2)	Class	Environment	2009 OCI
245	3	CHALET CIR	318	707	Rural Local	Rural	64
246	3	CHALET CIR	1,106	2,458	Rural Local	Rural	91
4140	4	CHALET DR	604	1,141	Rural Local	Rural	57
4146	4	CHALET DR	963	1,818	Rural Local	Rural	62
5135	2	CHALKSTONE CV	248	831	Rural Local	Rural	90
8592	3	CHALLA DR	117	351	Urban Local	Urban	86
9091	3	CHALLA DR	579	1,736	Urban Local	Urban	83
4899	3	CHAMA CIR	124	638	Urban Collector	Urban	91
3060	1	CHAMBERLAIN CT	347	848	Rural Local	Rural	91
8140	1	CHAMBERLAIN CT	461	1,384	Rural Local	Rural	76
8123	1	CHAMBERS PEAK CV	376	1,819	Urban Local	Urban	81
5068	2	CHAMBLY CV	378	1,142	Urban Local	Urban	44
6362	2	CHAMISA DR	668	2,270	Rural Local	Rural	42
7651	1	CHAMOMILE CV	100	618	Urban Local	Urban	91
19	3	CHAPARRAL DR	1,262	2,803	Rural Local	Rural	83
23	3	CHAPARRAL DR	2,731	6,068	Rural Local	Rural	89
4646	3	CHAPARRAL DR	1,417	3,149	Rural Local	Rural	95
4444	3	CHAPPELL LA	300	601	Urban Local	Urban	50
4446	3	CHAPPELL LA	294	587	Urban Local	Urban	66
4447	3	CHAPPELL LA	299	598	Urban Local	Urban	25
5986	3	CHAPPELL LA	481	855	Rural Local	Rural	79
6190	3	CHAPPELL LA	493	876	Rural Local	Rural	60
9499	3	CHAPPELL LA	319	639	Urban Local	Urban	37
769	2	CHARLA CIR	296	889	Urban Local	Urban	77
1962	2	CHARLES AV	1,016	2,257	Rural Local	Rural	39
3884	1	CHARLES GOODNIGHT TRL	860	2,198	Rural Local	Rural	48
5104	2	CHARTHOUSE CV	299	1,082	Urban Local	Urban	91
1375	3	CHECOTAH DR	325	722	Rural Local	Rural	57
1379	3	CHECOTAH DR	264	587	Rural Local	Rural	48
4938	3	CHECOTAH DR	727	1,615	Rural Local	Rural	63
203	3	CHERRY HOLLOW CRSG	1,369	3,041	Rural Local	Rural	87
209	3	CHERRY HOLLOW CRSG	1,119	2,488	Rural Local	Rural	76
210	3	CHERRY HOLLOW CRSG	255	567	Rural Local	Rural	92
212	3	CHERRY HOLLOW CRSG	900	2,000	Rural Local	Rural	76
214	3	CHERRY HOLLOW CRSG	201	446	Rural Local	Rural	92
216	3	CHERRY HOLLOW CRSG	380	845	Rural Local	Rural	92
219	3	CHERRY HOLLOW CRSG	380	844	Rural Local	Rural	94
4732	3	CHERRY HOLLOW CRSG	178	395	Rural Local	Rural	92
4728	3	CHERRY HOLLOW CT	770	1,686	Rural Local	Rural	65
4721	3	CHERRY HOLLOW CV	643	1,432	Rural Local	Rural	91
4730	3	CHERRY HOLLOW CV	317	781	Rural Local	Rural	91
185	3	CHERRY HOLLOW DR	729	1,619	Rural Local	Rural	91
196	3	CHERRY HOLLOW DR	1,035	2,071	Rural Local	Rural	96
199	3	CHERRY HOLLOW DR	831	1,662	Rural Local	Rural	80
4722	3	CHERRY HOLLOW DR	1,323	2,646	Rural Local	Rural	96
1417	3	CHERRY LA	1,364	3,183	Rural Local	Rural	72
1428	3	CHERRY LA	2,346	5,473	Rural Local	Rural	66
1440	3	CHERRY LA	253	591	Rural Local	Rural	68
1442	3	CHERRY LA	243	567	Rural Local	Rural	65
1448	3	CHERRY LA	325	757	Rural Local	Rural	62
4950	3	CHERRY LA	363	848	Rural Local	Rural	61
8303	2	CHERRY LAUREL CIR	93	597	Urban Local	Urban	91
4465	3	CHERYL LYNN RD	1,137	2,527	Rural Local	Rural	14
5991	3	CHERYL LYNN RD	797	1,866	Rural Local	Rural	42
5535	2	CHESWICK CT	196	777	Urban Local	Urban	91
7184	2	CHEYENNE VALLEY CV	348	1,341	Rural Local	Rural	91

GISID	Precint	Street Name	Length (ft)	Area (yd2)	Class	Environment	2009 OCI
7185	2	CHEYENNE VALLEY DR	206	846	Rural Local	Rural	93
7186	2	CHEYENNE VALLEY DR	167	687	Rural Local	Rural	94
7190	2	CHEYENNE VALLEY DR	85	350	Rural Local	Rural	93
7542	2	CHEYENNE VALLEY DR	686	2,820	Rural Local	Rural	92
7924	2	CHEYENNE VALLEY DR	242	993	Rural Local	Rural	94
7929	2	CHEYENNE VALLEY DR	172	708	Rural Local	Rural	92
9207	2	CHEYENNE VALLEY DR	242	996	Rural Local	Rural	99
9208	2	CHEYENNE VALLEY DR	135	555	Rural Local	Rural	87
9212	2	CHEYENNE VALLEY DR	315	1,295	Rural Local	Rural	91
9392	2	CHEYENNE VALLEY DR	77	315	Rural Local	Rural	92
9393	2	CHEYENNE VALLEY DR	196	804	Rural Local	Rural	94
9398	2	CHEYENNE VALLEY DR	172	707	Rural Local	Rural	89
9399	2	CHEYENNE VALLEY DR	1,064	4,375	Rural Local	Rural	88
9402	2	CHEYENNE VALLEY DR	302	1,241	Rural Local	Rural	88
9403	2	CHEYENNE VALLEY DR	272	1,117	Rural Local	Rural	88
45224	2	CHEYENNE VALLEY DR	109	447	Rural Local	Rural	87
45225	2	CHEYENNE VALLEY DR	107	439	Rural Local	Rural	82
385	1	CHICADEE CIR	194	583	Rural Local	Rural	60
4780	2	CHICADEE CIR	283	1,031	Rural Local	Rural	70
1785	1	CHIMNEY HILL BLVD	309	1,407	Urban Local	Urban	86
1790	1	CHIMNEY HILL BLVD	264	1,203	Urban Local	Urban	84
1796	1	CHIMNEY HILL BLVD	299	1,360	Urban Local	Urban	84
1801	1	CHIMNEY HILL BLVD	230	1,049	Urban Local	Urban	68
1802	1	CHIMNEY HILL BLVD	219	999	Urban Local	Urban	74
5050	1	CHIMNEY HILL BLVD	146	663	Urban Local	Urban	82
30085	1	CHIMNEY HILL BLVD	283	1,288	Urban Local	Urban	75
5092	2	CHINA GARDEN CV	196	837	Urban Local	Urban	91
5195	2	CHINA GARDEN CV	146	698	Urban Local	Urban	91
1840	2	CHINA GARDEN DR	312	867	Urban Local	Urban	85
1845	2	CHINA GARDEN DR	475	1,320	Urban Local	Urban	90
1847	2	CHINA GARDEN DR	404	1,122	Urban Local	Urban	92
1855	2	CHINA GARDEN DR	551	1,530	Urban Local	Urban	99
1856	2	CHINA GARDEN DR	304	843	Urban Local	Urban	93
1857	2	CHINA GARDEN DR	329	913	Rural Local	Rural	86
1859	2	CHINA GARDEN DR	208	578	Urban Local	Urban	91
1860	2	CHINA GARDEN DR	172	478	Rural Local	Rural	95
1861	2	CHINA GARDEN DR	315	875	Rural Local	Rural	86
5080	2	CHINA GARDEN DR	161	447	Urban Local	Urban	91
5096	2	CHINA GARDEN DR	656	2,136	Rural Local	Rural	83
2260	3	CHIPMUNK RD	1,066	2,132	Rural Local	Rural	81
2267	3	CHIPMUNK RD	224	448	Rural Local	Rural	91
2275	3	CHIPMUNK RD	108	215	Rural Local	Rural	91
5252	3	CHIPMUNK RD	1,529	3,057	Rural Local	Rural	69
2309	3	CHISHOLM TRL	268	535	Rural Local	Rural	59
2319	3	CHISHOLM TRL	629	1,258	Rural Local	Rural	57
2343	3	CHISHOLM TRL	534	1,068	Rural Local	Rural	65
2385	3	CHISHOLM TRL	1,104	2,207	Rural Local	Rural	86
5295	2	CHITTIM CIR	175	759	Urban Local	Urban	85
4515	3	CHOLLA DR	2,446	4,892	Rural Local	Rural	77
4687	2	CHRIS LA	1,384	2,576	Rural Local	Rural	37
5351	2	CHRISSYS CV	163	968	Urban Local	Urban	89
10011	1	CHRISTINA GARZA DR	154	461	Urban Local	Urban	81
6786	3	CHULA VISTA DR	150	449	Urban Local	Urban	89
6789	3	CHULA VISTA DR	317	950	Urban Local	Urban	91
7917	3	CHULA VISTA DR	467	1,402	Urban Local	Urban	91
8066	3	CHULA VISTA DR	502	1,505	Urban Local	Urban	80

GISID	Precint	Street Name	Length (ft)	Area (yd2)	Class	Environment	2009 OCI
8068	3	CHULA VISTA DR	371	1,112	Urban Local	Urban	83
4765	1	CHURCH LA	2,239	5,225	Rural Local	Rural	40
5836	3	CIMA CIR	209	537	Rural Local	Rural	36
3918	3	CIRCLE DR	454	1,110	Rural Arterial	Rural	52
3921	3	CIRCLE DR	485	1,187	Rural Arterial	Rural	41
3927	3	CIRCLE DR	1,633	3,992	Rural Arterial	Rural	59
3928	3	CIRCLE DR	2,481	6,065	Rural Arterial	Rural	56
3937	3	CIRCLE DR	1,789	4,372	Rural Arterial	Rural	78
3939	3	CIRCLE DR	5,259	13,439	Rural Arterial	Rural	52
3941	3	CIRCLE DR	528	1,292	Rural Arterial	Rural	81
3954	3	CIRCLE DR	1,875	4,582	Rural Arterial	Rural	83
3956	3	CIRCLE DR	738	1,805	Rural Arterial	Rural	77
3962	3	CIRCLE DR	275	734	Rural Arterial	Rural	68
3981	3	CIRCLE DR	411	1,050	Rural Arterial	Rural	46
4006	3	CIRCLE DR	1,437	3,673	Rural Arterial	Rural	53
4011	3	CIRCLE DR	641	1,637	Rural Arterial	Rural	53
4036	3	CIRCLE DR	1,678	4,287	Rural Arterial	Rural	51
3545	2	CIRCLEVIEW DR	2,195	6,586	Urban Local	Urban	85
3549	2	CIRCLEVIEW DR	269	987	Urban Local	Urban	89
3552	2	CIRCLEVIEW DR	1,230	3,690	Urban Local	Urban	97
6966	2	CISCO VALLEY CV	191	754	Rural Local	Rural	91
7821	2	CISCO VALLEY DR	82	245	Rural Local	Rural	91
7926	2	CISCO VALLEY DR	265	796	Rural Local	Rural	91
7927	2	CISCO VALLEY DR	1,222	3,667	Rural Local	Rural	99
7930	2	CISCO VALLEY DR	279	836	Rural Local	Rural	91
7931	2	CISCO VALLEY DR	1,069	3,206	Rural Local	Rural	95
4236	4	CITATION AV	414	1,241	Rural Local	Rural	60
4239	4	CITATION AV	346	1,037	Rural Local	Rural	62
5912	4	CITATION AV	903	2,875	Rural Local	Rural	64
5914	4	CITATION AV	314	1,108	Rural Local	Rural	74
3846	4	CITATION CIR	2,022	4,494	Rural Local	Rural	92
3751	1	CITATION DR	5,456	12,732	Rural Local	Rural	82
3855	1	CITATION DR	3,654	8,526	Rural Local	Rural	94
4785	2	CITRON CV	330	1,025	Urban Local	Urban	65
1879	2	CITY PARK RD	5,552	16,040	Rural Arterial	Rural	82
1895	2	CITY PARK RD	1,254	3,623	Rural Arterial	Rural	82
6167	2	CITY PARK RD	539	1,557	Rural Arterial	Rural	85
8607	3	CITY PARK RD	1,377	3,978	Rural Arterial	Rural	82
5617	2	CITY VIEW ST	116	347	Urban Local	Urban	77
9597	3	CLARA VAN	517	1,149	Rural Collector	Rural	48
750	2	CLAUDIA JUNE AV	232	697	Urban Local	Urban	80
757	2	CLAUDIA JUNE AV	231	693	Urban Local	Urban	71
776	2	CLAUDIA JUNE AV	264	793	Urban Local	Urban	50
799	2	CLAUDIA JUNE AV	260	780	Urban Local	Urban	65
3915	3	CLAXTON DR	554	1,170	Rural Local	Rural	85
3922	3	CLAXTON DR	1,770	3,933	Rural Local	Rural	65
3924	3	CLAXTON DR	731	1,624	Rural Local	Rural	66
1726	1	CLAYWOOD DR	324	971	Rural Local	Rural	98
1738	1	CLAYWOOD DR	1,069	3,206	Rural Local	Rural	98
5044	1	CLAYWOOD DR	138	415	Rural Local	Rural	91
6385	1	CLAYWOOD DR	241	724	Rural Local	Rural	69
6386	1	CLAYWOOD DR	603	1,809	Rural Local	Rural	50
3623	3	CLEAR NIGHT DR	743	1,982	Rural Local	Rural	92
5741	3	CLEAR NIGHT DR	382	1,019	Rural Local	Rural	93
4717	3	CLEAR SPRINGS CT	214	509	Rural Local	Rural	91
5776	1	CLEAR VIEW DR	1,115	2,229	Rural Local	Rural	61

GISID	Precint	Street Name	Length (ft)	Area (yd2)	Class	Environment	2009 OCI
4035	3	CLEMENTE CIR	2,081	4,856	Rural Local	Rural	43
4885	1	CLEM'S CV	242	945	Rural Local	Rural	83
5277	2	CLENDENIN CT	148	693	Urban Local	Urban	91
6135	4	CLIFFBROOK DR	2,962	7,241	Rural Local	Rural	40
3551	2	CLIFFS EDGE DR	2,131	6,393	Urban Local	Urban	57
3555	2	CLIFFS EDGE DR	156	467	Urban Local	Urban	87
6425	3	CLIFFSAGE AV	888	1,974	Rural Local	Rural	41
6426	3	CLIFFVIEW DR	842	2,053	Rural Local	Rural	39
2648	2	CLIFFWOOD DR	499	1,109	Rural Local	Rural	69
2652	2	CLIFFWOOD DR	315	699	Rural Local	Rural	76
6089	2	CLIFFWOOD DR	426	946	Rural Local	Rural	76
2228	3	CLOUDY RIDGE RD	1,405	3,901	Rural Local	Rural	87
2241	3	CLOUDY RIDGE RD	1,397	3,881	Rural Local	Rural	72
5225	3	CLOUDY RIDGE RD	431	1,198	Rural Local	Rural	49
4855	2	CLYDE BANK CV	201	922	Urban Local	Urban	68
1036	1	COACHES CRSG	294	881	Urban Local	Urban	78
1101	1	COACHES CRSG	346	1,038	Rural Local	Rural	90
6441	1	COACHES CRSG	228	685	Rural Local	Rural	70
6442	1	COACHES CRSG	69	207	Rural Local	Rural	92
2016	2	COCHISE TRL	464	928	Rural Local	Rural	46
4798	2	COFFEE BEAN CV	217	970	Urban Local	Urban	92
2774	3	COLBY HILL DR	265	412	Rural Local	Rural	40
2776	3	COLBY HILL DR	314	488	Rural Local	Rural	91
9334	3	COLBY HILL DR	944	1,888	Rural Local	Rural	71
186	3	COLD SPRING DR	2,764	5,527	Rural Local	Rural	81
5769	1	COLEMAN BRANCH CREEK R	636	1,900	Rural Local	Rural	34
2998	1	COLFAX DR	368	817	Urban Local	Urban	91
3000	1	COLFAX DR	650	1,444	Urban Local	Urban	72
3002	1	COLFAX DR	345	766	Urban Local	Urban	97
5445	1	COLFAX DR	145	322	Rural Local	Rural	37
1716	1	COLLINWOOD WEST DR	669	3,121	Rural Local	Rural	92
1719	1	COLLINWOOD WEST DR	706	3,293	Rural Local	Rural	98
1725	1	COLLINWOOD WEST DR	774	3,614	Rural Local	Rural	78
6729	1	COLLINWOOD WEST DR	264	1,230	Rural Local	Rural	72
1610	3	COLORADO DR	1,084	1,927	Rural Local	Rural	61
1611	3	COLORADO DR	1,170	2,080	Rural Local	Rural	58
2509	2	COLT DR	307	546	Rural Local	Rural	63
2520	2	COLT DR	1,077	1,915	Rural Local	Rural	66
4183	1	COLTON RD	2,325	5,426	Rural Local	Rural	72
4186	1	COLTON RD	1,866	4,561	Rural Local	Rural	45
8004	4	COLTON RD	885	1,966	Rural Local	Rural	77
4218	3	COLTON-BLUFF SPRINGS R	233	569	Rural Arterial	Rural	85
4225	3	COLTON-BLUFF SPRINGS R	10,801	26,402	Rural Arterial	Rural	50
4858	1	COLWYN BAY CV	162	669	Urban Local	Urban	83
1305	3	COMANCHE TRL	254	620	Rural Collector	Rural	81
1332	3	COMANCHE TRL	1,453	3,552	Rural Collector	Rural	79
1334	3	COMANCHE TRL	1,036	2,532	Rural Collector	Rural	93
1339	3	COMANCHE TRL	1,681	4,108	Rural Collector	Rural	81
1340	3	COMANCHE TRL	1,079	2,637	Rural Collector	Rural	79
1356	3	COMANCHE TRL	1,993	4,872	Rural Collector	Rural	91
1366	3	COMANCHE TRL	768	1,876	Rural Collector	Rural	91
1371	3	COMANCHE TRL	83	204	Rural Collector	Rural	71
1376	3	COMANCHE TRL	1,456	3,559	Rural Collector	Rural	51
4927	3	COMANCHE TRL	1,808	4,420	Rural Collector	Rural	66
8884	3	COMANCHE TRL	214	523	Rural Collector	Rural	35
8886	3	COMANCHE TRL	1,262	3,085	Rural Arterial	Rural	68

GISID	Precint	Street Name	Length (ft)	Area (yd2)	Class	Environment	2009 OCI
9095	3	COMANCHE TRL	4,170	10,192	Rural Arterial	Rural	76
9096	3	COMANCHE TRL	444	1,086	Rural Arterial	Rural	82
6886	3	COMMANDERS POINT DR	868	2,122	Rural Local	Rural	34
2665	2	COMMONS FORD RD	798	1,950	Rural Local	Rural	52
2667	2	COMMONS FORD RD	1,928	4,713	Rural Local	Rural	55
2745	2	COMMONS FORD RD	757	1,851	Rural Local	Rural	51
2747	2	COMMONS FORD RD	593	1,449	Rural Local	Rural	56
7518	2	COMMONS FORD RD	2,420	5,915	Rural Local	Rural	70
7520	2	COMMONS FORD RD	2,456	6,004	Rural Local	Rural	68
7521	2	COMMONS FORD RD	316	773	Rural Local	Rural	68
9440	2	COMMONS PKWY	550	2,687	Urban Local	Urban	91
9451	2	COMMONS PKWY	464	2,270	Urban Local	Urban	56
9452	2	COMMONS PKWY	354	1,457	Urban Local	Urban	55
3676	3	COMPASS CIR	1,020	2,719	Rural Local	Rural	86
3684	3	COMPASS CIR	1,156	3,082	Rural Local	Rural	85
3071	1	COMPASS DR	392	1,308	Urban Local	Urban	84
3072	1	COMPASS DR	325	1,085	Urban Local	Urban	98
3074	4	COMPASS DR	1,111	3,705	Urban Local	Urban	89
1167	3	CONCHOS TRL	465	1,395	Rural Local	Rural	76
4898	3	CONCHOS TRL	380	1,139	Rural Local	Rural	57
6154	3	CONCHOS TRL	267	802	Rural Local	Rural	81
1457	3	CONEJO DR	299	597	Rural Local	Rural	73
4958	3	CONEJO DR	405	809	Rural Local	Rural	83
5199	2	CONFERENCE CV	470	1,587	Urban Local	Urban	82
5600	2	CONGRESSIONAL CIR	384	1,350	Urban Local	Urban	71
1070	1	CONNER DOWNS DR	274	822	Urban Local	Urban	81
1074	1	CONNER DOWNS DR	236	709	Urban Local	Urban	91
1077	1	CONNER DOWNS DR	254	761	Urban Local	Urban	85
1081	1	CONNER DOWNS DR	268	805	Urban Local	Urban	92
1084	1	CONNER DOWNS DR	258	775	Urban Local	Urban	56
1089	1	CONNER DOWNS DR	296	888	Urban Local	Urban	73
579	2	CONNIE ST	1,188	2,639	Rural Local	Rural	32
619	1	CONNIE ST	1,164	2,586	Rural Local	Rural	40
5995	3	CONROY LA	1,416	3,148	Urban Local	Urban	53
3437	2	CONSTANT SPRINGS DR	491	1,473	Urban Local	Urban	94
3444	2	CONSTANT SPRINGS DR	405	1,215	Urban Local	Urban	79
5633	2	CONSTANT SPRINGS DR	320	959	Urban Local	Urban	92
7154	3	COPFORD LA	175	524	Rural Local	Rural	90
7155	3	COPFORD LA	795	2,384	Rural Local	Rural	94
5833	3	COPPER PASS	247	648	Rural Local	Rural	20
1786	1	COPPERMEAD LA	431	1,294	Urban Local	Urban	78
1788	1	COPPERMEAD LA	771	2,312	Urban Local	Urban	65
6923	3	CORABELLO PL	763	2,289	Rural Local	Rural	55
7358	3	CORABELLO PL	215	644	Rural Local	Rural	76
7362	3	CORABELLO PL	463	1,389	Rural Local	Rural	74
5325	2	CORALBERRY CV	427	1,468	Rural Local	Rural	90
5720	4	CORALVINE CV	185	671	Urban Local	Urban	33
2821	3	CORDILL LA	276	643	Rural Local	Rural	87
2822	3	CORDILL LA	301	703	Rural Local	Rural	85
2823	3	CORDILL LA	1,437	3,353	Rural Local	Rural	98
2837	3	CORDILL LA	1,339	3,125	Rural Local	Rural	87
8626	3	CORDILL LA	2,709	8,128	Rural Local	Rural	94
5674	2	COREOPSIS DR	377	1,330	Urban Local	Urban	93
5677	2	COREOPSIS DR	290	1,087	Urban Local	Urban	64
5119	2	CORMORANT CV	191	832	Urban Local	Urban	91
5981	3	CORNER BROOK CV	240	844	Urban Local	Urban	68

GISID	Precint	Street Name	Length (ft)	Area (yd2)	Class	Environment	2009 OCI
4421	3	CORNER BROOK PASS	684	1,975	Urban Local	Urban	78
4430	3	CORNER BROOK PASS	637	1,841	Urban Local	Urban	69
4433	3	CORNER BROOK PASS	537	1,550	Urban Local	Urban	60
4437	3	CORNER BROOK PASS	542	1,565	Urban Local	Urban	57
7648	1	CORONATION WY	193	579	Urban Local	Urban	91
7649	1	CORONATION WY	336	1,009	Urban Local	Urban	97
7650	1	CORONATION WY	147	440	Urban Local	Urban	87
687	2	CORPUS CHRISTI DR	251	1,143	Urban Local	Urban	77
695	2	CORPUS CHRISTI DR	268	1,220	Urban Local	Urban	92
706	2	CORPUS CHRISTI DR	318	1,450	Urban Local	Urban	85
708	2	CORPUS CHRISTI DR	370	1,685	Urban Local	Urban	72
731	2	CORPUS CHRISTI DR	550	2,504	Urban Local	Urban	80
6214	2	CORPUS CHRISTI DR	140	637	Urban Local	Urban	80
1117	3	CORTEZ DR	260	779	Rural Local	Rural	93
1120	3	CORTEZ DR	439	1,318	Rural Local	Rural	98
6745	2	CORTO LA	149	330	Urban Local	Urban	40
5904	1	CORUM RIDGE CV	333	1,275	Rural Local	Rural	84
7226	3	CORY LA	536	893	Rural Local	Rural	67
2427	2	CORYELL DR	263	731	Urban Local	Urban	93
9284	3	COSTELLO CT	305	1,140	Urban Local	Urban	91
8446	4	COTTINGHAM DR	341	1,251	Rural Local	Rural	87
8449	1	COTTINGHAM DR	119	437	Rural Local	Rural	86
8450	1	COTTINGHAM DR	373	1,369	Rural Local	Rural	88
6601	1	COTTONMOUTH SCHOOL RD	151	335	Rural Local	Rural	43
8687	1	COTTONMOUTH SCHOOL RD	221	492	Rural Local	Rural	77
8688	1	COTTONMOUTH SCHOOL RD	1,323	2,940	Rural Local	Rural	36
8691	4	COTTONMOUTH SCHOOL RD	915	2,440	Rural Local	Rural	61
50	3	COTTONWOOD DR	647	1,294	Rural Local	Rural	55
4658	3	COTTONWOOD DR	416	950	Rural Local	Rural	71
4660	3	COTTONWOOD DR	223	563	Rural Local	Rural	68
4591	3	COTULLA DR	1,208	3,625	Rural Local	Rural	84
4593	3	COTULLA DR	300	900	Rural Local	Rural	92
6674	4	COULVER RD	2,283	5,582	Rural Local	Rural	46
7281	3	COULVER RD	5,404	13,209	Rural Local	Rural	64
6914	2	COUNTRY LAKE CT	366	1,268	Urban Local	Urban	85
6903	2	COUNTRY LAKE DR	124	617	Urban Local	Urban	38
6907	2	COUNTRY LAKE DR	460	1,278	Urban Local	Urban	73
6908	2	COUNTRY LAKE DR	427	1,186	Urban Local	Urban	68
6909	2	COUNTRY LAKE DR	365	1,013	Urban Local	Urban	81
6911	2	COUNTRY LAKE DR	151	419	Urban Local	Urban	68
6913	2	COUNTRY LAKE DR	336	933	Urban Local	Urban	75
6915	2	COUNTRY LAKE DR	1,097	3,046	Urban Local	Urban	55
6916	2	COUNTRY LAKE DR	495	1,376	Urban Local	Urban	80
7093	2	COUNTRY TRAILS LA	320	1,209	Urban Local	Urban	91
7554	2	COUNTRY TRAILS LA	249	1,108	Urban Local	Urban	83
8054	2	COUNTRY TRAILS LA	1,541	6,848	Urban Local	Urban	79
8055	2	COUNTRY TRAILS LA	355	1,577	Urban Local	Urban	96
8056	2	COUNTRY TRAILS LA	521	2,316	Urban Local	Urban	91
8344	2	COUNTRY TRAILS LA	652	2,900	Urban Local	Urban	92
9180	3	COUNTRY WHITE LA	916	2,036	Rural Local	Rural	64
308	1	COUNTY LINE RD	4,509	11,522	Rural Collector	Rural	35
1669	1	COUNTY LINE RD	442	1,130	Rural Collector	Rural	76
2901	1	COUNTY LINE RD	3,271	8,359	Rural Collector	Rural	71
6722	1	COUNTY LINE RD	3,667	9,370	Rural Collector	Rural	45
7212	1	COUNTY LINE RD	5,931	15,156	Rural Collector	Rural	61
7515	1	COUNTY LINE RD	6,067	15,504	Rural Collector	Rural	71

GISID	Precint	Street Name	Length (ft)	Area (yd2)	Class	Environment	2009 OCI
7516	1	COUNTY LINE RD	1,021	2,608	Rural Collector	Rural	56
8570	1	COUNTY LINE RD	3,491	8,921	Rural Collector	Rural	59
9269	1	COUNTY LINE RD	1,692	4,325	Rural Collector	Rural	62
5121	2	COURT OF ST JAMES	615	2,044	Urban Local	Urban	94
1556	3	COVE DR	1,515	2,693	Rural Local	Rural	94
6494	3	COW CREEK RD	2,070	4,140	Urban Local	Urban	73
7568	3	COW CREEK RD	33,669	67,338	Urban Local	Urban	52
2438	2	COWDEN DR	1,064	2,956	Urban Local	Urban	97
4996	3	COX CROSSING RD	5,748	12,774	Rural Local	Rural	51
5929	3	COYOTE CT	367	1,476	Urban Local	Urban	38
5894	1	COZETTE CT	153	734	Rural Local	Rural	85
4200	1	COZETTE DR	174	522	Rural Local	Rural	41
4202	1	COZETTE DR	284	853	Rural Local	Rural	63
7835	2	CRANE CREEK LP	790	2,369	Urban Local	Urban	94
4641	4	CRANE RD	3,234	7,187	Rural Local	Rural	18
2625	3	CRANE ST	336	748	Rural Local	Rural	93
2628	3	CRANE ST	266	591	Rural Local	Rural	81
10009	1	CRAVEN LN	1,715	5,145	Urban Local	Urban	77
1631	3	CRAWFISH LA	912	1,521	Rural Local	Rural	53
2790	3	CRAWFORD RD	4,339	10,606	Rural Local	Rural	83
2802	3	CRAWFORD RD	250	610	Rural Local	Rural	92
9991	3	CRAWFORD RD	1,033	2,525	Rural Local	Rural	94
9993	3	CRAWFORD RD	3,209	7,844	Rural Local	Rural	82
5847	3	CRAZY HORSE DR	313	591	Rural Local	Rural	55
2476	2	CRAZYHORSE PASS	477	847	Rural Local	Rural	49
2498	2	CRAZYHORSE PASS	278	494	Rural Local	Rural	83
2502	2	CRAZYHORSE PASS	1,085	1,929	Rural Local	Rural	29
6653	3	CRAZYHORSE PASS	923	1,641	Rural Local	Rural	74
1378	3	CREE LA	437	972	Rural Local	Rural	60
9347	3	CREE LA	173	385	Rural Local	Rural	46
9349	3	CREE LA	539	1,197	Rural Local	Rural	57
4194	1	CREEDMOOR DR	561	1,372	Rural Local	Rural	63
4215	1	CREEDMOOR DR	1,141	2,789	Rural Local	Rural	51
7211	1	CREEDMOOR DR	2,812	7,499	Rural Local	Rural	35
4723	3	CREEK BLUFF CV	439	1,024	Rural Local	Rural	91
5750	3	CREEK CROSSING CV	651	1,810	Rural Local	Rural	90
8628	3	CREEK MEADOW CV	1,906	5,578	Rural Local	Rural	82
4429	3	CREEK VIEW DR	1,782	3,960	Urban Local	Urban	62
5732	3	CREEK VIEW DR	472	1,091	Rural Local	Rural	94
5733	3	CREEK VIEW DR	637	1,421	Rural Local	Rural	81
3564	2	CREEK'S EDGE CIR	1,754	5,263	Urban Local	Urban	73
3533	2	CREEK'S EDGE PKWY	95	445	Urban Collector	Urban	30
3536	2	CREEK'S EDGE PKWY	212	989	Urban Collector	Urban	69
3540	2	CREEK'S EDGE PKWY	1,625	4,334	Urban Collector	Urban	64
3543	2	CREEK'S EDGE PKWY	1,392	3,713	Urban Collector	Urban	75
3546	2	CREEK'S EDGE PKWY	770	2,053	Urban Collector	Urban	79
3548	2	CREEK'S EDGE PKWY	706	1,881	Urban Collector	Urban	100
3553	2	CREEK'S EDGE PKWY	741	1,975	Urban Collector	Urban	100
3554	2	CREEK'S EDGE PKWY	727	1,938	Urban Collector	Urban	77
3556	2	CREEK'S EDGE PKWY	442	1,180	Urban Collector	Urban	74
3558	2	CREEK'S EDGE PKWY	551	1,470	Urban Collector	Urban	100
3559	2	CREEK'S EDGE PKWY	424	1,130	Urban Collector	Urban	60
3560	2	CREEK'S EDGE PKWY	443	1,181	Urban Collector	Urban	92
3565	2	CREEK'S EDGE PKWY	1,059	4,352	Urban Collector	Urban	74
3571	2	CREEK'S EDGE PKWY	990	4,072	Urban Collector	Urban	73
5709	4	CREEK'S EDGE PKWY	1,960	8,058	Urban Collector	Urban	74

GISID	Precint	Street Name	Length (ft)	Area (yd2)	Class	Environment	2009 OCI
205	3	CREEKSIDE DR	3,907	9,551	Urban Local	Urban	84
980	1	CRESSWELL DR	614	1,841	Urban Local	Urban	63
981	1	CRESSWELL DR	267	802	Urban Local	Urban	65
985	1	CRESSWELL DR	286	859	Urban Local	Urban	61
993	2	CRESSWELL DR	389	1,166	Urban Local	Urban	55
4020	3	CREST VIEW RD	801	1,780	Rural Local	Rural	41
4023	3	CREST VIEW RD	500	1,110	Rural Local	Rural	45
4027	3	CREST VIEW RD	361	803	Rural Local	Rural	49
371	1	CRETE LA	937	2,498	Rural Local	Rural	44
374	1	CRETE LA	1,183	3,156	Rural Local	Rural	35
1076	1	CRIEFF CROSS DR	630	1,891	Urban Local	Urban	94
9541	2	CRISPIN HALL LA	166	682	Urban Local	Urban	91
9546	2	CRISPIN HALL LA	346	1,420	Urban Local	Urban	92
9547	2	CRISPIN HALL LA	160	657	Urban Local	Urban	91
9552	2	CRISPIN HALL LA	135	557	Urban Local	Urban	99
9556	2	CRISPIN HALL LA	339	1,392	Urban Local	Urban	79
9557	2	CRISPIN HALL LA	179	734	Urban Local	Urban	91
9570	2	CRISPIN HALL LA	154	463	Urban Local	Urban	90
502	2	CRISSOM LA	163	671	Urban Local	Urban	91
508	2	CRISSOM LA	252	1,037	Urban Local	Urban	90
521	2	CRISSOM LA	288	1,183	Urban Local	Urban	88
524	2	CRISSOM LA	185	760	Urban Local	Urban	93
532	2	CRISSOM LA	396	1,629	Urban Local	Urban	87
540	2	CRISSOM LA	319	1,311	Urban Local	Urban	92
5039	1	CROFFORD LA	1,048	2,446	Rural Local	Rural	17
4790	2	CROOKED CREEK DR	883	3,147	Urban Local	Urban	38
5586	2	CROSBY CIR	159	684	Urban Local	Urban	89
174	3	CROSSOVER LA	1,485	2,971	Rural Local	Rural	91
2871	3	CROSSWIND DR	895	2,188	Rural Collector	Rural	59
2872	3	CROSSWIND DR	444	1,084	Rural Collector	Rural	94
2873	3	CROSSWIND DR	480	1,174	Rural Collector	Rural	93
2874	3	CROSSWIND DR	2,279	5,571	Rural Collector	Rural	95
2889	3	CROSSWIND DR	366	934	Rural Local	Rural	76
2891	3	CROSSWIND DR	986	2,519	Rural Local	Rural	98
2892	3	CROSSWIND DR	312	797	Rural Local	Rural	93
7332	3	CROSSWIND DR	366	934	Rural Local	Rural	92
7333	3	CROSSWIND DR	174	444	Rural Local	Rural	93
7334	3	CROSSWIND DR	1,917	4,899	Rural Local	Rural	87
5073	2	CROW WING CV	122	630	Urban Local	Urban	91
754	2	CROWLEY TRL	282	847	Urban Local	Urban	85
763	2	CROWLEY TRL	274	823	Urban Local	Urban	85
777	2	CROWLEY TRL	262	787	Urban Local	Urban	89
795	2	CROWLEY TRL	273	818	Urban Local	Urban	81
5454	1	CROWN CT	155	447	Urban Local	Urban	91
3814	4	CROWNOVER ST	606	1,818	Rural Local	Rural	85
3818	1	CROWNOVER ST	260	779	Rural Local	Rural	83
6673	4	CROWNOVER ST	136	408	Rural Local	Rural	85
8175	1	CROWNOVER ST	1,330	3,989	Rural Local	Rural	83
8181	1	CROWNOVER ST	154	1,006	Rural Local	Rural	85
8183	1	CROWNOVER ST	721	2,164	Rural Local	Rural	89
8184	1	CROWNOVER ST	156	469	Rural Local	Rural	88
9476	1	CROWNSTONE LN	563	1,688	Urban Local	Urban	70
3728	3	CRUMLEY RANCH RD	15,775	38,560	Rural Minor Arterial	Rural	47
439	1	CRYSTAL BEND DR	378	1,092	Rural Collector	Rural	61
440	2	CRYSTAL BEND DR	336	1,046	Rural Collector	Rural	25
442	1	CRYSTAL BEND DR	358	1,114	Rural Collector	Rural	79

GISID	Precint	Street Name	Length (ft)	Area (yd2)	Class	Environment	2009 OCI
443	1	CRYSTAL BEND DR	347	1,079	Rural Collector	Rural	21
445	1	CRYSTAL BEND DR	346	998	Rural Collector	Rural	55
447	1	CRYSTAL BEND DR	422	1,219	Rural Collector	Rural	56
448	1	CRYSTAL BEND DR	75	217	Rural Collector	Rural	76
7043	1	CRYSTAL BEND DR	2,379	5,287	Rural Collector	Rural	51
7221	1	CRYSTAL BEND DR	164	511	Rural Collector	Rural	68
7222	1	CRYSTAL BEND DR	170	528	Rural Collector	Rural	69
5552	2	CRYSTAL CREEK CIR	490	981	Urban Local	Urban	54
3454	2	CRYSTAL CREEK DR	6,067	13,483	Rural Local	Rural	67
3455	2	CRYSTAL CREEK DR	1,479	3,287	Urban Local	Urban	54
4841	1	CRYSTAL CT	312	1,231	Urban Local	Urban	61
3449	2	CRYSTAL MOUNTAIN DR	1,249	3,748	Urban Local	Urban	94
3631	2	CRYSTAL MOUNTAIN DR	327	980	Urban Local	Urban	91
3632	2	CRYSTAL MOUNTAIN DR	1,352	4,055	Urban Local	Urban	76
5640	2	CRYSTAL MOUNTAIN DR	298	1,213	Urban Local	Urban	80
801	1	CRYSTAL SHORE DR	873	2,618	Urban Local	Urban	75
805	1	CRYSTAL SHORE DR	188	565	Urban Local	Urban	82
5744	2	CRYSTAL TER	197	909	Urban Local	Urban	87
1998	2	CUERNAVACA DR	1,214	2,697	Rural Minor Arterial	Rural	90
2010	2	CUERNAVACA DR	396	968	Rural Minor Arterial	Rural	92
2011	2	CUERNAVACA DR	462	1,130	Rural Minor Arterial	Rural	94
2018	2	CUERNAVACA DR	1,006	2,459	Rural Minor Arterial	Rural	100
2025	2	CUERNAVACA DR	716	1,751	Rural Minor Arterial	Rural	100
2034	2	CUERNAVACA DR	178	436	Rural Minor Arterial	Rural	100
2039	2	CUERNAVACA DR	176	430	Rural Minor Arterial	Rural	99
2045	2	CUERNAVACA DR	409	1,001	Rural Minor Arterial	Rural	100
2053	2	CUERNAVACA DR	551	1,347	Rural Minor Arterial	Rural	65
2061	2	CUERNAVACA DR	194	474	Rural Minor Arterial	Rural	56
2101	2	CUERNAVACA DR	1,293	3,160	Rural Minor Arterial	Rural	99
2112	2	CUERNAVACA DR	328	801	Rural Minor Arterial	Rural	100
2119	2	CUERNAVACA DR	385	942	Rural Minor Arterial	Rural	99
2124	2	CUERNAVACA DR	331	698	Rural Minor Arterial	Rural	100
2131	2	CUERNAVACA DR	362	884	Rural Minor Arterial	Rural	99
2135	2	CUERNAVACA DR	438	1,072	Rural Minor Arterial	Rural	100
2143	2	CUERNAVACA DR	384	938	Rural Minor Arterial	Rural	100
2144	2	CUERNAVACA DR	359	918	Rural Minor Arterial	Rural	100
2151	2	CUERNAVACA DR	558	1,425	Rural Minor Arterial	Rural	99
2153	2	CUERNAVACA DR	155	396	Rural Minor Arterial	Rural	99
2746	2	CUERNAVACA DR	708	2,834	Rural Minor Arterial	Rural	88
6097	2	CUERNAVACA DR	703	1,797	Rural Minor Arterial	Rural	97
6109	2	CUERNAVACA DR	2,422	9,687	Rural Minor Arterial	Rural	91
9598	2	CUERNAVACA DR	265	649	Rural Minor Arterial	Rural	86
9599	2	CUERNAVACA DR	671	1,640	Rural Minor Arterial	Rural	86
5070	2	CUESTA CT	363	1,313	Urban Local	Urban	68
1816	2	CUESTA TRL	654	1,890	Urban Local	Urban	63
1823	2	CUESTA TRL	925	2,673	Urban Local	Urban	77
5071	2	CUESTA TRL	947	2,735	Urban Local	Urban	48
2139	2	CUESTA VERDE	1,269	3,807	Rural Local	Rural	51
5172	2	CUESTA VERDE	1,451	4,535	Rural Local	Rural	40
4304	3	CULBERSON DR	1,122	3,366	Urban Local	Urban	89
4961	3	CULEBRA CIR	169	443	Rural Local	Rural	71
5075	3	CULPEPPER CV	577	1,799	Urban Local	Urban	67
7870	3	CULVER CLIFF LA	264	733	Rural Local	Rural	89
7871	3	CULVER CLIFF LA	161	446	Rural Local	Rural	86
6963	1	CUTBACK DR	101	414	Rural Local	Rural	67
6964	1	CUTBACK DR	159	476	Rural Local	Rural	76

GISID	Precint	Street Name	Length (ft)	Area (yd2)	Class	Environment	2009 OCI
7380	1	CUTBACK DR	145	596	Rural Local	Rural	69
7392	1	CUTBACK DR	293	1,206	Rural Local	Rural	77
7393	1	CUTBACK DR	244	1,004	Rural Local	Rural	90
7694	1	CUTBACK DR	199	596	Rural Local	Rural	54
7695	1	CUTBACK DR	494	2,026	Rural Local	Rural	48
6204	1	CY LA	161	484	Rural Local	Rural	91
7806	3	CYPRESS CREEK RD	566	3,773	Urban Minor Arterial	Urban	91
428	1	CYPRESS DR	1,279	3,838	Urban Local	Urban	74
5599	2	CYPRESS POINT CV	128	724	Urban Local	Urban	29
3383	2	CYPRESS PT	282	846	Urban Local	Urban	67
3354	2	CYPRESS PT EAST	264	791	Urban Local	Urban	49
3373	2	CYPRESS PT EAST	372	1,116	Urban Local	Urban	50
3403	2	CYPRESS PT EAST	379	1,137	Urban Local	Urban	41
3413	2	CYPRESS PT EAST	1,788	5,365	Urban Local	Urban	48
3323	2	CYPRESS PT NORTH	258	773	Urban Local	Urban	74
3341	2	CYPRESS PT NORTH	588	1,764	Urban Local	Urban	74
3342	2	CYPRESS PT NORTH	1,308	3,923	Urban Local	Urban	82
3348	2	CYPRESS PT NORTH	198	595	Urban Local	Urban	82
5602	2	CYPRESS PT NORTH	74	221	Urban Local	Urban	69
3340	2	CYPRESS PT WEST	1,603	4,809	Urban Local	Urban	77
3410	4	CYPRESS PT WEST	915	2,744	Urban Local	Urban	83
8201	3	CYPRESS RANCH BLVD	1,582	8,436	Urban Local	Urban	74
9378	3	CYPRESS RANCH BLVD	542	2,888	Urban Local	Urban	58
9379	3	CYPRESS RANCH BLVD	623	3,320	Urban Local	Urban	75
9458	3	CYPRESS RANCH BLVD	2,560	13,655	Urban Local	Urban	93
6313	3	D MORGAN RD	2,999	5,998	Urban Collector	Urban	69
1702	1	DAFFAN LA	2,171	5,549	Rural Local	Rural	65
2975	1	DAFFAN LA	6,628	16,938	Rural Local	Rural	43
4888	3	DAGAMA CT	340	1,227	Rural Local	Rural	92
1111	3	DAGAMA DR	588	1,765	Rural Local	Rural	98
1112	3	DAGAMA DR	270	809	Rural Local	Rural	96
1116	3	DAGAMA DR	296	888	Rural Local	Rural	98
893	1	DAISY DR	1,184	2,630	Urban Local	Urban	63
913	1	DAISY DR	1,178	2,617	Urban Local	Urban	74
8943	4	DALTON LA	1,003	2,675	Rural Arterial	Rural	88
8944	1	DALTON LA	2,896	7,723	Rural Arterial	Rural	84
2938	1	DAMITA JO DR	488	1,247	Urban Collector	Urban	64
2942	1	DAMITA JO DR	403	1,030	Urban Collector	Urban	66
2945	1	DAMITA JO DR	402	1,026	Urban Collector	Urban	53
2948	1	DAMITA JO DR	387	990	Urban Collector	Urban	45
2951	1	DAMITA JO DR	358	916	Urban Collector	Urban	53
2959	1	DAMITA JO DR	633	1,617	Urban Collector	Urban	65
7625	3	DANCIGER LA	277	830	Rural Local	Rural	90
7628	3	DANCIGER LA	284	851	Rural Local	Rural	87
7864	3	DANCIGER LA	513	1,540	Rural Local	Rural	83
3187	2	DANFORTH CV	888	2,893	Rural Local	Rural	91
1805	1	DANZ BLVD	348	1,587	Urban Local	Urban	95
5062	1	DANZ BLVD	216	984	Urban Local	Urban	94
7413	1	DARJEELING DR	501	2,061	Urban Collector	Urban	82
7414	1	DARJEELING DR	401	1,647	Urban Collector	Urban	87
7415	1	DARJEELING DR	177	726	Urban Collector	Urban	83
7463	1	DARJEELING DR	409	1,681	Urban Collector	Urban	83
8814	1	DARJEELING DR	244	1,001	Urban Collector	Urban	81
9394	1	DARJEELING DR	158	648	Urban Collector	Urban	70
7195	2	DARK TREE CV	274	823	Urban Collector	Urban	95
7196	2	DARK TREE CV	248	1,040	Urban Collector	Urban	85

GISID	Precint	Street Name	Length (ft)	Area (yd2)	Class	Environment	2009 OCI
7192	2	DARK TREE LA	186	558	Urban Collector	Urban	91
7193	2	DARK TREE LA	512	1,535	Urban Collector	Urban	80
7194	2	DARK TREE LA	172	812	Urban Collector	Urban	91
4196	1	DARRIN LA	376	1,127	Rural Local	Rural	68
4198	1	DARRIN LA	261	783	Rural Local	Rural	62
7825	3	DARTFORD BEND	366	1,099	Rural Local	Rural	89
7826	3	DARTFORD BEND	235	704	Rural Local	Rural	92
7827	3	DARTFORD BEND	767	2,300	Rural Local	Rural	96
10043	1	DATE PALM TRL	568	1,703	Urban Local	Urban	80
5667	2	DATURA CT	274	1,044	Urban Local	Urban	53
3144	2	DAVID THOMAS RD	550	1,649	Urban Local	Urban	27
7992	1	DAWLISH DR	426	1,278	Urban Local	Urban	59
6636	3	DAWN DR	222	543	Rural Local	Rural	91
3616	3	DAWNING CT	614	1,879	Rural Local	Rural	60
45252	2	DAWSON'S CREEK DR	368	1,103	Urban Local	Urban	73
158	3	DAYFLOWER TRACE	426	1,279	Rural Local	Rural	96
2060	2	DAYTONA DR	647	1,295	Rural Local	Rural	47
5137	2	DE SOTO CIR	122	217	Rural Local	Rural	69
1931	2	DE SOTO DR	284	505	Rural Local	Rural	40
1935	2	DE SOTO DR	655	1,164	Rural Local	Rural	56
1956	2	DE SOTO DR	292	519	Urban Local	Urban	46
1957	2	DE SOTO DR	624	1,110	Urban Local	Urban	61
1965	2	DE SOTO DR	707	1,256	Urban Local	Urban	44
1975	2	DE SOTO DR	1,193	2,122	Rural Local	Rural	49
1947	2	DE VACA DR	283	567	Rural Local	Rural	91
8490	1	DEAD PAN DR	235	705	Rural Local	Rural	84
3817	1	DEAF SMITH BLVD	527	2,399	Rural Local	Rural	90
5787	1	DEAF SMITH BLVD	109	496	Rural Local	Rural	48
8176	1	DEAF SMITH BLVD	357	1,627	Rural Local	Rural	84
8177	1	DEAF SMITH BLVD	238	1,083	Rural Local	Rural	89
4471	4	DEANE RD	421	888	Rural Local	Rural	83
4473	3	DEANE RD	293	455	Rural Local	Rural	80
5999	3	DEANE RD	454	605	Rural Local	Rural	83
2478	3	DEBBA DR	445	1,087	Rural Collector	Rural	70
2479	3	DEBBA DR	863	1,917	Rural Collector	Rural	91
2482	3	DEBBA DR	336	820	Rural Collector	Rural	76
2489	3	DEBBA DR	363	886	Rural Collector	Rural	84
2523	2	DEBBA DR	845	2,066	Rural Collector	Rural	87
2556	2	DEBBA DR	712	1,739	Rural Collector	Rural	86
2571	2	DEBBA DR	350	854	Rural Collector	Rural	82
2578	2	DEBBA DR	236	578	Rural Collector	Rural	83
2590	2	DEBBA DR	777	1,899	Rural Collector	Rural	85
2594	2	DEBBA DR	288	704	Rural Collector	Rural	82
2601	2	DEBBA DR	599	1,464	Rural Collector	Rural	95
2606	2	DEBBA DR	720	1,761	Rural Collector	Rural	76
2611	2	DEBBA DR	173	423	Rural Collector	Rural	99
2616	2	DEBBA DR	842	2,058	Rural Collector	Rural	86
6584	3	DEBBA DR	393	874	Rural Collector	Rural	76
30552	3	DEBBA DR	626	1,529	Rural Collector	Rural	85
9333	3	DEBCO LA	351	820	Rural Local	Rural	88
9335	3	DEBCO LA	662	1,544	Rural Local	Rural	94
9336	3	DEBCO LA	738	1,475	Rural Local	Rural	95
5775	1	DECKER CREEK CV	415	1,232	Rural Local	Rural	50
3061	1	DECKER CREEK DR	687	1,755	Rural Local	Rural	96
3763	1	DECKER CREEK DR	1,028	2,627	Rural Local	Rural	88
3764	1	DECKER CREEK DR	784	2,004	Rural Local	Rural	96

GISID	Precint	Street Name	Length (ft)	Area (yd2)	Class	Environment	2009 OCI
3772	1	DECKER CREEK DR	1,046	2,672	Rural Local	Rural	93
3774	1	DECKER CREEK DR	1,579	4,035	Rural Local	Rural	96
5772	1	DECKER CREEK DR	466	1,439	Rural Local	Rural	89
2991	1	DECKER LAKE RD	2,763	6,754	Urban Minor Arterial	Urban	86
2993	1	DECKER LAKE RD	1,647	4,025	Urban Minor Arterial	Urban	87
2994	4	DECKER LAKE RD	775	1,893	Urban Minor Arterial	Urban	76
2997	1	DECKER LAKE RD	750	1,833	Urban Minor Arterial	Urban	85
6625	1	DECKER LAKE RD	5,561	13,594	Rural Local	Rural	34
6626	1	DECKER LAKE RD	232	566	Rural Local	Rural	74
4187	1	DEE GABRIEL COLLINS RD	555	1,602	Urban Collector	Urban	88
6600	1	DEE GABRIEL COLLINS RD	496	1,432	Urban Collector	Urban	78
6721	1	DEE GABRIEL COLLINS RD	1,061	3,066	Urban Collector	Urban	62
8689	4	DEE GABRIEL COLLINS RD	362	1,045	Urban Collector	Urban	100
8690	1	DEE GABRIEL COLLINS RD	1,654	4,777	Urban Collector	Urban	63
8692	1	DEE GABRIEL COLLINS RD	761	2,198	Urban Collector	Urban	94
10005	1	DEE GABRIEL COLLINS RD	6,547	18,913	Urban Collector	Urban	99
5471	1	DEEP MEADOW CV	611	1,522	Rural Local	Rural	80
5106	2	DEEP SPRING CV	247	861	Urban Local	Urban	83
7733	2	DEEP WATER DR	308	923	Urban Collector	Urban	82
8499	2	DEEP WATER DR	328	985	Urban Collector	Urban	80
8500	2	DEEP WATER DR	252	755	Urban Collector	Urban	93
4026	3	DEER HAVEN RD	1,353	3,006	Rural Local	Rural	37
3098	2	DEER PASS	258	574	Urban Local	Urban	54
3111	3	DEER PASS	682	1,516	Urban Local	Urban	49
1223	3	DEER RUN RD	1,094	2,188	Rural Local	Rural	74
5638	2	DEER SHADOW PASS	258	1,092	Urban Local	Urban	93
5639	2	DEER SHADOW PASS	359	1,394	Urban Local	Urban	90
5083	2	DEERWOOD CT	236	938	Urban Local	Urban	70
5076	2	DEERWOOD LN	127	352	Urban Local	Urban	79
5433	1	DEIDRA DR	1,315	3,808	Rural Local	Rural	16
1937	2	DEL RIO DR	726	1,452	Rural Local	Rural	71
1946	2	DEL RIO DR	347	693	Rural Local	Rural	67
1049	1	DELAHUNTY LA	868	1,928	Urban Local	Urban	44
1053	1	DELAHUNTY LA	1,471	3,269	Urban Local	Urban	82
4875	1	DELAHUNTY LA	627	1,393	Urban Local	Urban	76
5151	2	DELEON CT	571	2,128	Urban Collector	Urban	56
2077	2	DELGADO WY	523	1,279	Rural Collector	Rural	67
2946	1	DELORIO ST	1,337	3,418	Rural Local	Rural	50
5419	1	DELORIO ST	459	1,172	Rural Local	Rural	63
7676	1	DELTA POST DR	405	1,982	Urban Collector	Urban	91
7678	1	DELTA POST DR	353	1,727	Urban Collector	Urban	88
7679	1	DELTA POST DR	782	3,823	Urban Collector	Urban	85
7682	1	DELTA POST DR	245	1,198	Urban Collector	Urban	70
7687	1	DELTA POST DR	314	1,535	Urban Collector	Urban	89
7688	1	DELTA POST DR	282	1,377	Urban Collector	Urban	82
8141	1	DELTA POST DR	139	681	Urban Collector	Urban	61
8146	1	DELTA POST DR	295	1,441	Urban Collector	Urban	79
8147	1	DELTA POST DR	287	1,401	Urban Collector	Urban	75
9175	1	DELTA POST DR	156	762	Urban Collector	Urban	65
9178	1	DELTA POST DR	139	678	Urban Collector	Urban	50
832	2	DELVIN LA	311	933	Urban Local	Urban	89
4840	2	DELVIN LA	451	1,649	Urban Local	Urban	82
1028	1	DEMARET ST	1,081	2,403	Urban Local	Urban	92
5143	2	DEMONA CV	212	956	Rural Local	Rural	91
1948	2	DEMONA DR	777	2,474	Urban Local	Urban	85
1959	2	DEMONA DR	456	1,216	Urban Local	Urban	72

GISID	Precint	Street Name	Length (ft)	Area (yd2)	Class	Environment	2009 OCI
1973	2	DEMONA DR	632	1,686	Urban Local	Urban	78
1991	2	DEMONA DR	682	1,819	Urban Local	Urban	78
2008	2	DEMONA DR	522	1,392	Urban Local	Urban	73
5152	2	DEMONA DR	625	1,667	Urban Local	Urban	83
5931	3	DENBAR CT	484	1,346	Urban Collector	Urban	63
5785	1	DENHOE CV	359	1,353	Urban Local	Urban	93
1732	1	DENELL CIR	910	2,948	Rural Local	Rural	83
4329	3	DENIM TRL	378	1,722	Urban Local	Urban	81
4331	3	DENIM TRL	365	1,662	Urban Local	Urban	95
5939	3	DENIM TRL	211	963	Urban Local	Urban	86
424	1	DENNY LA	876	2,628	Urban Local	Urban	66
5969	3	DEPUTY DR	255	940	Urban Local	Urban	86
6879	3	DERECHO BEND	2,410	7,230	Rural Local	Rural	91
4021	3	DERECHO DR	2,374	5,539	Rural Local	Rural	58
6875	3	DERECHO DR	441	1,029	Rural Local	Rural	30
6876	3	DERECHO DR	254	592	Rural Local	Rural	32
6877	3	DERECHO DR	237	553	Rural Local	Rural	34
6878	3	DERECHO DR	2,148	4,534	Rural Local	Rural	35
7823	3	DERVINGHAM DR	344	1,224	Rural Local	Rural	90
7824	3	DERVINGHAM DR	347	1,235	Rural Local	Rural	81
5177	2	DESERT FLOWER	153	687	Rural Local	Rural	39
948	1	DESSAU RD	1,444	9,623	Rural Local	Rural	51
949	1	DESSAU RD	429	3,812	Rural Local	Rural	88
6067	1	DESSAU RD	2,260	12,553	Rural Local	Rural	44
7219	1	DESSAU RD	371	2,059	Rural Local	Rural	73
7220	1	DESSAU RD	2,386	13,253	Rural Local	Rural	69
7223	1	DESSAU RD	974	6,493	Rural Local	Rural	79
7417	1	DESSAU RD	1,556	8,646	Rural Local	Rural	69
8229	2	DESSAU RD	981	5,452	Rural Local	Rural	41
8230	1	DESSAU RD	1,021	5,671	Rural Local	Rural	40
25545	1	DESSAU RD	612	3,399	Rural Local	Rural	52
25553	1	DESSAU RD	607	3,373	Rural Local	Rural	48
41155	1	DESSAU RD	955	5,306	Rural Local	Rural	49
41160	1	DESSAU RD	961	5,340	Rural Local	Rural	73
5747	3	DESTINY CV	890	2,571	Urban Collector	Urban	20
3648	3	DESTINY HILLS DR	3,461	9,999	Urban Collector	Urban	27
2673	2	DEVEREUX DR	676	1,502	Rural Local	Rural	70
401	2	DEWBERRY DR	732	1,790	Urban Local	Urban	65
403	1	DEWBERRY DR	513	1,255	Urban Local	Urban	69
422	1	DEWBERRY DR	1,618	6,651	Urban Local	Urban	57
441	1	DEWBERRY DR	561	1,684	Urban Local	Urban	40
4679	3	DEWBERRY HW	1,104	1,963	Rural Local	Rural	80
7781	3	DI SANTIS PL	310	930	Urban Collector	Urban	88
7247	2	DIABLO DR	155	413	Urban Local	Urban	91
25922	2	DIABLO RD	163	560	Urban Collector	Urban	91
5584	2	DIAMOND HEAD CIR	346	1,357	Urban Local	Urban	86
3286	2	DIAMOND HEAD DR	777	2,330	Urban Local	Urban	80
3293	2	DIAMOND HEAD DR	297	892	Urban Local	Urban	90
6993	3	DIES RANCH RD	521	1,274	Rural Collector	Rural	93
6994	3	DIES RANCH RD	527	1,288	Rural Collector	Rural	91
7360	3	DIES RANCH RD	1,182	2,889	Rural Collector	Rural	85
7804	3	DIES RANCH RD	1,500	3,666	Rural Collector	Rural	88
659	2	DIME BOX TRL	946	2,837	Urban Local	Urban	69
5312	2	DIMMIT CT	160	717	Urban Local	Urban	91
954	2	DISRAELI CIR	1,490	5,630	Urban Local	Urban	29
5730	3	DISTANT VIEW DR	502	1,150	Rural Local	Rural	60

GISID	Precinct	Street Name	Length (ft)	Area (yd2)	Class	Environment	2009 OCI
5731	3	DISTANT VIEW DR	667	1,479	Rural Local	Rural	54
6542	3	DIVIDE DR	1,069	2,376	Rural Local	Rural	85
1171	3	D-K RANCH RD	250	640	Rural Collector	Rural	84
1175	3	D-K RANCH RD	597	1,525	Rural Collector	Rural	86
1178	3	D-K RANCH RD	378	924	Rural Collector	Rural	78
1190	3	D-K RANCH RD	708	1,730	Rural Collector	Rural	78
1194	3	D-K RANCH RD	232	566	Rural Collector	Rural	78
1195	3	D-K RANCH RD	204	500	Rural Collector	Rural	73
1196	3	D-K RANCH RD	332	812	Rural Collector	Rural	76
6160	3	D-K RANCH RD	142	362	Rural Collector	Rural	67
6424	3	D-K RANCH RD	282	690	Rural Local	Rural	60
8714	3	D-K RANCH RD	246	629	Rural Collector	Rural	60
8715	3	D-K RANCH RD	1,210	3,091	Rural Collector	Rural	72
4178	4	DOBUSH DR	1,090	2,059	Rural Local	Rural	62
5796	1	DOCTOR SCOTT DR	3,659	8,614	Rural Local	Rural	34
4292	3	DOE RUN	1,341	4,024	Urban Local	Urban	70
4303	3	DOE RUN	362	1,087	Urban Local	Urban	45
4305	3	DOE RUN	514	1,543	Urban Local	Urban	55
4307	3	DOE RUN	1,066	3,199	Urban Local	Urban	58
720	2	DONALD DR	168	505	Urban Local	Urban	78
751	2	DONALD DR	648	1,945	Urban Local	Urban	87
5559	2	DONDALE CIR	168	739	Rural Local	Rural	22
3411	2	DORAL DR	697	2,090	Urban Local	Urban	72
6524	1	DORA'S DR	225	676	Rural Local	Rural	77
6531	2	DORA'S DR	495	1,486	Rural Local	Rural	87
3943	3	DORELLA LA	2,514	5,029	Rural Local	Rural	25
632	1	DORIA DR	1,430	4,289	Urban Local	Urban	86
4884	1	DORIA DR	97	609	Urban Local	Urban	91
88	3	DORMAX CIR	884	1,886	Rural Local	Rural	93
1422	3	DOSS RD	682	1,590	Rural Local	Rural	71
1425	3	DOSS RD	384	896	Rural Local	Rural	95
8934	3	DOSS RD	4,971	11,599	Rural Local	Rural	90
8935	3	DOSS RD	2,406	5,614	Rural Local	Rural	99
1470	3	DOUBLE DOME RD	255	594	Rural Local	Rural	91
1472	3	DOUBLE DOME RD	438	1,022	Rural Local	Rural	69
6724	3	DOUBLE DOME RD	259	604	Rural Local	Rural	64
6005	4	DOUBLE ELM DR	203	361	Urban Local	Urban	76
730	2	DOUBLE FILE TRL	1,154	5,384	Urban Local	Urban	21
1189	3	DOUBLE SPUR LP	404	987	Rural Local	Rural	82
1192	3	DOUBLE SPUR LP	1,344	3,286	Rural Local	Rural	43
7482	1	DOVE FLIGHT DR	298	895	Urban Local	Urban	91
7483	1	DOVE FLIGHT DR	127	658	Urban Local	Urban	92
5051	1	DOVERCLIFFE CV	321	1,238	Urban Local	Urban	86
9446	2	DOVETAIL ST	836	2,507	Urban Local	Urban	76
749	2	DOWD LA	737	2,211	Urban Local	Urban	54
816	2	DOWD LA	702	2,105	Urban Local	Urban	48
4613	4	DOYLE OVERTON RD	4,077	9,967	Rural Collector	Rural	71
4620	4	DOYLE OVERTON RD	1,841	4,500	Rural Collector	Rural	70
6142	4	DOYLE OVERTON RD	2,046	5,000	Rural Collector	Rural	72
8156	4	DOYLE OVERTON RD	325	794	Rural Collector	Rural	58
8157	4	DOYLE OVERTON RD	2,692	6,581	Rural Collector	Rural	57
8287	4	DOYLE RD	6,552	16,016	Rural Collector	Rural	34
919	1	DRAGLINE DR	612	2,790	Urban Local	Urban	86
4300	3	DREW LA	703	1,328	Urban Local	Urban	91
4301	3	DREW LA	425	802	Urban Local	Urban	71
6189	3	DREW LA	432	816	Urban Local	Urban	28

GISID	Precint	Street Name	Length (ft)	Area (yd2)	Class	Environment	2009 OCI
5881	3	DRIFT DR	662	1,471	Rural Local	Rural	59
6785	3	DRIFTING LEAF DR	173	634	Urban Local	Urban	92
6787	3	DRIFTING LEAF DR	650	2,383	Urban Local	Urban	92
6788	3	DRIFTING LEAF DR	99	363	Urban Local	Urban	84
1852	2	DRIP ROCK LA	354	984	Urban Local	Urban	59
1854	2	DRIP ROCK LA	237	657	Urban Local	Urban	80
6517	1	DRUSILLA'S DR	242	727	Rural Local	Rural	73
6521	1	DRUSILLA'S DR	239	716	Rural Local	Rural	80
6522	1	DRUSILLA'S DR	270	810	Rural Local	Rural	95
8505	2	DRY LAKE LA	526	1,577	Urban Local	Urban	95
8534	2	DRY POND DR	260	780	Urban Local	Urban	83
8544	2	DRY POND DR	895	2,684	Urban Local	Urban	71
6087	1	DUKE RD	1,004	3,345	Urban Local	Urban	55
7440	1	DUKE RD	671	2,237	Urban Local	Urban	26
8416	3	DUNBAR CT	215	878	Rural Local	Rural	86
3761	1	DUNLAP RD	5,826	12,947	Rural Collector	Rural	79
3826	1	DUNLAP RD	1,585	3,523	Rural Local	Rural	88
7946	1	DUNLAP RD	216	480	Rural Collector	Rural	84
8975	1	DUNLAP RD	6,000	10,666	Rural Local	Rural	81
3147	2	DUNNING LA	685	2,186	Urban Local	Urban	87
3148	2	DUNNING LA	360	999	Urban Local	Urban	87
3149	2	DUNNING LA	394	1,093	Urban Local	Urban	86
3153	2	DUNNING LA	295	819	Urban Local	Urban	91
7144	3	DURLSTON CT	134	624	Rural Local	Rural	81
7145	3	DURLSTON CT	443	1,483	Rural Local	Rural	82
9146	1	DWIGHT EISENHOWER CT	138	916	Urban Local	Urban	86
8388	1	DWIGHT EISENHOWER ST	93	280	Urban Collector	Urban	66
9123	1	DWIGHT EISENHOWER ST	554	2,163	Urban Collector	Urban	74
9137	1	DWIGHT EISENHOWER ST	104	313	Urban Collector	Urban	85
9143	1	DWIGHT EISENHOWER ST	162	485	Urban Collector	Urban	75
9144	1	DWIGHT EISENHOWER ST	417	1,250	Urban Collector	Urban	70
9145	1	DWIGHT EISENHOWER ST	294	881	Urban Collector	Urban	67
9149	1	DWIGHT EISENHOWER ST	165	495	Urban Collector	Urban	76
10838	2	E PECAN ST	705	4,703	Urban Collector	Urban	100
21826	3	E SLAUGHTER LN	790	5,265	Urban Collector	Urban	95
21838	3	E SLAUGHTER LN	605	4,033	Urban Collector	Urban	97
21839	3	E SLAUGHTER LN	601	4,007	Urban Collector	Urban	93
25323	3	E SLAUGHTER LN	1,453	9,684	Urban Collector	Urban	74
2708	2	E. LAKELAND DR	1,372	3,049	Rural Local	Rural	75
2698	2	EAGLE LOOKOUT DR	752	1,504	Rural Local	Rural	45
6032	3	EAGLE PASS RD	281	593	Urban Local	Urban	76
2193	2	EAGLE TRACE TRL	836	2,323	Urban Local	Urban	93
7327	2	EAGLE TRACE TRL	795	2,208	Urban Local	Urban	79
5373	2	EAGLES CT	234	312	Rural Collector	Rural	95
6573	2	EANES SCHOOL RD	793	1,850	Urban Local	Urban	39
41484	2	EANES SCHOOL RD	1,381	3,222	Urban Local	Urban	47
1011	1	EARL BRADFORD CT	450	1,201	Urban Local	Urban	59
7461	1	EARL GREY LA	538	2,212	Urban Local	Urban	90
7637	1	EARL GREY LA	345	1,420	Urban Local	Urban	84
4557	3	EASLEY DR	828	1,656	Rural Local	Rural	71
4570	3	EASLEY DR	430	860	Rural Local	Rural	70
249	3	EAST DARLEEN DR	1,957	3,914	Rural Local	Rural	86
253	3	EAST DARLEEN DR	376	751	Rural Local	Rural	64
4739	3	EAST DARLEEN DR	646	1,148	Rural Local	Rural	50
10042	3	EAST DARLEEN DR	207	438	Rural Local	Rural	91
5478	2	EAST RAPID SPRINGS CV	147	652	Rural Local	Rural	85

GISID	Precint	Street Name	Length (ft)	Area (yd2)	Class	Environment	2009 OCI
5479	2	EAST RAPID SPRINGS CV	274	991	Rural Local	Rural	45
8677	1	EASY JET ST	489	2,127	Rural Local	Rural	52
5771	1	EASY MEADOW CV	334	1,013	Rural Local	Rural	86
6113	1	EASY MEADOW CV	240	806	Rural Local	Rural	89
4461	3	EASY ST	1,034	1,838	Rural Local	Rural	39
5637	2	EASY ST	527	1,948	Urban Local	Urban	68
3762	1	EASYBEND DR	871	2,128	Rural Local	Rural	91
6114	1	EASYBEND DR	657	1,605	Rural Local	Rural	90
6115	1	EASYBEND DR	721	1,761	Rural Local	Rural	93
7158	3	EBBSFLEET DR	461	1,702	Rural Local	Rural	85
7162	3	EBBSFLEET DR	584	2,075	Rural Local	Rural	83
7173	3	EBBSFLEET DR	199	708	Rural Local	Rural	84
7174	3	EBBSFLEET DR	110	391	Rural Local	Rural	91
5979	3	EBONY HOLLOW CV	440	1,598	Urban Local	Urban	52
4426	3	EBONY HOLLOW PASS	972	2,807	Urban Local	Urban	90
4431	3	EBONY HOLLOW PASS	519	1,500	Urban Local	Urban	76
2333	3	ECHO LA	420	839	Rural Local	Rural	41
1360	3	ECK LA	1,643	3,651	Rural Local	Rural	66
1391	3	ECK LA	3,512	8,586	Rural Local	Rural	72
1420	3	ECK LA	2,003	4,895	Rural Local	Rural	57
1443	3	ECK LA	536	1,311	Rural Local	Rural	56
1446	3	ECK LA	1,114	2,722	Rural Local	Rural	72
1455	3	ECK LA	331	808	Rural Local	Rural	63
8701	3	ECK LA	97	236	Rural Local	Rural	91
8702	3	ECK LA	554	1,355	Rural Local	Rural	79
4802	2	ECORIO CT	121	640	Urban Local	Urban	88
482	2	ECORIO DR	304	912	Urban Local	Urban	78
491	2	ECORIO DR	307	922	Urban Local	Urban	93
504	2	ECORIO DR	552	1,657	Urban Local	Urban	91
516	2	ECORIO DR	230	691	Urban Local	Urban	82
534	2	ECORIO DR	622	1,865	Urban Local	Urban	76
4801	2	ECORIO DR	289	1,144	Urban Local	Urban	92
2960	1	ED ACKLIN RD	3,724	9,103	Urban Collector	Urban	64
5429	1	ED ACKLIN RD	1,299	2,599	Urban Collector	Urban	9
1780	1	EDENBOURGH LA	619	2,132	Urban Local	Urban	47
1784	1	EDENBOURGH LA	608	1,825	Urban Local	Urban	71
5994	3	EDGEBROOK DR	721	1,442	Rural Local	Rural	58
984	1	EDGEMERE DR	173	709	Urban Local	Urban	94
989	1	EDGEMERE DR	329	1,352	Urban Local	Urban	46
994	1	EDGEMERE DR	589	2,421	Urban Local	Urban	96
996	1	EDGEMERE DR	285	1,170	Urban Local	Urban	23
997	1	EDGEMERE DR	481	1,976	Urban Local	Urban	100
1000	1	EDGEMERE DR	322	1,322	Urban Local	Urban	80
4861	1	EDGEMERE DR	555	2,282	Urban Local	Urban	18
8334	1	EDGEMERE DR	532	2,186	Urban Local	Urban	47
8335	1	EDGEMERE DR	831	3,417	Urban Local	Urban	55
1006	1	EDGERLY LA	139	418	Urban Local	Urban	78
1008	1	EDGERLY LA	372	1,115	Urban Local	Urban	90
1016	1	EDGERLY LA	312	937	Urban Local	Urban	82
5211	2	EDGERTON ST	495	1,710	Rural Local	Rural	75
1627	3	EDGEWATER DR	1,020	1,587	Rural Local	Rural	67
1905	2	EDGEWATER DR	1,305	2,319	Rural Local	Rural	65
6544	2	EDGEWATER DR	1,164	2,070	Rural Local	Rural	65
6607	3	EDGEWATER DR	637	991	Rural Local	Rural	59
7950	3	EDGEWATER DR	554	1,108	Rural Local	Rural	48
25061	2	EDGEWATER DR	136	242	Rural Local	Rural	59

GISID	Precint	Street Name	Length (ft)	Area (yd2)	Class	Environment	2009 OCI
25875	2	EDGEWATER DR	520	925	Rural Local	Rural	56
40654	2	EDGEWATER DR	133	237	Rural Local	Rural	49
40655	2	EDGEWATER DR	131	233	Rural Local	Rural	66
2909	1	EDWARD ST	347	578	Rural Local	Rural	49
6412	3	EDWARDS DR	611	1,291	Rural Local	Rural	43
5984	3	EDWARDS HOLLOW CV	454	1,451	Rural Local	Rural	32
4434	3	EDWARDS HOLLOW RUN	1,233	3,837	Rural Local	Rural	89
4441	3	EDWARDS HOLLOW RUN	525	1,633	Rural Local	Rural	83
4450	3	EDWARDS HOLLOW RUN	929	2,889	Rural Local	Rural	83
10120	3	EDWARDS HOLLOW RUN	1,853	5,354	Rural Local	Rural	71
3875	1	EDWIN LA	3,824	10,198	Rural Local	Rural	81
10008	1	EDWIN REINHARDT DR	191	574	Urban Local	Urban	82
4619	4	EILERS RD	6,606	16,148	Rural Collector	Rural	63
3987	3	EITEL LA	443	985	Rural Local	Rural	61
1776	1	E-K LA	480	1,439	Urban Local	Urban	87
5049	1	E-K LA	335	1,188	Urban Local	Urban	66
4047	3	EL DORADO DR	1,510	4,530	Rural Local	Rural	48
4069	3	EL DORADO DR	6,504	19,513	Rural Local	Rural	31
1019	2	EL MALINO DR	740	1,481	Rural Local	Rural	69
4504	3	EL PAISANO LA	442	1,032	Rural Local	Rural	87
3998	3	EL REY BLVD	260	636	Urban Collector	Urban	70
4001	3	EL REY BLVD	303	740	Urban Collector	Urban	80
4033	3	EL REY BLVD	2,739	6,695	Urban Collector	Urban	75
4045	3	EL REY BLVD	920	3,781	Urban Collector	Urban	94
4046	3	EL REY BLVD	709	1,733	Urban Collector	Urban	62
4059	3	EL REY BLVD	897	3,687	Urban Collector	Urban	68
4062	3	EL REY BLVD	1,127	4,632	Urban Collector	Urban	84
4064	3	EL REY BLVD	753	3,096	Urban Collector	Urban	82
5842	3	EL REY BLVD	308	1,265	Urban Collector	Urban	93
6295	3	EL REY BLVD	555	2,282	Urban Collector	Urban	64
9407	3	EL REY BLVD	464	1,908	Urban Collector	Urban	66
9240	2	EL SOCORRO LN	166	742	Urban Local	Urban	77
9241	2	EL SOCORRO LN	405	1,406	Urban Local	Urban	81
157	3	EL SOL DR	186	559	Rural Local	Rural	70
4703	3	EL SOL DR	128	385	Rural Local	Rural	64
6100	3	EL TORO CV	305	1,017	Rural Local	Rural	34
2132	2	EL VIEJO CAMINO	1,125	2,375	Rural Local	Rural	67
6093	2	EL VIEJO CAMINO	1,065	2,248	Rural Local	Rural	73
45253	1	ELARA DR	1,319	4,499	Urban Local	Urban	91
45255	1	ELARA DR	152	455	Urban Local	Urban	91
2160	2	ELDER CIR	2,347	6,781	Urban Local	Urban	90
2168	2	ELDER CIR	1,336	3,859	Urban Local	Urban	95
7459	1	ELDERBERRY TEA CV	205	890	Urban Local	Urban	91
4386	3	ELDORADO TRL	621	2,827	Urban Local	Urban	49
4389	3	ELDORADO TRL	1,362	6,206	Urban Local	Urban	46
4391	3	ELDORADO TRL	412	1,877	Urban Local	Urban	59
5965	3	ELDORADO TRL	284	1,149	Urban Local	Urban	59
5112	2	ELIZABETH JANE CT	514	1,764	Urban Local	Urban	69
5480	2	ELKWATER CV	127	580	Urban Local	Urban	33
5817	3	ELM CREEK CV	542	1,385	Rural Local	Rural	54
1253	3	ELM DR	904	1,606	Rural Local	Rural	56
5818	3	ELM GROVE CIR	313	876	Rural Local	Rural	63
7766	4	ELM GROVE RD	642	1,568	Rural Collector	Rural	90
7767	4	ELM GROVE RD	6,361	15,550	Rural Collector	Rural	66
4497	4	ELM VALLEY DR	583	1,166	Rural Local	Rural	64
4503	4	ELM VALLEY DR	702	1,404	Rural Local	Rural	62

GISID	Precint	Street Name	Length (ft)	Area (yd2)	Class	Environment	2009 OCI
4508	3	ELM VIEW WY	213	472	Rural Local	Rural	62
2147	2	ELOHI DR	347	1,040	Rural Local	Rural	96
2149	2	ELOHI DR	512	1,537	Rural Local	Rural	83
2150	2	ELOHI DR	151	453	Rural Local	Rural	97
2152	2	ELOHI DR	354	1,062	Rural Local	Rural	89
2155	2	ELOHI DR	310	931	Rural Local	Rural	98
2159	2	ELOHI DR	494	1,481	Rural Local	Rural	96
4117	4	ELROY RD	5,477	13,387	Rural Arterial	Rural	52
4131	4	ELROY RD	1,885	4,609	Rural Arterial	Rural	23
4151	4	ELROY RD	2,363	5,776	Rural Arterial	Rural	78
4158	4	ELROY RD	381	932	Rural Arterial	Rural	65
4185	1	ELROY RD	3,549	18,930	Rural Arterial	Rural	91
4190	1	ELROY RD	618	3,294	Rural Arterial	Rural	91
4205	1	ELROY RD	1,525	8,135	Rural Arterial	Rural	95
6282	4	ELROY RD	2,730	6,673	Rural Collector	Rural	61
7282	4	ELROY RD	2,996	7,324	Rural Collector	Rural	34
7283	4	ELROY RD	686	1,677	Rural Collector	Rural	22
7284	4	ELROY RD	2,393	5,850	Rural Arterial	Rural	32
7285	4	ELROY RD	909	2,222	Rural Arterial	Rural	20
7722	1	ELROY RD	722	3,849	Rural Arterial	Rural	96
10155	1	ELROY RD	761	4,058	Rural Arterial	Rural	92
10029	3	ELY CT	367	1,333	Urban Local	Urban	89
3475	3	EMERALD FALLS DR	281	780	Urban Local	Urban	63
3477	3	EMERALD FALLS DR	363	1,009	Urban Local	Urban	50
3478	3	EMERALD FALLS DR	309	859	Urban Local	Urban	52
5663	2	EMERALD FALLS DR	565	1,852	Urban Local	Urban	70
1029	1	EMMALEIGHS LA	661	1,984	Urban Local	Urban	96
584	1	EMMETT PKWY	1,003	3,009	Urban Local	Urban	81
594	1	EMMETT PKWY	353	1,060	Urban Local	Urban	82
4524	4	ENCINO DR	1,249	2,498	Rural Local	Rural	66
2079	2	ENCINO VERDE	145	322	Rural Local	Rural	91
7216	2	ENCINO VERDE	218	484	Rural Local	Rural	58
4911	3	END OF THE TRAIL	425	1,044	Rural Local	Rural	94
650	1	ENDICOTT DR	500	1,775	Urban Local	Urban	43
8503	2	ENDLESS SHORE LA	437	1,311	Urban Local	Urban	89
8504	2	ENDLESS SHORE LA	118	353	Urban Local	Urban	80
8508	2	ENDLESS SHORE LA	190	569	Urban Local	Urban	91
8509	2	ENDLESS SHORE LA	276	827	Urban Local	Urban	94
96	2	ENGELMANN LA	2,645	6,172	Rural Local	Rural	23
311	2	ENGELMANN LA	12,512	29,196	Rural Local	Rural	20
1363	3	ENID DR	1,225	2,721	Rural Local	Rural	53
5088	2	ENTRADA CV	220	623	Urban Local	Urban	59
2390	2	EPPERSON TRL	226	627	Urban Local	Urban	92
2393	2	EPPERSON TRL	452	1,255	Urban Local	Urban	91
2404	2	EPPERSON TRL	341	946	Urban Local	Urban	90
2418	2	EPPERSON TRL	290	806	Urban Local	Urban	93
2431	2	EPPERSON TRL	226	627	Urban Local	Urban	90
5066	2	EPPING FOREST CV	496	1,489	Urban Local	Urban	45
5379	3	ERNEST LA	1,779	4,349	Rural Local	Rural	83
4018	3	ESPANOLA TRL	600	1,333	Rural Local	Rural	84
4025	3	ESPANOLA TRL	615	1,366	Rural Local	Rural	87
4034	3	ESPANOLA TRL	613	1,499	Rural Local	Rural	88
4055	3	ESPANOLA TRL	864	2,112	Rural Local	Rural	86
4284	3	ESPERANZA DR	283	850	Urban Local	Urban	79
4294	3	ESPERANZA DR	298	895	Urban Local	Urban	82
4309	3	ESPERANZA DR	289	867	Urban Local	Urban	76

GISID	Precint	Street Name	Length (ft)	Area (yd2)	Class	Environment	2009 OCI
4315	3	ESPERANZA DR	285	854	Urban Local	Urban	83
3007	1	ESQUIRE ACRES LA	753	1,673	Rural Local	Rural	82
4860	1	ESSEX CV	200	818	Urban Local	Urban	47
5304	2	ESTRADA CT	308	1,139	Rural Local	Rural	69
8439	1	ETHEREDGE DR	136	498	Rural Local	Rural	81
8448	1	ETHEREDGE DR	219	804	Rural Local	Rural	80
8451	1	ETHEREDGE DR	824	3,023	Rural Local	Rural	88
3508	3	ETNA DR	753	2,093	Urban Local	Urban	95
4417	3	ETTA LA	1,678	2,983	Urban Local	Urban	37
4664	3	EVANS OAK RD	2,009	4,465	Rural Local	Rural	92
4617	4	EVELYN RD	4,417	11,778	Rural Collector	Rural	46
4626	4	EVELYN RD	1,597	3,903	Rural Collector	Rural	87
6254	4	EVELYN RD	1,113	2,720	Rural Collector	Rural	86
6257	4	EVELYN RD	2,578	6,301	Rural Collector	Rural	42
8433	4	EVELYN RD	1,404	3,433	Rural Collector	Rural	26
8434	4	EVELYN RD	2,453	6,541	Rural Collector	Rural	27
25916	4	EVELYN RD	325	795	Rural Collector	Rural	56
4318	3	EVENINGSTAR DR	343	1,029	Urban Local	Urban	63
4328	3	EVENINGSTAR DR	375	1,124	Urban Local	Urban	66
4419	3	EVENTIDE LA	701	1,636	Urban Local	Urban	48
6187	3	EVENTIDE LA	306	714	Urban Local	Urban	65
5390	3	EVIDENCE CV	1,940	4,526	Rural Local	Rural	74
5182	2	EXTON CV	318	1,246	Urban Local	Urban	70
2961	1	EYERLEY RD	3,299	8,284	Rural Local	Rural	87
4126	4	FAGERQUIST RD	290	708	Rural Arterial	Rural	92
4129	4	FAGERQUIST RD	1,440	3,520	Rural Arterial	Rural	90
4133	4	FAGERQUIST RD	2,739	6,392	Rural Collector	Rural	78
4134	4	FAGERQUIST RD	222	517	Rural Collector	Rural	88
7704	4	FAGERQUIST RD	1,531	3,743	Rural Arterial	Rural	90
7763	4	FAGERQUIST RD	3,542	8,657	Rural Arterial	Rural	90
7764	4	FAGERQUIST RD	2,914	7,124	Rural Arterial	Rural	89
7765	4	FAGERQUIST RD	2,294	5,607	Rural Arterial	Rural	90
3476	3	FAIRFAX RIDGE PL	233	647	Urban Local	Urban	60
3482	3	FAIRFAX RIDGE PL	638	1,772	Urban Local	Urban	71
5654	3	FAIRFAX RIDGE PL	222	900	Urban Local	Urban	72
5666	3	FAIRFAX RIDGE PL	250	975	Urban Local	Urban	67
7589	3	FALCON DR	555	1,356	Urban Local	Urban	91
7590	3	FALCON DR	277	677	Rural Local	Rural	84
3263	2	FALCON LEDGE DR	1,013	3,038	Rural Local	Rural	72
3273	2	FALCON LEDGE DR	792	2,375	Rural Local	Rural	75
3278	2	FALCON LEDGE DR	386	1,159	Urban Local	Urban	50
3287	2	FALCON LEDGE DR	585	1,756	Urban Local	Urban	62
5571	2	FALCON LEDGE DR	837	2,577	Urban Local	Urban	60
2699	2	FALCON RIDGE DR	458	1,019	Rural Local	Rural	70
2704	2	FALCON RIDGE DR	497	1,105	Rural Local	Rural	48
9472	1	FALCON TRAIL CT	143	622	Urban Local	Urban	52
6557	3	FALL CREEK RD	4,911	12,004	Rural Local	Rural	41
5218	3	FALLEN TIMBER DR	592	1,927	Rural Local	Rural	63
3768	1	FALLENASH DR	497	1,491	Urban Local	Urban	96
3776	1	FALLENASH DR	416	1,247	Urban Local	Urban	95
3089	2	FALLING BROOK CV	436	1,422	Urban Local	Urban	88
9423	1	FALLSPRINGS WY	134	677	Rural Local	Rural	61
9425	1	FALLSPRINGS WY	819	2,456	Rural Local	Rural	61
7172	3	FALMER CT	486	1,585	Rural Local	Rural	90
1896	2	FAR VIEW DR	1,055	3,166	Urban Local	Urban	33
1898	2	FAR VIEW DR	471	1,414	Urban Local	Urban	34

GISID	Precint	Street Name	Length (ft)	Area (yd2)	Class	Environment	2009 OCI
5133	2	FAR VIEW DR	2,514	7,541	Urban Local	Urban	48
6933	2	FARGO TER	101	714	Urban Local	Urban	84
8407	3	FARLEIGH LA	467	1,401	Rural Local	Rural	86
8408	3	FARLEIGH LA	150	449	Rural Local	Rural	87
8426	3	FARLEIGH LA	161	482	Rural Local	Rural	93
8427	3	FARLEIGH LA	139	416	Rural Local	Rural	91
8578	3	FARLEIGH LA	228	683	Rural Local	Rural	92
8580	3	FARLEIGH LA	105	314	Rural Local	Rural	89
8581	3	FARLEIGH LA	480	1,439	Rural Local	Rural	88
7249	2	FARM POND LA	367	1,508	Urban Local	Urban	71
7251	2	FARM POND LA	291	1,195	Urban Local	Urban	77
7253	2	FARM POND LA	177	727	Urban Local	Urban	82
7255	2	FARM POND LA	246	1,011	Urban Local	Urban	89
7257	2	FARM POND LA	63	258	Urban Local	Urban	87
7847	2	FARM POND LA	684	2,812	Urban Local	Urban	81
7848	2	FARM POND LA	145	597	Urban Local	Urban	84
7849	2	FARM POND LA	411	1,691	Urban Local	Urban	86
7854	2	FARM POND LA	720	2,961	Urban Local	Urban	80
7938	2	FARM POND LA	139	570	Urban Local	Urban	76
7939	2	FARM POND LA	491	2,020	Urban Local	Urban	77
8662	2	FARM POND LA	65	194	Urban Local	Urban	89
8663	2	FARM POND LA	423	1,270	Urban Local	Urban	99
8664	2	FARM POND LA	256	769	Urban Local	Urban	87
10103	1	FARMHAVEN RD	2,295	5,609	Rural Collector	Rural	18
8406	3	FARRINGTON CT	524	1,656	Rural Local	Rural	71
2645	3	FARRIS DR	352	782	Rural Local	Rural	62
3099	2	FAST FOX TRL	894	2,683	Rural Local	Rural	32
3113	3	FAST FOX TRL	387	1,162	Rural Local	Rural	32
28	3	FAUBION TRL	9,111	19,235	Rural Local	Rural	43
15	3	FAWN DR	2,161	5,041	Rural Local	Rural	81
18	3	FAWN DR	720	1,680	Rural Local	Rural	62
21	3	FAWN DR	3,150	7,350	Rural Local	Rural	47
32	3	FAWN DR	1,138	2,656	Rural Local	Rural	47
39	3	FAWN DR	644	1,502	Rural Local	Rural	53
1385	3	FAWN RIDGE CIR	1,169	2,079	Rural Local	Rural	93
202	3	FAWN VALLEY DR	1,816	4,237	Rural Local	Rural	85
1686	1	FAY ST	604	1,073	Rural Local	Rural	82
1688	1	FAY ST	420	746	Rural Local	Rural	76
4016	3	FEATHER HILL RD	1,329	2,953	Rural Local	Rural	41
606	2	FEATHERCREST DR	350	1,049	Urban Local	Urban	76
623	2	FEATHERCREST DR	732	2,196	Urban Local	Urban	82
317	1	FELDER LA	9,975	19,950	Rural Local	Rural	47
6217	3	FELICIA DR	2,633	4,681	Urban Collector	Urban	56
5739	3	FELTS LA	199	353	Rural Local	Rural	19
4601	3	FENCERAIL RD	1,288	2,432	Rural Local	Rural	52
8605	1	FERGUSON CUTOFF	539	1,198	Urban Local	Urban	61
40583	1	FERGUSON CUTOFF	1,813	4,030	Urban Local	Urban	86
1770	1	FERGUSON LA	1,982	4,845	Urban Arterial	Urban	48
1771	1	FERGUSON LA	3,376	8,253	Urban Arterial	Urban	49
1772	1	FERGUSON LA	359	877	Urban Arterial	Urban	81
1773	1	FERGUSON LA	427	1,044	Urban Arterial	Urban	82
5048	1	FERGUSON LA	280	1,023	Rural Local	Rural	38
6566	1	FERGUSON LA	1,096	2,680	Urban Arterial	Urban	88
5098	2	FERN SPRING CV	295	852	Urban Local	Urban	91
4334	3	FESTUS DR	256	769	Urban Local	Urban	83
4340	3	FESTUS DR	353	1,059	Urban Local	Urban	86

GISID	Precint	Street Name	Length (ft)	Area (yd2)	Class	Environment	2009 OCI
4349	3	FESTUS DR	541	1,622	Urban Local	Urban	87
4351	3	FESTUS DR	448	1,343	Urban Local	Urban	69
4354	3	FESTUS DR	741	2,224	Urban Local	Urban	82
4535	3	FIELD DR	673	1,495	Rural Local	Rural	91
4537	3	FIELD DR	730	1,621	Rural Local	Rural	72
8097	1	FIELD STREAM LA	503	1,508	Urban Local	Urban	61
9519	1	FIELD STREAM LA	700	2,099	Urban Local	Urban	65
9520	1	FIELD STREAM LA	195	585	Urban Local	Urban	65
8631	3	FIG BLUFF LA	672	1,867	Rural Local	Rural	94
7780	3	FIORELLINO PL	159	476	Urban Collector	Urban	71
7782	3	FIORELLINO PL	710	2,129	Urban Collector	Urban	70
7785	3	FIORELLINO PL	198	594	Urban Collector	Urban	64
8221	3	FIORELLINO PL	254	763	Urban Collector	Urban	74
8647	3	FIREPLACE CT	527	1,200	Rural Local	Rural	91
251	3	FIRST ST	1,618	3,416	Rural Local	Rural	91
3809	1	FITZGIBBON DR	329	987	Rural Local	Rural	81
3811	1	FITZGIBBON DR	258	775	Rural Local	Rural	80
3812	1	FITZGIBBON DR	271	812	Rural Local	Rural	96
3815	1	FITZGIBBON DR	260	779	Rural Local	Rural	89
5786	1	FITZGIBBON DR	124	372	Rural Local	Rural	92
3986	3	FITZHUGH RD	3,262	8,337	Rural Minor Arterial	Rural	51
3999	3	FITZHUGH RD	1,936	4,949	Rural Minor Arterial	Rural	69
4102	3	FITZHUGH RD	2,185	5,584	Rural Minor Arterial	Rural	35
4111	3	FITZHUGH RD	731	1,868	Rural Minor Arterial	Rural	57
4112	3	FITZHUGH RD	2,412	6,163	Rural Minor Arterial	Rural	57
9010	3	FITZHUGH RD	2,856	7,933	Rural Minor Arterial	Rural	36
9011	3	FITZHUGH RD	4,287	10,956	Rural Minor Arterial	Rural	51
5624	4	FLAMEVINE CV	168	630	Urban Local	Urban	61
9069	3	FLAMINGO DR N	1,296	2,880	Rural Local	Rural	78
9070	3	FLAMINGO DR N	438	974	Rural Local	Rural	67
2624	3	FLAMINGO DR S	381	846	Rural Local	Rural	85
2627	3	FLAMINGO DR S	579	1,287	Rural Local	Rural	77
2629	3	FLAMINGO DR S	228	507	Rural Local	Rural	91
2630	3	FLAMINGO DR S	845	1,878	Rural Local	Rural	89
5880	3	FLASHPOINT CT	331	916	Rural Local	Rural	36
8485	1	FLAT HEAD DR	746	2,237	Rural Local	Rural	63
5845	3	FLAT ROCK DR	309	549	Rural Local	Rural	23
2475	2	FLAT TOP RANCH RD	588	2,549	Urban Collector	Urban	97
2495	2	FLAT TOP RANCH RD	211	913	Urban Collector	Urban	98
2514	2	FLAT TOP RANCH RD	612	2,653	Urban Collector	Urban	97
6895	2	FLAT TOP RANCH RD	569	2,466	Rural Local	Rural	86
6898	2	FLAT TOP RANCH RD	475	1,899	Rural Local	Rural	92
6899	2	FLAT TOP RANCH RD	973	3,893	Rural Local	Rural	91
6905	2	FLAT TOP RANCH RD	866	3,466	Rural Local	Rural	88
7208	2	FLAT TOP RANCH RD	235	1,017	Rural Local	Rural	94
7209	2	FLAT TOP RANCH RD	141	565	Rural Local	Rural	87
8115	2	FLAT TOP RANCH RD	1,865	6,168	Rural Local	Rural	83
1078	1	FLATTER'S WY	216	648	Urban Local	Urban	91
8668	1	FLATTER'S WY	147	738	Urban Local	Urban	86
573	2	FLINDERS REEF LA	453	1,358	Urban Local	Urban	70
2830	3	FLINT ROCK RD	166	442	Rural Collector	Rural	52
2831	3	FLINT ROCK RD	786	2,095	Rural Collector	Rural	66
6631	3	FLINT ROCK RD	1,843	4,913	Rural Collector	Rural	51
6778	3	FLINT ROCK RD	965	3,217	Rural Collector	Rural	65
7967	3	FLINT ROCK RD	2,451	6,537	Rural Collector	Rural	43
7968	3	FLINT ROCK RD	1,280	3,413	Rural Collector	Rural	65

GISID	Precint	Street Name	Length (ft)	Area (yd2)	Class	Environment	2009 OCI
9344	3	FLINT ROCK RD	355	948	Rural Collector	Rural	69
9345	3	FLINT ROCK RD	283	661	Rural Collector	Rural	45
9346	3	FLINT ROCK RD	687	1,602	Rural Collector	Rural	40
9668	3	FLINT ROCK RD	1,409	3,288	Rural Collector	Rural	40
9669	3	FLINT ROCK RD	474	1,581	Rural Collector	Rural	58
25747	3	FLINT ROCK RD	539	1,436	Rural Collector	Rural	68
4030	3	FLINTROCK CIR	2,568	5,706	Rural Local	Rural	62
1755	1	FLORADALE DR	1,139	3,416	Rural Local	Rural	81
1759	2	FLORADALE DR	1,155	3,466	Rural Local	Rural	52
9017	1	FLORIBUNDAS LA	154	461	Urban Local	Urban	82
9019	1	FLORIBUNDAS LA	158	474	Urban Local	Urban	91
5339	2	FOGGY GLEN CV	461	1,205	Rural Local	Rural	53
4114	1	FOLEY DR	2,069	5,057	Rural Local	Rural	72
4912	3	FOREST CV	376	1,016	Rural Local	Rural	70
5884	4	FOREST GLEN CV	1,103	2,914	Rural Local	Rural	16
3237	2	FOREST HILLS DR	667	2,000	Rural Local	Rural	92
3241	2	FOREST HILLS DR	337	1,010	Rural Local	Rural	79
3246	2	FOREST HILLS DR	387	1,161	Rural Local	Rural	70
3248	2	FOREST HILLS DR	317	950	Rural Local	Rural	95
1229	3	FOREST WY	2,410	5,890	Rural Local	Rural	67
1248	3	FOREST WY	566	1,383	Rural Local	Rural	73
1254	3	FOREST WY	221	515	Rural Local	Rural	85
1258	3	FOREST WY	918	2,142	Rural Local	Rural	64
1265	3	FOREST WY	584	1,363	Rural Local	Rural	68
5410	1	FORMITH ST	1,133	2,643	Rural Local	Rural	53
24368	1	FORT LEXINGTON DR	190	630	Urban Collector	Urban	83
2615	2	FORT SMITH TRL	548	1,340	Urban Collector	Urban	46
4381	3	FORT WORTH TRL	357	1,072	Urban Local	Urban	84
4382	3	FORT WORTH TRL	349	1,047	Urban Local	Urban	86
5964	3	FORT WORTH TRL	182	821	Urban Local	Urban	87
5966	3	FORT WORTH TRL	364	1,366	Urban Local	Urban	58
5661	3	FORTUNA CV	351	974	Urban Local	Urban	75
3485	3	FORTUNA DR	360	999	Urban Local	Urban	84
5656	3	FORTUNA DR	161	448	Urban Local	Urban	96
2840	3	FOSSIL TRL	1,810	4,423	Rural Local	Rural	90
6736	4	FOSTER RANCH RD	2,165	5,772	Rural Local	Rural	55
6737	4	FOSTER RANCH RD	155	413	Rural Local	Rural	61
1145	3	FOUNDATION RD	964	2,355	Rural Local	Rural	61
1155	3	FOUNDATION RD	1,084	2,650	Rural Local	Rural	55
1160	3	FOUNDATION RD	955	2,334	Rural Local	Rural	57
5695	3	FOWLER DR	107	285	Urban Local	Urban	43
3335	2	FOX CHAPEL DR	761	2,028	Urban Local	Urban	91
3908	1	FOXHEAD DR	584	1,751	Rural Local	Rural	87
2613	2	FOY DR	1,334	3,260	Rural Local	Rural	62
987	2	FRAMINGHAM CIR	452	1,357	Urban Local	Urban	71
990	1	FRAMINGHAM CIR	351	1,052	Urban Local	Urban	98
991	1	FRAMINGHAM CIR	1,279	3,838	Urban Local	Urban	68
6578	2	FRANCES DR	465	930	Rural Local	Rural	63
116	2	FRANKIE LA	1,266	2,812	Rural Local	Rural	72
4691	2	FRANKIE LA	1,112	2,604	Rural Local	Rural	65
4463	3	FRATE BARKER RD	1,430	3,495	Rural Arterial	Rural	44
4464	3	FRATE BARKER RD	571	1,395	Rural Arterial	Rural	84
9027	3	FRATE BARKER RD	1,533	3,747	Rural Arterial	Rural	63
45285	3	FRATE BARKER RD	429	1,048	Rural Arterial	Rural	68
6892	3	FRENCH HARBOR CT	264	945	Rural Local	Rural	91
5855	3	FRIAR VILLA DR	1,135	1,964	Rural Local	Rural	29

GISID	Precint	Street Name	Length (ft)	Area (yd2)	Class	Environment	2009 OCI
7243	1	FRIENDSHIP QUILT LA	290	869	Urban Local	Urban	89
7245	1	FRIENDSHIP QUILT LA	132	544	Urban Local	Urban	89
7273	1	FRIENDSHIP QUILT LA	280	841	Urban Local	Urban	81
7428	1	FRIENDSHIP QUILT LA	234	960	Urban Local	Urban	86
7214	2	FRIJOLITA	443	984	Rural Local	Rural	68
5153	2	FRIO CV	214	621	Rural Local	Rural	83
2317	3	FRITZ HUGHES PARK RD	1,357	3,014	Rural Local	Rural	79
2344	3	FRITZ HUGHES PARK RD	274	547	Rural Local	Rural	85
2353	3	FRITZ HUGHES PARK RD	1,030	1,832	Rural Local	Rural	62
5951	3	FRODO CV	366	1,235	Urban Local	Urban	64
681	1	FRONIA WOODWARD RD	298	893	Urban Local	Urban	70
3377	2	FRONT ROYAL DR	1,019	2,717	Urban Local	Urban	96
187	3	FROSTDALE DR	1,255	2,789	Urban Local	Urban	86
457	1	FUCHS GROVE RD	1,992	5,313	Rural Arterial	Rural	44
1675	1	FUCHS GROVE RD	3,550	9,466	Rural Arterial	Rural	42
1681	1	FUCHS GROVE RD	5,545	14,786	Rural Arterial	Rural	33
1689	1	FUCHS GROVE RD	3,082	8,217	Rural Arterial	Rural	44
42	3	FULKES LA	442	1,031	Rural Collector	Rural	88
47	3	FULKES LA	607	1,417	Rural Collector	Rural	76
54	3	FULKES LA	2,317	5,406	Rural Collector	Rural	76
58	3	FULKES LA	1,401	3,269	Rural Collector	Rural	66
61	3	FULKES LA	2,334	5,446	Rural Collector	Rural	63
3212	2	FURLONG DR	2,011	6,205	Urban Local	Urban	41
599	1	FUZZ FAIRWAY	1,329	3,986	Urban Local	Urban	82
5779	1	GALBRAITH CV	281	1,118	Urban Local	Urban	93
6800	2	GALEANA TRACE CV	689	1,838	Urban Collector	Urban	72
2943	1	GALILEE CT	1,335	3,559	Rural Local	Rural	33
5418	1	GALILEE CT	478	1,274	Rural Local	Rural	70
4050	3	GALLANT FOX RD	1,632	4,895	Rural Local	Rural	81
4068	3	GALLANT FOX RD	1,601	4,804	Rural Local	Rural	62
4948	3	GALLO CIR	160	424	Rural Local	Rural	75
3837	1	GARDEN GATE DR	273	697	Rural Local	Rural	77
3841	4	GARDEN GATE DR	1,293	3,303	Rural Local	Rural	77
3840	1	GARDEN GROVE DR	282	720	Rural Local	Rural	91
3845	1	GARDEN GROVE DR	1,301	3,324	Rural Local	Rural	88
3843	1	GARDEN MEADOW RD	1,275	2,833	Rural Local	Rural	91
911	1	GARDENIA DR	1,237	2,885	Urban Local	Urban	13
915	1	GARDENIA DR	1,134	2,646	Urban Local	Urban	77
134	2	GATE DANCER LA	1,609	4,289	Urban Local	Urban	33
4380	3	GATLING GUN LA	296	1,347	Urban Collector	Urban	70
4396	3	GATLING GUN LA	595	2,708	Urban Collector	Urban	68
4411	3	GATLING GUN LA	267	1,217	Urban Collector	Urban	58
4415	3	GATLING GUN LA	322	1,467	Urban Collector	Urban	41
4587	3	GATLING GUN LA	347	1,581	Urban Collector	Urban	73
6188	3	GATLING GUN LA	150	682	Urban Collector	Urban	71
24996	3	GATLING GUN LN	168	765	Urban Collector	Urban	68
107	2	GATTIS SCHOOL RD	440	1,174	Rural Local	Rural	69
6965	2	GATTIS SCHOOL RD	449	1,197	Rural Local	Rural	51
7933	2	GATTIS SCHOOL RD	1,002	2,673	Rural Local	Rural	31
7934	2	GATTIS SCHOOL RD	2,190	5,839	Rural Local	Rural	23
4947	3	GAVILAN CIR	181	438	Rural Local	Rural	45
9449	2	GAVIN TRL	730	2,190	Urban Local	Urban	84
824	1	GAYLORD DR	234	701	Urban Local	Urban	85
847	1	GAYLORD DR	440	1,321	Urban Local	Urban	78
850	1	GAYLORD DR	512	1,537	Urban Local	Urban	76
853	1	GAYLORD DR	1,020	3,059	Urban Local	Urban	89

GISID	Precinct	Street Name	Length (ft)	Area (yd2)	Class	Environment	2009 OCI
857	1	GAYLORD DR	277	832	Urban Local	Urban	82
859	1	GAYLORD DR	180	819	Urban Local	Urban	75
860	1	GAYLORD DR	256	768	Urban Local	Urban	70
2359	2	GAZLEY LA	508	1,410	Urban Local	Urban	92
2646	3	GEBRON DR	667	1,557	Rural Local	Rural	62
2647	3	GEBRON DR	167	372	Rural Local	Rural	53
2650	3	GEBRON DR	696	1,546	Rural Local	Rural	50
6219	3	GEBRON DR	576	1,345	Rural Local	Rural	60
4204	1	GEMMER ST	290	870	Rural Local	Rural	75
4210	1	GEMMER ST	779	2,338	Rural Local	Rural	87
6276	1	GEMMER ST	145	434	Rural Local	Rural	50
6277	1	GEMMER ST	238	715	Rural Local	Rural	85
2234	3	GENERAL WILLIAMSON DR	514	1,829	Rural Collector	Rural	66
2243	3	GENERAL WILLIAMSON DR	827	2,942	Rural Collector	Rural	70
2246	3	GENERAL WILLIAMSON DR	134	476	Rural Collector	Rural	68
2270	3	GENERAL WILLIAMSON DR	1,438	3,515	Rural Collector	Rural	54
2293	3	GENERAL WILLIAMSON DR	1,005	2,457	Rural Collector	Rural	52
2323	3	GENERAL WILLIAMSON DR	1,350	2,999	Rural Collector	Rural	63
4164	4	GENEVA DR	860	1,624	Rural Local	Rural	60
3993	3	GENEVA PKWY	343	763	Rural Local	Rural	61
6555	3	GENOA DR	491	2,620	Rural Local	Rural	53
8389	1	GEORGE BUSH CT	208	1,127	Urban Local	Urban	79
8390	1	GEORGE BUSH ST	336	1,271	Urban Collector	Urban	82
8392	1	GEORGE BUSH ST	670	2,530	Urban Collector	Urban	81
8393	1	GEORGE BUSH ST	540	2,041	Urban Collector	Urban	84
8395	1	GEORGE BUSH ST	226	853	Urban Collector	Urban	85
8403	1	GEORGE BUSH ST	202	761	Urban Collector	Urban	84
9114	1	GEORGE BUSH ST	95	357	Urban Collector	Urban	81
9115	1	GEORGE BUSH ST	423	1,599	Urban Collector	Urban	86
9147	1	GEORGE BUSH ST	139	526	Urban Collector	Urban	82
9150	1	GEORGE BUSH ST	410	1,550	Urban Collector	Urban	90
9151	1	GEORGE BUSH ST	141	533	Urban Collector	Urban	80
5623	2	GEORGIA LANDING CV	531	1,756	Urban Local	Urban	88
9142	1	GERALD FORD ST	100	300	Urban Local	Urban	67
7183	3	GERONIMO ST	886	2,165	Rural Local	Rural	78
8324	3	GERONIMO ST	1,181	2,887	Rural Local	Rural	91
2282	3	GERONIMO TRL	120	266	Rural Collector	Rural	22
2322	3	GERONIMO TRL	821	1,825	Rural Collector	Rural	24
2340	3	GERONIMO TRL	383	851	Rural Collector	Rural	47
2350	3	GERONIMO TRL	232	515	Rural Collector	Rural	40
2424	2	GERONIMO TRL	2,819	6,264	Rural Collector	Rural	51
2473	2	GERONIMO TRL	834	1,668	Rural Collector	Rural	35
5235	3	GERONIMO TRL	138	306	Rural Collector	Rural	18
8683	3	GHOLSON DR	147	440	Rural Local	Rural	91
8684	3	GHOLSON DR	902	2,706	Rural Local	Rural	84
6922	3	GIACOMO CV	333	1,206	Rural Local	Rural	91
5107	2	GIBBS HOLLOW CV	191	696	Urban Local	Urban	78
927	2	GIBLIN BEND	335	669	Urban Local	Urban	94
9156	1	GIESE LA	12,491	29,145	Rural Local	Rural	36
5432	1	GIESLA DR	452	927	Rural Local	Rural	40
5316	2	GILA PASS	534	1,079	Rural Local	Rural	47
2992	1	GILBERT RD	1,174	2,869	Rural Collector	Rural	74
38	3	GILLUM CREEK DR	599	1,330	Rural Local	Rural	73
95	3	GILLUM CREEK DR	1,828	4,063	Rural Local	Rural	65
4826	1	GINGER ST	896	2,003	Rural Local	Rural	47
7384	1	GINSEL LA	968	2,044	Rural Local	Rural	64

GISID	Precint	Street Name	Length (ft)	Area (yd2)	Class	Environment	2009 OCI
7467	1	GINSENG CV	258	1,069	Urban Local	Urban	91
1166	3	GLASS MOUNTAIN TRL	765	2,295	Rural Collector	Rural	88
1168	3	GLASS MOUNTAIN TRL	497	1,490	Rural Collector	Rural	85
6580	3	GLASS MOUNTAIN TRL	881	2,642	Rural Collector	Rural	89
6581	3	GLASS MOUNTAIN TRL	115	344	Rural Collector	Rural	88
3029	1	GLASS RD	2,032	4,290	Rural Local	Rural	88
4635	4	GLASS RD	5,786	12,858	Rural Local	Rural	45
9540	2	GLASTONBURY DR	180	738	Urban Collector	Urban	91
9544	2	GLASTONBURY DR	160	657	Urban Collector	Urban	91
9545	2	GLASTONBURY DR	425	1,748	Urban Collector	Urban	72
9549	2	GLASTONBURY DR	76	312	Urban Collector	Urban	91
9551	2	GLASTONBURY DR	169	693	Urban Collector	Urban	93
9554	2	GLASTONBURY DR	159	655	Urban Collector	Urban	89
9555	2	GLASTONBURY DR	288	1,184	Urban Collector	Urban	91
8092	1	GLEN MARK DR	275	825	Urban Local	Urban	63
8093	1	GLEN MARK DR	176	527	Urban Local	Urban	57
8096	1	GLEN MARK DR	278	833	Urban Local	Urban	64
8100	1	GLEN MARK DR	107	322	Urban Local	Urban	67
9523	1	GLEN MARK DR	650	1,949	Urban Local	Urban	67
9524	1	GLEN MARK DR	190	570	Urban Local	Urban	56
5665	3	GLENDORA CT	188	755	Rural Local	Rural	91
1893	2	GLENLAKE DR	673	3,068	Rural Collector	Rural	59
1894	2	GLENLAKE DR	412	1,877	Rural Collector	Rural	69
1897	2	GLENLAKE DR	1,517	6,910	Rural Collector	Rural	63
1899	2	GLENLAKE DR	1,179	5,372	Rural Collector	Rural	62
1900	2	GLENLAKE DR	1,579	7,191	Rural Collector	Rural	65
1901	2	GLENLAKE DR	1,086	4,949	Rural Collector	Rural	65
5128	2	GLENLAKE DR	442	2,406	Rural Collector	Rural	61
5579	2	GLENN CV	143	748	Urban Local	Urban	45
6043	4	GOFORTH RD	3,972	8,826	Rural Local	Rural	25
5090	2	GOLD CREST CT	216	894	Urban Local	Urban	91
716	2	GOLD FISH POND AV	275	825	Urban Local	Urban	68
760	2	GOLD FISH POND AV	763	2,290	Urban Local	Urban	83
8274	1	GOLD RUN CV	127	657	Urban Local	Urban	85
1056	1	GOLDEN FLAX TRL	303	843	Urban Local	Urban	91
4877	1	GOLDEN FLAX TRL	508	1,975	Urban Local	Urban	94
6500	1	GOLDEN FLAX TRL	264	734	Urban Local	Urban	82
6893	1	GOLDEN FLAX TRL	95	263	Urban Local	Urban	92
6894	1	GOLDEN FLAX TRL	204	566	Urban Local	Urban	84
2156	2	GOLDEN MAIZE DR	639	1,916	Rural Local	Rural	73
7451	2	GOLDEN PALOMINO CT	661	2,119	Urban Local	Urban	91
5717	4	GOLDEN RAIN CV	362	1,104	Urban Local	Urban	61
8493	1	GOLDEN VALLEY DR	159	653	Rural Local	Rural	91
9251	1	GOLDEN VALLEY DR	161	660	Rural Local	Rural	75
9252	1	GOLDEN VALLEY DR	159	655	Rural Local	Rural	91
9255	1	GOLDEN VALLEY DR	136	558	Rural Local	Rural	72
9256	1	GOLDEN VALLEY DR	1,639	6,739	Rural Local	Rural	73
493	2	GOWER ST	267	1,007	Urban Local	Urban	85
519	2	GOWER ST	836	3,159	Urban Local	Urban	31
4857	2	GOWER ST	106	646	Urban Local	Urban	36
7050	2	GRACE LA	1,146	3,732	Rural Local	Rural	81
6582	4	GRAEF RD	5,523	12,274	Rural Local	Rural	59
6583	4	GRAEF RD	3,597	7,992	Rural Local	Rural	36
4054	3	GRANADA HILLS DR	2,235	4,966	Rural Local	Rural	82
4060	3	GRANADA HILLS DR	443	1,330	Rural Local	Rural	74
5858	3	GRANADA HILLS DR	1,780	5,659	Rural Local	Rural	57

GISID	Precint	Street Name	Length (ft)	Area (yd2)	Class	Environment	2009 OCI
528	2	GRAND AVENUE PKWY	1,152	3,841	Urban Arterial	Urban	73
536	1	GRAND AVENUE PKWY	919	5,821	Urban Arterial	Urban	51
542	2	GRAND AVENUE PKWY	896	5,677	Urban Arterial	Urban	44
543	1	GRAND AVENUE PKWY	391	2,691	Urban Arterial	Urban	55
544	1	GRAND AVENUE PKWY	788	6,306	Urban Arterial	Urban	40
545	1	GRAND AVENUE PKWY	1,445	7,064	Urban Arterial	Urban	33
546	1	GRAND AVENUE PKWY	805	6,436	Urban Arterial	Urban	48
976	1	GRAND AVENUE PKWY	162	1,298	Rural Arterial	Rural	76
1094	2	GRAND AVENUE PKWY	1,500	11,996	Rural Arterial	Rural	73
1095	1	GRAND AVENUE PKWY	294	2,354	Rural Arterial	Rural	75
1096	1	GRAND AVENUE PKWY	395	3,156	Rural Arterial	Rural	77
1097	1	GRAND AVENUE PKWY	262	2,097	Rural Arterial	Rural	77
1098	2	GRAND AVENUE PKWY	738	5,903	Urban Arterial	Urban	81
4803	2	GRAND AVENUE PKWY	145	484	Urban Arterial	Urban	67
6538	2	GRAND AVENUE PKWY	253	845	Urban Arterial	Urban	73
6539	2	GRAND AVENUE PKWY	189	631	Urban Arterial	Urban	73
7070	2	GRAND AVENUE PKWY	162	541	Urban Arterial	Urban	93
7071	2	GRAND AVENUE PKWY	362	1,206	Urban Arterial	Urban	40
7078	2	GRAND AVENUE PKWY	307	2,049	Urban Arterial	Urban	89
7569	2	GRAND AVENUE PKWY	884	5,893	Rural Arterial	Rural	87
7570	2	GRAND AVENUE PKWY	528	3,518	Rural Arterial	Rural	81
10035	1	GRAND AVENUE PKWY	665	3,251	Urban Arterial	Urban	52
10036	2	GRAND AVENUE PKWY	257	1,255	Urban Arterial	Urban	73
10038	2	GRAND AVENUE PKWY	330	2,201	Urban Arterial	Urban	93
10932	1	GRAND AVENUE PKWY	214	1,714	Urban Arterial	Urban	60
10934	1	GRAND AVENUE PKWY	228	1,826	Rural Arterial	Rural	85
26768	1	GRAND AVENUE PKWY	168	822	Urban Arterial	Urban	77
26769	1	GRAND AVENUE PKWY	166	809	Urban Arterial	Urban	79
45286	2	GRAND AVENUE PKWY	687	5,493	Rural Arterial	Rural	72
7443	2	GRAND CHAMPION DR	297	890	Urban Local	Urban	96
7444	2	GRAND CHAMPION DR	380	1,141	Urban Local	Urban	89
6794	3	GRANDFALLS DR	167	685	Urban Local	Urban	84
7791	3	GRANDFALLS DR	510	2,095	Urban Local	Urban	97
7792	3	GRANDFALLS DR	258	1,062	Urban Local	Urban	90
7923	3	GRANDFALLS DR	162	666	Urban Local	Urban	89
8072	3	GRANDFALLS DR	243	1,000	Rural Local	Rural	91
8073	3	GRANDFALLS DR	289	1,188	Rural Local	Rural	84
9025	1	GRANDFLORAS CV	231	1,010	Rural Local	Rural	91
1115	3	GRANGER LA	295	886	Urban Local	Urban	95
1119	3	GRANGER LA	301	902	Urban Local	Urban	86
7995	3	GRANGER LA	301	902	Urban Local	Urban	77
6681	4	GRANNY DR	997	1,995	Rural Local	Rural	23
6682	4	GRANNY DR	344	687	Rural Local	Rural	25
962	2	GRAVESEND RD	316	1,441	Urban Local	Urban	68
964	2	GRAVESEND RD	260	1,186	Urban Local	Urban	54
965	2	GRAVESEND RD	538	2,450	Urban Local	Urban	67
2248	3	GRAVEYARD POINT RD	1,360	2,417	Rural Local	Rural	73
2249	3	GRAVEYARD POINT RD	330	587	Rural Local	Rural	56
2278	3	GRAVEYARD POINT RD	119	212	Rural Local	Rural	91
8497	1	GREAT FALLS DR	302	1,450	Rural Local	Rural	76
9259	1	GREAT FALLS DR	133	399	Rural Local	Rural	70
13	3	GREAT OAKS BLVD	931	2,069	Urban Local	Urban	72
6881	1	GREAT PANDA CV	454	1,864	Rural Local	Rural	85
7388	1	GREAT VALLEY DR	1,452	4,356	Rural Local	Rural	53
678	1	GREAT WILLOW DR	241	724	Urban Local	Urban	43
690	2	GREAT WILLOW DR	202	607	Urban Local	Urban	36

GISID	Precint	Street Name	Length (ft)	Area (yd2)	Class	Environment	2009 OCI
705	1	GREAT WILLOW DR	370	1,111	Urban Local	Urban	47
4830	1	GREAT WILLOW DR	162	762	Urban Local	Urban	40
4404	3	GREEN EMERALD TER	379	1,180	Urban Collector	Urban	83
4405	3	GREEN EMERALD TER	346	1,075	Urban Collector	Urban	91
4406	3	GREEN EMERALD TER	1,703	5,299	Urban Collector	Urban	92
4408	3	GREEN EMERALD TER	275	855	Urban Collector	Urban	97
4409	3	GREEN EMERALD TER	431	1,342	Urban Collector	Urban	90
4412	3	GREEN EMERALD TER	275	857	Urban Collector	Urban	88
4414	3	GREEN EMERALD TER	291	904	Urban Collector	Urban	91
6029	3	GREEN EMERALD TER	282	814	Urban Collector	Urban	80
6137	3	GREEN EMERALD TER	585	1,820	Urban Collector	Urban	91
3849	1	GREEN GROVE DR	1,416	2,831	Rural Local	Rural	67
5792	1	GREEN LEAF DR	180	361	Rural Local	Rural	91
5793	1	GREEN LEAF DR	294	766	Rural Local	Rural	89
9467	1	GREEN LODGE CT	671	2,288	Urban Local	Urban	55
578	2	GREEN MEADOWS	746	1,491	Rural Local	Rural	42
5790	1	GREEN PASTURES CV	389	1,029	Rural Local	Rural	75
3842	1	GREEN PASTURES DR	315	700	Rural Local	Rural	89
3844	1	GREEN PASTURES DR	326	725	Rural Local	Rural	37
3848	1	GREEN PASTURES DR	351	702	Rural Local	Rural	89
5788	1	GREEN PASTURES DR	159	353	Rural Local	Rural	92
4554	3	GREENMEADOW DR	660	1,321	Rural Local	Rural	59
109	2	GREENRIDGE DR	1,621	4,864	Rural Local	Rural	22
8866	2	GREENSHORES DR	283	786	Urban Local	Urban	91
8867	2	GREENSHORES DR	607	1,970	Urban Local	Urban	53
3858	1	GREENWOOD DR	1,638	3,639	Rural Local	Rural	80
3860	1	GREENWOOD DR	744	1,653	Rural Local	Rural	63
3865	1	GREENWOOD DR	60	147	Rural Local	Rural	72
8082	3	GREER DR	227	682	Rural Local	Rural	94
8083	3	GREER DR	302	907	Rural Local	Rural	84
1679	1	GREGG LA	8,875	20,709	Rural Arterial	Rural	66
455	1	GREGG LN	1,211	6,461	Urban Collector	Urban	28
7061	1	GREGG LN	1,280	3,129	Urban Collector	Urban	37
7062	1	GREGG LN	975	2,382	Urban Collector	Urban	25
7286	1	GREGG LN	3,376	8,253	Rural Arterial	Rural	26
10015	1	GREGG LN	1,766	4,316	Urban Collector	Urban	15
10016	2	GREGG LN	4,108	10,042	Urban Collector	Urban	20
41461	1	GREGG LN	735	1,798	Urban Collector	Urban	20
459	1	GREGG MANOR RD	2,724	7,870	Rural Arterial	Rural	34
1676	1	GREGG MANOR RD	4,884	14,652	Rural Arterial	Rural	43
1690	1	GREGG MANOR RD	1,747	5,436	Rural Arterial	Rural	44
7973	1	GREGG MANOR RD	5,637	17,538	Rural Arterial	Rural	62
7974	1	GREGG MANOR RD	1,194	7,962	Rural Arterial	Rural	68
8653	1	GREGG MANOR RD	532	1,595	Rural Local	Rural	75
25803	1	GREGG MANOR RD	1,986	8,827	Urban Collector	Urban	66
933	1	GREINERT DR	773	3,179	Urban Local	Urban	88
1071	1	GREINERT DR	1,024	3,072	Urban Local	Urban	85
9614	1	GREY CASTLE DR	938	3,854	Urban Local	Urban	92
3397	2	GREY FOX TRL	302	1,124	Urban Local	Urban	53
3399	2	GREY FOX TRL	339	1,018	Urban Local	Urban	63
7115	2	GREY FOX TRL	165	496	Urban Local	Urban	59
2406	2	GRIERSON TRL	253	703	Urban Local	Urban	91
2419	2	GRIERSON TRL	393	1,092	Urban Local	Urban	94
2420	2	GRIERSON TRL	162	449	Urban Local	Urban	90
5313	2	GRIMES RANCH CT	222	898	Urban Local	Urban	91
2454	2	GRIMES RANCH RD	616	1,712	Urban Local	Urban	91

GISID	Precint	Street Name	Length (ft)	Area (yd2)	Class	Environment	2009 OCI
2460	2	GRIMES RANCH RD	583	2,136	Urban Local	Urban	93
2472	2	GRIMES RANCH RD	235	862	Urban Local	Urban	95
2499	2	GRIMES RANCH RD	361	1,322	Urban Local	Urban	89
2539	2	GRIMES RANCH RD	565	1,569	Rural Local	Rural	93
2566	2	GRIMES RANCH RD	332	995	Rural Local	Rural	69
2591	2	GRIMES RANCH RD	730	2,190	Rural Local	Rural	73
2597	2	GRIMES RANCH RD	816	2,992	Rural Local	Rural	88
2603	2	GRIMES RANCH RD	351	1,053	Rural Local	Rural	95
2608	2	GRIMES RANCH RD	1,011	3,032	Rural Local	Rural	70
6361	2	GRIMES RANCH RD	291	809	Rural Local	Rural	77
1513	3	GRISHAM TRL	14,638	35,781	Rural Local	Rural	77
1550	3	GRISHAM TRL	902	2,204	Rural Local	Rural	93
1114	3	GRIST LA	460	1,379	Rural Local	Rural	92
4887	3	GRIST LA	153	458	Rural Local	Rural	86
5613	2	GROVETON CV	201	827	Urban Local	Urban	83
4954	3	GUAJOLOTE CIR	296	642	Rural Local	Rural	45
7831	3	GUARA CT	129	684	Rural Local	Rural	91
7829	3	GUARA DR	516	1,549	Rural Local	Rural	85
7830	3	GUARA DR	529	1,586	Rural Local	Rural	81
4248	4	GUERRERO LA	1,025	2,505	Rural Local	Rural	33
5065	2	GUILDFORD CV	513	1,530	Urban Local	Urban	69
3235	2	GUINEVERE LA	292	519	Rural Local	Rural	41
4383	3	GUN FIGHT LA	290	869	Urban Local	Urban	43
4395	3	GUN FIGHT LA	464	1,393	Urban Local	Urban	35
4398	3	GUN FIGHT LA	139	416	Urban Local	Urban	44
4416	3	GUN FIGHT LA	539	1,617	Urban Local	Urban	61
4424	3	GUN FIGHT LA	255	765	Urban Local	Urban	40
4586	3	GUN FIGHT LA	607	1,821	Urban Local	Urban	43
6026	3	GUN FIGHT LA	381	1,361	Urban Local	Urban	54
5977	3	GUN POWDER CT	122	647	Urban Local	Urban	88
4600	3	GUNSMITH DR	384	852	Rural Local	Rural	84
2838	3	GUNSTREAM LA	1,052	2,454	Rural Local	Rural	88
4843	2	HAAS LA	335	1,302	Urban Local	Urban	86
5196	2	HADLE CV	350	1,264	Urban Local	Urban	84
7489	2	HAIG POINT CV	297	1,302	Urban Local	Urban	80
607	1	HALEY HW	982	2,947	Urban Local	Urban	77
616	1	HALEY HW	139	416	Urban Local	Urban	89
625	1	HALEY HW	257	770	Urban Local	Urban	89
4825	1	HALEY HW	76	444	Urban Local	Urban	84
5616	2	HALF MOON CV	112	592	Urban Local	Urban	91
6466	1	HALO DR	109	327	Urban Local	Urban	61
5273	2	HALSELL CT	264	1,046	Urban Local	Urban	91
2413	2	HALSELL DR	302	839	Urban Local	Urban	93
5274	2	HALSELL DR	785	2,494	Urban Local	Urban	91
7816	1	HAMANN LA	645	1,720	Rural Arterial	Rural	63
7817	1	HAMANN LA	3,451	8,052	Rural Arterial	Rural	66
3645	3	HAMILTON POOL RD	691	1,688	Rural Minor Arterial	Rural	66
3647	3	HAMILTON POOL RD	1,108	2,709	Rural Minor Arterial	Rural	72
3649	3	HAMILTON POOL RD	3,868	9,455	Rural Minor Arterial	Rural	68
3650	3	HAMILTON POOL RD	4,165	10,180	Rural Minor Arterial	Rural	67
6978	3	HAMILTON POOL RD	10,513	25,699	Rural Minor Arterial	Rural	74
8637	3	HAMILTON POOL RD	1,365	3,337	Rural Minor Arterial	Rural	73
8639	3	HAMILTON POOL RD	282	689	Rural Minor Arterial	Rural	71
8641	3	HAMILTON POOL RD	5,167	12,630	Rural Minor Arterial	Rural	22
8642	3	HAMILTON POOL RD	1,251	3,059	Rural Minor Arterial	Rural	74
8678	3	HAMILTON POOL RD	6,844	16,731	Rural Minor Arterial	Rural	39

GISID	Precint	Street Name	Length (ft)	Area (yd2)	Class	Environment	2009 OCI
8706	3	HAMILTON POOL RD	13,312	32,541	Rural Minor Arterial	Rural	52
5531	2	HAMPSTED CT	319	1,077	Urban Local	Urban	91
1149	3	HANGING VALLEY DR	1,535	3,751	Rural Local	Rural	87
1122	3	HANNAH KAY LA	638	1,702	Rural Local	Rural	94
5399	3	HAPPY HOLLOW RD	1,362	2,271	Urban Collector	Urban	71
1774	1	HAPPY TRL	402	1,205	Urban Local	Urban	36
1777	1	HAPPY TRL	383	1,149	Urban Local	Urban	56
7986	1	HAPPY TRL	803	2,410	Urban Local	Urban	92
2799	3	HAPPY VALE PATHWAY	882	1,960	Rural Local	Rural	91
2800	3	HAPPY VALE PATHWAY	534	1,186	Rural Local	Rural	91
7423	1	HARCOURT HOUSE LA	143	428	Rural Local	Rural	91
7424	1	HARCOURT HOUSE LA	572	1,716	Rural Local	Rural	82
4896	3	HARE TRL	1,396	3,413	Rural Local	Rural	67
4680	3	HARKEY CV	522	1,148	Rural Local	Rural	93
6713	1	HAROLD GREEN RD	4,931	13,148	Rural Local	Rural	57
936	1	HARRIS RIDGE BLVD	1,448	5,952	Urban Minor Arterial	Urban	87
1069	1	HARRIS RIDGE BLVD	723	2,970	Urban Minor Arterial	Urban	66
1091	1	HARRIS RIDGE BLVD	969	3,984	Urban Minor Arterial	Urban	72
7084	1	HARRIS RIDGE BLVD	453	1,862	Urban Minor Arterial	Urban	51
9601	1	HARRIS RIDGE BLVD	555	2,282	Urban Minor Arterial	Urban	78
9602	1	HARRIS RIDGE BLVD	521	2,141	Urban Minor Arterial	Urban	89
9603	1	HARRIS RIDGE BLVD	757	3,111	Urban Minor Arterial	Urban	86
1658	1	HARRY LIND RD	3,523	7,828	Rural Local	Rural	50
6057	1	HARRY LIND RD	7,030	15,621	Rural Local	Rural	28
2786	3	HART HOLLOW DR	709	1,733	Rural Local	Rural	91
5375	3	HART HOLLOW DR	409	909	Rural Local	Rural	87
5103	2	HARTSHILL DR	358	796	Urban Local	Urban	74
8174	1	HARTSMITH DR	108	324	Rural Local	Rural	79
8178	1	HARTSMITH DR	240	720	Rural Local	Rural	78
8179	1	HARTSMITH DR	256	767	Rural Local	Rural	90
8437	1	HARTSMITH DR	91	274	Rural Local	Rural	79
3970	3	HASKEL DR	916	1,629	Rural Local	Rural	68
8369	2	HAWKS SWOOP TRL	161	808	Urban Local	Urban	66
8370	2	HAWKS SWOOP TRL	335	1,116	Urban Local	Urban	69
8378	2	HAWKS SWOOP TRL	207	691	Urban Local	Urban	77
8379	2	HAWKS SWOOP TRL	871	2,904	Urban Local	Urban	78
5097	2	HAYDEN'S CV	229	934	Urban Local	Urban	63
1536	3	HAYNIE FLAT RD	2,191	5,357	Rural Local	Rural	88
1544	3	HAYNIE FLAT RD	4,629	11,315	Rural Local	Rural	67
1546	3	HAYNIE FLAT RD	3,511	8,583	Rural Local	Rural	69
1568	3	HAYNIE FLAT RD	1,828	4,264	Rural Local	Rural	71
1572	3	HAYNIE FLAT RD	730	1,622	Rural Local	Rural	72
4992	3	HAYNIE FLAT RD	1,803	4,406	Rural Local	Rural	95
6571	3	HAYNIE FLAT RD	581	1,163	Rural Local	Rural	68
9408	3	HAYNIE FLAT RD	886	2,167	Rural Local	Rural	60
9409	3	HAYNIE FLAT RD	4,417	10,797	Rural Local	Rural	70
5886	4	HAYRIDE CIR	1,044	2,785	Rural Local	Rural	84
5801	1	HAYRIDE LA	448	1,455	Rural Local	Rural	69
4121	4	HAYRIDE RD	1,454	3,876	Rural Local	Rural	52
4123	4	HAYRIDE RD	1,370	3,653	Rural Local	Rural	23
2839	3	HAYSTACK CV	1,716	4,004	Rural Local	Rural	80
5391	3	HAYSTACK CV	834	2,153	Rural Local	Rural	81
2796	3	HAZY HILLS DR	1,390	3,551	Rural Local	Rural	91
2805	3	HAZY HILLS DR	703	1,797	Rural Local	Rural	92
2812	3	HAZY HILLS DR	907	2,319	Rural Local	Rural	91
2789	3	HAZY HOLLOW DR	705	1,801	Rural Local	Rural	91

GISID	Precint	Street Name	Length (ft)	Area (yd2)	Class	Environment	2009 OCI
7654	3	HAZY HOLLOW DR	709	1,812	Rural Local	Rural	91
7541	2	HEATHERWILDE BLVD	280	1,495	Rural Local	Rural	91
7948	2	HEATHERWILDE BLVD	524	2,792	Rural Local	Rural	94
8419	3	HEATHMOUNT DR	299	829	Rural Local	Rural	70
8579	3	HEATHMOUNT DR	154	428	Rural Local	Rural	87
8582	3	HEATHMOUNT DR	128	355	Rural Local	Rural	83
8583	3	HEATHMOUNT DR	337	936	Rural Local	Rural	93
1054	1	HEBBE LA	2,344	5,209	Urban Local	Urban	81
4876	1	HEBBE LA	623	1,385	Urban Local	Urban	62
4678	3	HEDDER CIR	679	1,476	Rural Local	Rural	94
3895	1	HEDGEROW PL	1,310	3,930	Rural Local	Rural	80
5802	1	HEDGEROW PL	305	1,191	Rural Local	Rural	91
9041	1	HEES CT	237	1,028	Urban Local	Urban	74
9039	1	HEES LN	263	789	Urban Local	Urban	75
9040	1	HEES LN	329	986	Urban Local	Urban	74
4224	1	HEINE FARM RD	873	2,133	Rural Arterial	Rural	63
9644	1	HEINE FARM RD	1,146	2,546	Rural Arterial	Rural	65
9647	1	HEINE FARM RD	1,124	2,497	Rural Arterial	Rural	35
9648	1	HEINE FARM RD	1,054	2,343	Rural Arterial	Rural	38
6028	3	HELENIA DR	155	412	Urban Local	Urban	82
2832	3	HENNIG DR	1,159	2,834	Rural Local	Rural	80
2834	3	HENNIG DR	172	419	Rural Local	Rural	100
5384	3	HENNIG DR	392	1,159	Rural Local	Rural	97
9994	4	HENRY MARX LA	1,730	4,486	Rural Local	Rural	31
3876	1	HERGOTZ LA	1,815	4,639	Rural Arterial	Rural	86
3877	1	HERGOTZ LA	2,386	4,772	Rural Local	Rural	83
3878	1	HERGOTZ LA	2,476	6,602	Rural Local	Rural	94
7287	1	HERGOTZ LA	5,113	13,067	Rural Arterial	Rural	82
3040	1	HERMES DR	534	1,187	Urban Local	Urban	80
5461	1	HERMES DR	185	412	Urban Local	Urban	91
4526	3	HERMOSA DR	449	1,348	Rural Local	Rural	62
8377	2	HERON CALL TRL	151	501	Urban Local	Urban	70
2636	3	HERON DR	477	1,060	Urban Local	Urban	69
9642	3	HERON DR	195	434	Urban Local	Urban	91
4201	1	HEWERS DR	301	902	Urban Local	Urban	50
5896	1	HEWERS DR	365	1,598	Urban Local	Urban	61
7017	3	HEWITT LA	2,821	6,583	Rural Local	Rural	70
3889	1	HIALEAH DR	447	1,341	Rural Local	Rural	91
3893	1	HIALEAH DR	305	914	Rural Local	Rural	90
6127	1	HIALEAH DR	153	458	Rural Local	Rural	86
6346	1	HIBBS LA	4,343	9,650	Rural Local	Rural	19
4491	4	HICKORY RIDGE RD	332	663	Rural Local	Rural	64
4492	4	HICKORY RIDGE RD	394	788	Rural Local	Rural	77
6004	4	HICKORY RIDGE RD	199	265	Rural Local	Rural	91
8994	4	HICKORY RIDGE RD	574	1,149	Rural Local	Rural	70
8995	4	HICKORY RIDGE RD	69	138	Rural Local	Rural	62
2109	2	HIDDEN CANYON CV	1,585	5,073	Rural Local	Rural	77
2114	2	HIDDEN CANYON CV	522	1,565	Rural Local	Rural	80
8629	3	HIDDEN CREEK LA	1,113	3,091	Rural Local	Rural	93
8630	3	HIDDEN CREEK LA	1,540	4,278	Rural Local	Rural	94
8501	2	HIDDEN LAKE CRSG	128	525	Urban Local	Urban	70
8511	2	HIDDEN LAKE CRSG	876	3,601	Urban Local	Urban	71
8513	2	HIDDEN LAKE CRSG	227	931	Urban Local	Urban	61
8518	2	HIDDEN LAKE CRSG	384	1,579	Urban Local	Urban	69
8524	2	HIDDEN LAKE CRSG	865	3,556	Urban Local	Urban	69
8545	2	HIDDEN LAKE CRSG	453	1,861	Urban Local	Urban	71

GISID	Precint	Street Name	Length (ft)	Area (yd2)	Class	Environment	2009 OCI
8546	2	HIDDEN LAKE CRSG	182	747	Urban Local	Urban	61
8549	2	HIDDEN LAKE CRSG	1,114	4,578	Urban Local	Urban	61
8550	2	HIDDEN LAKE CRSG	307	1,260	Urban Local	Urban	63
8557	2	HIDDEN LAKE CRSG	495	2,033	Urban Local	Urban	82
8558	2	HIDDEN LAKE CRSG	524	2,155	Urban Local	Urban	81
8283	2	HIDDEN LAKE DR	510	2,721	Urban Collector	Urban	89
8512	2	HIDDEN LAKE DR	216	1,150	Urban Collector	Urban	90
8514	2	HIDDEN LAKE DR	861	4,589	Urban Collector	Urban	97
9271	2	HIDDEN LAKE DR	55	292	Urban Collector	Urban	92
9272	2	HIDDEN LAKE DR	1,324	7,059	Urban Collector	Urban	88
9278	2	HIDDEN LAKE DR	146	780	Urban Collector	Urban	92
26471	2	HIDDEN LAKE DR	1,128	6,014	Urban Collector	Urban	92
8845	2	HIDDEN PARK DR	160	530	Urban Local	Urban	75
5756	3	HIDEAWAY CV	707	2,088	Rural Local	Rural	65
2172	2	HIGH GATE DR	672	1,866	Urban Local	Urban	98
5111	2	HIGH GATE DR	1,476	4,435	Urban Local	Urban	98
4127	4	HIGH NOON	1,373	3,204	Rural Local	Rural	25
4130	4	HIGH NOON	2,692	6,281	Rural Local	Rural	81
3651	3	HIGH PLAINS DR	519	1,212	Rural Local	Rural	55
2787	3	HIGH RIM RD	873	2,134	Rural Local	Rural	89
5376	3	HIGH RIM RD	410	1,001	Rural Local	Rural	91
4032	3	HIGH VALLEY RD	315	666	Rural Local	Rural	75
4043	3	HIGH VALLEY RD	330	696	Rural Local	Rural	72
4051	3	HIGH VALLEY RD	335	708	Rural Local	Rural	63
4058	3	HIGH VALLEY RD	339	715	Rural Local	Rural	58
5839	3	HIGH VALLEY RD	387	773	Rural Local	Rural	84
200	3	HIGHCLIMB CT	1,731	3,462	Rural Local	Rural	72
2206	3	HIGHLAND DR	192	513	Rural Local	Rural	84
2217	3	HIGHLAND DR	239	637	Rural Local	Rural	84
2235	3	HIGHLAND DR	653	1,742	Rural Local	Rural	50
6070	3	HIGHLAND DR	796	2,123	Rural Local	Rural	79
3802	1	HIGHSMITH ST	1,089	3,268	Urban Local	Urban	96
7002	4	HIGHSMITH ST	260	780	Rural Local	Rural	96
7003	1	HIGHSMITH ST	255	765	Rural Local	Rural	82
7004	1	HIGHSMITH ST	274	821	Rural Local	Rural	81
1240	3	HI-LINE RD	256	625	Rural Local	Rural	70
1278	3	HI-LINE RD	817	1,996	Rural Local	Rural	52
4913	3	HI-LINE RD	796	2,129	Rural Local	Rural	91
6887	3	HI-LINE RD	716	1,751	Rural Local	Rural	76
6888	3	HI-LINE RD	1,759	4,301	Rural Local	Rural	72
7	3	HILL COUNTRY DR	367	816	Urban Local	Urban	92
6495	3	HILL COUNTRY DR	1,043	2,317	Urban Local	Urban	94
3665	3	HILL COUNTRY SKYLINE	1,785	4,759	Rural Local	Rural	88
3687	3	HILL COUNTRY SKYLINE	1,454	3,877	Rural Local	Rural	93
6646	3	HILL DR	2,474	5,772	Urban Local	Urban	9
6647	3	HILL DR	290	676	Urban Local	Urban	89
7026	3	HILL DR	1,718	4,008	Urban Local	Urban	88
5034	1	HILL LA	2,668	3,853	Rural Local	Rural	39
10127	1	HILL LA	4,884	10,854	Rural Local	Rural	32
2085	2	HILLBILLY LA	2,484	6,071	Rural Local	Rural	81
6627	2	HILLSIDE CT	252	616	Urban Local	Urban	26
6725	2	HILLSIDE CT	515	1,389	Urban Local	Urban	77
3990	3	HILLSIDE DR	1,730	4,230	Rural Local	Rural	63
5823	3	HILLSIDE DR	374	1,116	Rural Local	Rural	20
3971	3	HILLSIDE NORTH	1,146	3,002	Rural Local	Rural	46
30558	3	HILLTOP DR	117	311	Urban Collector	Urban	30

GISID	Precint	Street Name	Length (ft)	Area (yd2)	Class	Environment	2009 OCI
4356	3	HOBBITON TRL	1,093	3,279	Urban Local	Urban	72
4375	3	HOBBITON TRL	398	1,195	Urban Local	Urban	72
4410	3	HOBBITON TRL	901	2,703	Urban Local	Urban	80
9738	2	HODDE LA	5,665	13,848	Urban Collector	Urban	22
9739	2	HODDE LA	3,490	8,531	Urban Collector	Urban	26
2918	1	HOG EYE RD	372	951	Urban Collector	Urban	45
2920	1	HOG EYE RD	1,209	3,359	Urban Collector	Urban	67
2921	1	HOG EYE RD	5,783	14,136	Urban Collector	Urban	49
2922	1	HOG EYE RD	8,113	22,537	Urban Collector	Urban	51
2924	1	HOG EYE RD	4,446	10,867	Urban Collector	Urban	46
2928	1	HOG EYE RD	2,327	5,946	Urban Collector	Urban	46
2930	1	HOG EYE RD	311	796	Urban Collector	Urban	74
2988	1	HOG EYE RD	2,912	6,794	Rural Local	Rural	77
2990	1	HOG EYE RD	2,285	11,171	Rural Local	Rural	100
6111	1	HOG EYE RD	1,922	5,338	Urban Collector	Urban	60
6587	1	HOG EYE RD	1,120	2,863	Urban Collector	Urban	65
7236	1	HOG EYE RD	3,771	9,218	Rural Local	Rural	59
7288	1	HOG EYE RD	603	1,542	Urban Collector	Urban	32
7289	1	HOG EYE RD	2,482	6,343	Urban Collector	Urban	37
8951	1	HOG EYE RD	772	1,802	Rural Collector	Rural	23
8952	1	HOG EYE RD	775	1,808	Rural Collector	Rural	87
4610	4	HOKANSON RD	432	1,056	Rural Collector	Rural	80
4611	4	HOKANSON RD	3,862	9,440	Rural Collector	Rural	74
4612	4	HOKANSON RD	527	1,288	Rural Collector	Rural	74
6033	4	HOKANSON RD	366	814	Rural Collector	Rural	63
6133	4	HOKANSON RD	5,941	14,522	Rural Collector	Rural	54
4754	3	HOLLINGSWORTH RD	3,008	6,016	Rural Local	Rural	90
3014	1	HOLLOW HOOK	200	444	Urban Local	Urban	77
5448	1	HOLLOW HOOK	92	204	Urban Local	Urban	81
1730	1	HOLLYBLUFF ST	1,183	3,548	Rural Local	Rural	90
1734	1	HOLLYBLUFF ST	544	1,631	Rural Local	Rural	89
1737	2	HOLLYBLUFF ST	930	3,047	Rural Local	Rural	88
8385	2	HOLSTEN HILLS DR	144	431	Urban Local	Urban	70
5954	3	HOLSTER CT	136	750	Urban Local	Urban	78
685	2	HONDO BEND	740	2,221	Urban Local	Urban	61
7833	1	HONEY LOCUST LA	138	415	Rural Local	Rural	84
9301	1	HONEY LOCUST LA	989	2,966	Rural Local	Rural	85
4665	3	HONEYCOMB CIR	303	753	Rural Local	Rural	92
4668	3	HONEYCOMB CT	1,184	2,795	Rural Local	Rural	77
59	3	HONEYCOMB DR	1,050	2,334	Rural Local	Rural	64
65	3	HONEYCOMB DR	1,323	2,940	Rural Local	Rural	40
4048	3	HONEYCOMB DR	381	932	Rural Local	Rural	78
4049	3	HONEYCOMB DR	1,750	4,278	Rural Local	Rural	88
4669	3	HONEYCOMB DR	1,552	3,431	Rural Local	Rural	45
6616	3	HONEYCOMB DR	701	1,756	Rural Local	Rural	37
56	3	HONEYCOMB HW	6,252	15,282	Rural Local	Rural	71
62	3	HONEYCOMB HW	2,240	5,476	Rural Local	Rural	74
4666	3	HONEYCOMB HW	420	933	Rural Local	Rural	91
66	3	HONEYCOMB LA	1,206	2,679	Rural Local	Rural	95
3302	2	HONEYCOMB RIDGE	1,737	5,211	Urban Local	Urban	89
1243	3	HOPKINS DR	524	1,164	Rural Local	Rural	69
1257	3	HOPKINS DR	601	1,336	Rural Local	Rural	53
1756	2	HORACE DR	387	1,160	Rural Local	Rural	86
1045	1	HORBORNE LA	879	1,954	Urban Local	Urban	91
4873	1	HORBORNE LA	2,093	4,650	Urban Local	Urban	74
1426	3	HORNSBY HILL RD	2,142	4,759	Rural Local	Rural	79

GISID	Precinct	Street Name	Length (ft)	Area (yd2)	Class	Environment	2009 OCI
1427	3	HORNSBY HILL RD	300	666	Rural Local	Rural	65
8768	3	HORNSBY HILL RD	1,060	2,356	Rural Local	Rural	73
8769	3	HORNSBY HILL RD	1,262	2,805	Rural Local	Rural	72
7431	2	HORSEBACK HW	619	2,268	Urban Local	Urban	80
7432	2	HORSEBACK HW	263	965	Urban Local	Urban	88
7434	2	HORSEBACK HW	317	1,163	Urban Local	Urban	91
7435	2	HORSEBACK HW	268	982	Urban Local	Urban	84
7441	2	HORSEBACK HW	485	1,777	Urban Local	Urban	89
7442	2	HORSEBACK HW	301	1,105	Urban Local	Urban	88
9380	3	HORSEMINT TRL	193	579	Urban Local	Urban	91
3694	3	HORSESHOE DR	625	1,459	Rural Local	Rural	70
1828	2	HORSESHOE LEDGE	997	2,880	Urban Local	Urban	86
6016	3	HORSETHIEF TRL	1,851	3,701	Rural Local	Rural	43
5126	2	HOUSE OF LANCASTER	397	1,439	Urban Local	Urban	73
7231	2	HOUSE OF YORK	956	2,992	Urban Local	Urban	96
7989	2	HOUSE OF YORK	684	1,899	Urban Local	Urban	84
3859	4	HOUSTON LA	1,797	3,992	Rural Local	Rural	88
939	2	HOWARD LA	700	3,734	Urban Arterial	Urban	82
940	2	HOWARD LA	789	2,629	Urban Arterial	Urban	84
941	2	HOWARD LA	1,144	3,814	Urban Arterial	Urban	89
942	2	HOWARD LA	133	442	Urban Arterial	Urban	98
943	2	HOWARD LA	1,026	3,419	Urban Arterial	Urban	89
944	1	HOWARD LA	748	2,493	Urban Arterial	Urban	97
945	1	HOWARD LA	111	369	Urban Arterial	Urban	99
946	1	HOWARD LA	526	1,754	Urban Arterial	Urban	97
947	2	HOWARD LA	1,193	5,302	Urban Arterial	Urban	82
7290	2	HOWARD LA	4,694	25,033	Urban Arterial	Urban	92
7291	2	HOWARD LA	1,558	9,693	Urban Arterial	Urban	84
7674	1	HOWARD LA	680	2,417	Urban Arterial	Urban	82
45198	1	HOWARD LA	456	2,431	Urban Arterial	Urban	85
45200	1	HOWARD LA	478	2,551	Urban Arterial	Urban	82
45201	1	HOWARD LA	944	5,033	Urban Arterial	Urban	98
45202	1	HOWARD LA	636	3,393	Urban Arterial	Urban	95
45203	2	HOWARD LA	258	1,377	Urban Arterial	Urban	74
45204	2	HOWARD LA	601	3,204	Urban Arterial	Urban	81
45205	1	HOWARD LA	1,045	5,573	Urban Arterial	Urban	100
45206	1	HOWARD LA	644	3,433	Urban Arterial	Urban	90
45212	2	HOWARD LA	307	1,635	Urban Arterial	Urban	91
45213	2	HOWARD LA	426	2,274	Urban Arterial	Urban	99
9442	2	HUCKABEE BND	302	1,008	Urban Local	Urban	70
9443	2	HUCKABEE BND	448	1,765	Urban Local	Urban	78
9447	2	HUCKABEE BND	152	505	Urban Local	Urban	91
9448	2	HUCKABEE BND	299	997	Urban Local	Urban	87
5606	2	HUCKLEBERRY CV	338	1,333	Urban Collector	Urban	81
1250	3	HUDSON BEND RD	175	427	Rural Minor Collect	Rural	76
1252	3	HUDSON BEND RD	239	585	Rural Minor Collect	Rural	61
1263	3	HUDSON BEND RD	346	847	Rural Minor Collect	Rural	70
1264	3	HUDSON BEND RD	423	1,174	Rural Minor Collect	Rural	74
1272	3	HUDSON BEND RD	3,045	8,459	Rural Minor Collect	Rural	70
1282	3	HUDSON BEND RD	268	743	Rural Minor Collect	Rural	71
1293	3	HUDSON BEND RD	413	1,148	Rural Minor Collect	Rural	76
1296	3	HUDSON BEND RD	210	584	Rural Minor Collect	Rural	58
1310	3	HUDSON BEND RD	760	2,111	Rural Minor Collect	Rural	77
1382	3	HUDSON BEND RD	1,920	5,334	Rural Minor Collect	Rural	62
1409	3	HUDSON BEND RD	1,559	4,331	Rural Minor Collect	Rural	70
1421	3	HUDSON BEND RD	691	1,920	Rural Minor Collect	Rural	70

GISID	Precint	Street Name	Length (ft)	Area (yd2)	Class	Environment	2009 OCI
1434	3	HUDSON BEND RD	1,018	2,828	Rural Minor Collect	Rural	59
1437	3	HUDSON BEND RD	77	213	Rural Minor Collect	Rural	52
1444	3	HUDSON BEND RD	481	1,388	Rural Minor Collect	Rural	63
1450	3	HUDSON BEND RD	691	1,996	Rural Minor Collect	Rural	76
1456	3	HUDSON BEND RD	484	1,399	Rural Minor Collect	Rural	85
8703	3	HUDSON BEND RD	155	449	Rural Minor Collect	Rural	92
8704	3	HUDSON BEND RD	495	1,431	Rural Minor Collect	Rural	72
8705	3	HUDSON BEND RD	302	838	Rural Collector	Rural	91
10143	3	HUDSON CIR	634	1,409	Rural Local	Rural	86
3983	3	HUDSON LP	1,471	2,943	Rural Local	Rural	57
7338	3	HUGHES PARK RD	8,412	16,823	Rural Local	Rural	54
2357	2	HUGHES RANCH RD	275	765	Urban Collector	Urban	92
2371	2	HUGHES RANCH RD	283	785	Urban Collector	Urban	94
5258	2	HUGHES RANCH RD	146	405	Urban Collector	Urban	91
1683	1	HULSEY RD	247	521	Rural Local	Rural	65
5033	1	HULSEY RD	949	2,004	Rural Local	Rural	44
5898	1	HUMBER CV	136	589	Rural Local	Rural	81
5208	2	HUMBLE CV	148	692	Urban Local	Urban	91
2330	3	HUMMINGBIRD LA	140	312	Rural Local	Rural	92
2332	3	HUMMINGBIRD LA	466	1,034	Rural Local	Rural	78
2337	3	HUMMINGBIRD LA	327	727	Rural Local	Rural	70
2632	3	HUMMINGBIRD LA	363	807	Urban Collector	Urban	50
2634	3	HUMMINGBIRD LA	455	1,012	Urban Collector	Urban	44
5251	3	HUMMINGBIRD LA	175	389	Rural Local	Rural	63
9643	3	HUMMINGBIRD LA	316	703	Urban Local	Urban	89
7696	1	HUNGRY HORSE DR	1,076	3,772	Rural Local	Rural	49
3782	1	HUNTERS BEND RD	690	1,841	Rural Collector	Rural	89
3785	1	HUNTERS BEND RD	267	713	Rural Collector	Rural	98
3787	1	HUNTERS BEND RD	265	764	Rural Collector	Rural	99
3792	1	HUNTERS BEND RD	564	1,628	Rural Collector	Rural	98
3794	1	HUNTERS BEND RD	1,434	3,345	Rural Collector	Rural	87
7240	1	HUNTERS BEND RD	985	3,939	Rural Collector	Rural	83
9016	1	HUNTERS BEND RD	263	613	Rural Collector	Rural	77
9764	1	HUNTERS BEND RD	100	234	Rural Collector	Rural	68
9765	1	HUNTERS BEND RD	764	1,782	Rural Collector	Rural	88
9772	1	HUNTERS BEND RD	88	206	Rural Collector	Rural	87
9773	1	HUNTERS BEND RD	3,095	7,221	Rural Collector	Rural	77
2563	2	HUNTERS PASS	661	1,469	Rural Local	Rural	74
2576	2	HUNTERS PASS	432	961	Rural Local	Rural	68
2588	2	HUNTERS PASS	453	1,006	Rural Local	Rural	86
2592	2	HUNTERS PASS	1,511	3,358	Rural Local	Rural	69
2596	2	HUNTERS PASS	438	973	Rural Local	Rural	90
2602	2	HUNTERS PASS	284	631	Rural Local	Rural	83
2614	2	HUNTERS PASS	1,282	2,848	Rural Local	Rural	50
6983	2	HUNTERS PASS	989	1,759	Rural Local	Rural	62
106	2	HUNTINGTON TRL	453	1,259	Rural Local	Rural	55
108	2	HUNTINGTON TRL	430	1,195	Rural Local	Rural	51
5653	3	HURON CLUB CT	242	955	Urban Local	Urban	81
8887	3	HURST CREEK CIR	113	200	Rural Local	Rural	91
2283	3	HURST CREEK RD	441	981	Rural Local	Rural	34
2310	3	HURST CREEK RD	718	1,594	Rural Local	Rural	39
2329	3	HURST CREEK RD	434	1,062	Rural Local	Rural	35
5230	3	HURST CREEK RD	554	984	Rural Local	Rural	34
6351	3	HURST CREEK RD	1,187	2,903	Rural Local	Rural	30
2256	3	HURST HW	1,428	2,539	Rural Local	Rural	49
922	1	HYDRO DR	375	1,709	Urban Local	Urban	91

GISID	Precint	Street Name	Length (ft)	Area (yd2)	Class	Environment	2009 OCI
924	2	HYDRO DR	431	1,963	Urban Local	Urban	93
929	2	HYDRO DR	1,817	8,278	Urban Local	Urban	96
438	1	HYMILL DR	1,150	3,449	Urban Local	Urban	46
7404	1	HYSON CRSG	130	533	Urban Local	Urban	77
7411	1	HYSON CRSG	642	2,641	Urban Local	Urban	88
8830	1	HYSON CRSG	982	4,039	Urban Local	Urban	90
8831	1	HYSON CRSG	239	983	Urban Local	Urban	86
8832	1	HYSON CRSG	261	1,074	Urban Local	Urban	88
9611	1	HYSON CRSG	182	749	Urban Local	Urban	91
418	1	HYTOP DR	384	1,152	Urban Local	Urban	75
427	1	HYTOP DR	565	1,695	Urban Local	Urban	77
430	2	HYTOP DR	421	1,262	Urban Local	Urban	84
4816	1	ICEBERG LA	164	491	Urban Local	Urban	58
380	1	IMMANUEL RD	105	280	Rural Minor Arterial	Rural	43
386	1	IMMANUEL RD	361	962	Rural Minor Arterial	Rural	45
393	1	IMMANUEL RD	1,443	3,847	Rural Minor Arterial	Rural	54
399	1	IMMANUEL RD	433	1,155	Rural Minor Arterial	Rural	51
408	1	IMMANUEL RD	897	2,391	Rural Minor Arterial	Rural	43
425	1	IMMANUEL RD	748	1,911	Rural Minor Arterial	Rural	30
437	1	IMMANUEL RD	872	2,228	Rural Minor Arterial	Rural	41
446	1	IMMANUEL RD	830	2,121	Rural Minor Arterial	Rural	36
450	2	IMMANUEL RD	370	1,974	Rural Minor Arterial	Rural	46
4791	1	IMMANUEL RD	591	3,151	Rural Minor Arterial	Rural	50
7063	1	IMMANUEL RD	1,415	7,545	Rural Minor Arterial	Rural	54
7064	1	IMMANUEL RD	628	3,349	Rural Minor Arterial	Rural	61
8576	1	IMMANUEL RD	1,588	4,235	Rural Minor Arterial	Rural	35
8577	1	IMMANUEL RD	777	2,073	Rural Minor Arterial	Rural	44
41499	2	IMMANUEL RD	353	941	Rural Minor Arterial	Rural	94
41500	1	IMMANUEL RD	200	533	Rural Minor Arterial	Rural	76
5435	1	IMOGENE DR	499	1,534	Rural Local	Rural	63
5458	1	IMPERIAL CT	171	756	Urban Local	Urban	85
3001	1	IMPERIAL DR	468	1,144	Urban Collector	Urban	78
3010	1	IMPERIAL DR	835	2,042	Urban Collector	Urban	79
3015	1	IMPERIAL DR	305	746	Urban Collector	Urban	67
3019	1	IMPERIAL DR	299	731	Urban Collector	Urban	65
3022	1	IMPERIAL DR	520	1,272	Urban Collector	Urban	83
3024	1	IMPERIAL DR	313	766	Urban Collector	Urban	94
3025	1	IMPERIAL DR	301	735	Urban Collector	Urban	95
3026	1	IMPERIAL DR	658	1,607	Urban Collector	Urban	92
3028	1	IMPERIAL DR	348	850	Urban Collector	Urban	92
3030	1	IMPERIAL DR	941	2,299	Urban Collector	Urban	84
3031	1	IMPERIAL DR	701	2,571	Urban Collector	Urban	79
3032	1	IMPERIAL DR	267	772	Urban Collector	Urban	90
3037	1	IMPERIAL DR	673	1,795	Urban Collector	Urban	89
3038	1	IMPERIAL DR	115	332	Urban Collector	Urban	72
3039	1	IMPERIAL DR	270	660	Urban Collector	Urban	59
3041	1	IMPERIAL DR	786	2,198	Urban Collector	Urban	24
7225	1	IMPERIAL DR	1,298	3,317	Urban Collector	Urban	64
7237	1	IMPERIAL DR	1,250	3,195	Urban Collector	Urban	77
529	2	IMPERIAL JADE DR	863	2,589	Urban Local	Urban	94
4807	2	IMPERIAL JADE DR	193	943	Urban Local	Urban	91
1918	2	INCA LA	343	610	Rural Local	Rural	65
1920	2	INCA LA	396	703	Rural Local	Rural	56
7562	3	INDIAN BLANKET DR	337	1,011	Urban Local	Urban	95
7563	3	INDIAN BLANKET DR	260	779	Urban Local	Urban	91
5577	2	INDIAN CANYON CV	232	1,014	Urban Local	Urban	37

GISID	Precint	Street Name	Length (ft)	Area (yd2)	Class	Environment	2009 OCI
3270	2	INDIAN CANYON DR	531	1,593	Urban Local	Urban	96
3272	2	INDIAN CANYON DR	1,291	3,874	Urban Local	Urban	96
193	3	INDIAN CHIEF DR	953	2,117	Urban Local	Urban	92
4716	3	INDIAN CHIEF DR	257	570	Urban Local	Urban	92
6152	3	INDIAN CHIEF DR	198	439	Urban Local	Urban	93
2364	3	INDIAN CREEK RD	940	2,089	Rural Local	Rural	84
2399	3	INDIAN CREEK RD	982	2,183	Rural Local	Rural	71
2412	3	INDIAN CREEK RD	536	1,191	Rural Local	Rural	90
2434	3	INDIAN CREEK RD	344	765	Rural Local	Rural	73
4271	3	INDIAN POINT DR	1,220	3,660	Urban Local	Urban	65
4275	3	INDIAN POINT DR	830	2,489	Urban Local	Urban	68
5932	3	INDIAN POINT DR	280	1,182	Urban Local	Urban	73
5846	3	INDIAN RIDGE DR	315	560	Rural Local	Rural	37
3362	2	INDIAN SPRINGS	229	688	Urban Collector	Urban	91
4096	3	INDIAN SUMMIT	323	789	Rural Local	Rural	52
4098	3	INDIAN SUMMIT	427	1,044	Rural Local	Rural	91
5878	3	INDIAN SUMMIT	835	1,855	Rural Local	Rural	64
3493	2	INDIGO BROOM LP	224	822	Urban Local	Urban	59
3494	2	INDIGO BROOM LP	597	2,188	Urban Local	Urban	65
3497	2	INDIGO BROOM LP	207	576	Urban Local	Urban	63
3506	2	INDIGO BROOM LP	264	733	Urban Local	Urban	61
3514	2	INDIGO BROOM LP	1,010	2,807	Urban Local	Urban	57
6309	2	INDIGO BROOM LP	540	1,981	Urban Local	Urban	62
6311	2	INDIGO BROOM LP	464	1,288	Urban Local	Urban	64
6312	2	INDIGO BROOM LP	389	1,081	Urban Local	Urban	59
5214	3	INDIGO CV	221	441	Urban Local	Urban	91
6896	2	INDIGO WATERS DR	408	1,384	Urban Local	Urban	76
6900	2	INDIGO WATERS DR	304	845	Urban Local	Urban	80
6901	2	INDIGO WATERS DR	328	1,163	Urban Local	Urban	77
5124	2	INDUS CV	207	831	Rural Local	Rural	91
5413	1	INGRAM DR	432	1,333	Rural Local	Rural	34
5414	1	INGRAM DR	554	1,664	Rural Local	Rural	25
2927	1	INGRID DR	2,603	6,363	Rural Local	Rural	47
2958	1	INGRID DR	1,385	3,385	Rural Local	Rural	53
2962	1	INGRID DR	968	2,366	Rural Local	Rural	68
2965	1	INGRID DR	717	1,752	Rural Local	Rural	50
2967	1	INGRID DR	1,447	3,537	Rural Local	Rural	55
2971	1	INGRID DR	1,569	3,987	Rural Local	Rural	40
5115	2	INSHORE CV	352	1,282	Urban Local	Urban	89
1878	2	INSHORE DR	1,075	2,866	Urban Local	Urban	95
5116	2	INSHORE DR	203	885	Urban Local	Urban	93
1288	3	INSPIRATION CIR	818	1,817	Rural Local	Rural	69
7065	2	INVESTMENT DR	433	2,263	Rural Local	Rural	62
7066	1	INVESTMENT DR	174	906	Rural Local	Rural	59
2058	2	ISLAND WOOD RD	1,144	3,511	Urban Local	Urban	29
4856	2	ISLE OF MAN CT	295	1,182	Urban Local	Urban	67
489	2	ISLE OF MAN RD	227	859	Urban Local	Urban	49
966	2	ISLE OF MAN RD	393	1,484	Urban Local	Urban	35
967	2	ISLE OF MAN RD	420	1,586	Urban Local	Urban	75
968	2	ISLE OF MAN RD	237	894	Urban Local	Urban	78
9580	3	IVEAN PEARSON RD	6,830	16,696	Rural Local	Rural	91
9581	3	IVEAN PEARSON RD	238	953	Rural Local	Rural	91
978	2	IVYBRIDGE DR	185	554	Urban Local	Urban	91
979	1	IVYBRIDGE DR	315	945	Urban Local	Urban	94
986	1	IVYBRIDGE DR	418	1,253	Urban Local	Urban	65
4862	1	IVYBRIDGE DR	142	644	Urban Local	Urban	91

GISID	Precint	Street Name	Length (ft)	Area (yd2)	Class	Environment	2009 OCI
7486	1	IWANNA DR	665	1,996	Urban Local	Urban	91
7873	3	IZORO BEND	170	509	Rural Local	Rural	80
7874	3	IZORO BEND	600	1,800	Rural Local	Rural	87
7878	3	IZORO BEND	533	1,599	Rural Local	Rural	63
7879	3	IZORO BEND	504	1,511	Rural Local	Rural	66
7881	3	IZORO BEND	506	1,519	Rural Local	Rural	71
3005	1	J M HOLLOWAY LA	2,105	5,144	Rural Local	Rural	83
2491	2	JACKS PASS	497	1,104	Rural Local	Rural	40
2537	2	JACKS PASS	754	1,676	Rural Local	Rural	32
570	2	JACKS POND RD	444	1,332	Urban Local	Urban	81
574	2	JACKS POND RD	278	987	Urban Local	Urban	79
592	2	JACKS POND RD	149	613	Urban Local	Urban	74
597	2	JACKS POND RD	323	1,327	Urban Local	Urban	71
609	2	JACKS POND RD	324	1,332	Urban Local	Urban	80
6534	2	JACKS POND RD	433	1,782	Urban Local	Urban	74
2908	1	JACKSON ST	350	467	Rural Local	Rural	40
339	1	JACOBSON RD	3,488	7,751	Rural Arterial	Rural	22
340	1	JACOBSON RD	5,533	12,294	Rural Arterial	Rural	23
1655	1	JACOBSON RD	1,916	4,684	Rural Arterial	Rural	31
4135	4	JACOBSON RD	2,338	5,455	Rural Collector	Rural	71
4142	4	JACOBSON RD	5,741	13,395	Rural Collector	Rural	54
4182	4	JACOBSON RD	2,921	6,816	Rural Collector	Rural	33
3046	1	JACQUELINE LA	1,134	3,023	Rural Local	Rural	56
8598	1	JACQUELINE LA	315	841	Rural Local	Rural	56
8599	1	JACQUELINE LA	593	1,581	Rural Local	Rural	78
6486	2	JAKES HILL RD	2,692	6,580	Rural Local	Rural	52
9537	2	JAKES HILL RD	760	4,051	Rural Local	Rural	74
9538	2	JAKES HILL RD	997	5,316	Rural Local	Rural	84
9539	2	JAKES HILL RD	60	321	Rural Local	Rural	91
9574	2	JAKES HILL RD	1,128	3,008	Rural Local	Rural	87
9129	1	JAMES GARFIELD ST	148	443	Urban Local	Urban	66
9130	1	JAMES GARFIELD ST	407	1,220	Urban Local	Urban	75
4943	3	JAMES LA	226	452	Rural Local	Rural	83
9124	1	JAMES MADISON ST	592	1,924	Urban Local	Urban	81
9125	1	JAMES MADISON ST	183	548	Urban Local	Urban	74
8400	1	JAMES MONROE ST	293	878	Urban Local	Urban	75
9126	1	JAMES MONROE ST	497	1,492	Urban Local	Urban	85
8387	1	JAMES POLK ST	465	1,396	Urban Local	Urban	69
2198	2	JAMES RYAN WY	301	835	Urban Local	Urban	68
2199	2	JAMES RYAN WY	501	1,391	Urban Local	Urban	79
2200	2	JAMES RYAN WY	256	712	Urban Local	Urban	80
8673	2	JAMES RYAN WY	107	297	Urban Local	Urban	79
1720	1	JAMIE GLEN WY	343	1,030	Rural Local	Rural	91
4688	2	JAN DR	1,184	2,630	Rural Local	Rural	34
310	1	JANAK RD	3,716	8,258	Rural Local	Rural	25
1560	3	JANICE LA	1,025	2,050	Rural Local	Rural	92
1567	3	JANICE LA	879	1,758	Rural Local	Rural	93
1575	3	JANICE LA	546	1,214	Rural Local	Rural	93
5440	1	JARROD LEE CV	969	3,408	Rural Local	Rural	54
7530	1	JASMINE TEA LA	298	1,226	Rural Local	Rural	89
7531	1	JASMINE TEA LA	307	1,262	Rural Local	Rural	92
4795	2	JAVA DR	126	378	Urban Local	Urban	91
4952	3	JAVELINA CIR	156	417	Rural Local	Rural	45
5197	2	JEKINS CV	477	1,661	Urban Local	Urban	94
9309	1	JELLY PALM TRL	576	1,727	Rural Local	Rural	82
9310	1	JELLY PALM TRL	302	906	Rural Local	Rural	69

GISID	Precint	Street Name	Length (ft)	Area (yd2)	Class	Environment	2009 OCI
875	1	JENNAVE LA	641	1,924	Urban Local	Urban	67
2671	2	JENNYS JUMP DR	985	2,626	Urban Local	Urban	85
5356	2	JENNYS JUMP DR	745	2,142	Urban Local	Urban	72
4094	3	JESS DR	1,345	2,691	Rural Local	Rural	45
5874	3	JESS DR	517	1,034	Rural Local	Rural	45
368	2	JESSE BOHLS RD	13,294	28,064	Rural Local	Rural	19
4810	2	JEWELFISH CV	483	1,993	Urban Local	Urban	86
3048	1	JFK DR	1,050	2,334	Rural Local	Rural	73
3054	4	JFK DR	889	2,172	Rural Local	Rural	46
3056	1	JFK DR	564	1,378	Rural Local	Rural	67
3058	1	JFK DR	254	620	Rural Local	Rural	83
3059	1	JFK DR	324	792	Rural Local	Rural	67
1600	3	JIM BOWIE DR	1,510	2,685	Rural Local	Rural	48
9120	1	JOHN ADAMS ST	518	2,055	Urban Local	Urban	75
9133	1	JOHN F KENNEDY ST	677	2,532	Urban Local	Urban	52
10010	1	JOHN MICHAEL LN	1,456	4,369	Urban Local	Urban	76
5309	2	JOHN SIMPSON CT	150	687	Urban Local	Urban	76
2373	2	JOHN SIMPSON TRL	786	2,183	Urban Local	Urban	66
2394	2	JOHN SIMPSON TRL	306	850	Urban Local	Urban	65
2407	2	JOHN SIMPSON TRL	266	740	Urban Local	Urban	73
2421	2	JOHN SIMPSON TRL	286	794	Urban Local	Urban	100
2444	2	JOHN SIMPSON TRL	432	1,199	Urban Local	Urban	92
2457	2	JOHN SIMPSON TRL	243	674	Rural Local	Rural	94
2466	2	JOHN SIMPSON TRL	168	467	Rural Local	Rural	94
2486	2	JOHN SIMPSON TRL	228	633	Rural Local	Rural	96
2506	2	JOHN SIMPSON TRL	503	1,398	Rural Local	Rural	75
2508	2	JOHN SIMPSON TRL	279	774	Rural Local	Rural	78
8397	1	JOHN TYLER ST	726	2,177	Urban Local	Urban	85
3296	2	JOHNNY MILLER TRL	737	2,212	Urban Local	Urban	49
1701	1	JOHNNY MORRIS RD	2,019	11,666	Rural Arterial	Rural	71
6084	1	JOHNNY MORRIS RD	449	2,591	Rural Arterial	Rural	79
6389	1	JOHNNY MORRIS RD	1,481	8,555	Rural Arterial	Rural	39
7538	1	JOHNNY MORRIS RD	1,789	9,142	Rural Arterial	Rural	81
8964	4	JOHNNY MORRIS RD	441	2,549	Rural Arterial	Rural	42
8965	4	JOHNNY MORRIS RD	4,494	25,965	Rural Arterial	Rural	73
4479	3	JOHNSON LN	1,596	3,901	Rural Local	Rural	60
235	3	JOHNSON RD	4,263	9,946	Urban Local	Urban	86
238	3	JOHNSON RD	3,511	8,193	Urban Local	Urban	87
244	3	JOHNSON RD	1,701	3,970	Rural Local	Rural	86
1677	1	JOHNSON RD	811	1,802	Rural Local	Rural	43
1678	1	JOHNSON RD	1,521	3,380	Rural Local	Rural	50
7665	1	JOHNSON RD	4,852	10,782	Rural Local	Rural	57
10131	1	JOHNSON RD	1,660	3,690	Rural Local	Rural	49
10132	1	JOHNSON RD	1,046	2,325	Rural Local	Rural	74
24592	1	JOHNSON RD	2,228	4,952	Rural Local	Rural	74
6080	1	JOHNSON ROAD TRLS	1,537	3,244	Rural Local	Rural	65
1608	3	JOHNSON WY	868	1,736	Rural Local	Rural	85
6790	3	JOJOBA DR	470	1,409	Urban Local	Urban	90
6791	3	JOJOBA DR	288	863	Urban Local	Urban	95
8185	1	JOLYNN ST	115	421	Rural Local	Rural	90
2932	1	JONAH LA	451	1,102	Rural Local	Rural	48
2936	1	JONAH LA	383	935	Rural Local	Rural	24
2940	1	JONAH LA	385	941	Rural Local	Rural	50
1672	1	JONES RD	10,695	24,956	Urban Local	Urban	39
10012	1	JONSE CT	143	703	Urban Local	Urban	79
5045	1	JONWOOD WY	132	395	Rural Local	Rural	91

GISID	Precint	Street Name	Length (ft)	Area (yd2)	Class	Environment	2009 OCI
6597	1	JONWOOD WY	265	794	Rural Local	Rural	94
6598	1	JONWOOD WY	110	330	Rural Local	Rural	68
1711	1	JOSEPH CLAYTON DR	1,666	4,258	Rural Local	Rural	45
5041	1	JOSEPH CLAYTON DR	908	2,118	Rural Local	Rural	71
2196	2	JOSH LA	1,095	3,041	Urban Local	Urban	61
5207	2	JOSH LA	441	1,519	Urban Local	Urban	35
5434	1	JOTHAN DR	427	1,241	Rural Local	Rural	52
5570	2	JOUSTING PL	578	1,098	Rural Local	Rural	41
4459	3	JOY ST	1,025	1,821	Rural Local	Rural	54
46	3	JOYCE DR	1,795	3,989	Rural Local	Rural	65
4661	3	JUNIPER CT	460	1,066	Rural Local	Rural	91
53	3	JUNIPER TRL	783	1,565	Rural Local	Rural	62
55	3	JUNIPER TRL	715	1,430	Rural Local	Rural	60
45258	4	KALE DR	789	2,549	Urban Local	Urban	88
5860	3	KALI CV	299	1,019	Rural Local	Rural	88
5992	3	KAREN ANN CT	140	248	Rural Local	Rural	61
5993	3	KAREN ANN CT	142	253	Rural Local	Rural	50
1804	1	KARLING DR	533	1,243	Urban Local	Urban	37
3933	3	KATHLEEN DR	543	1,026	Rural Local	Rural	59
2782	3	KATHY LA	1,027	1,826	Rural Local	Rural	84
6572	3	KATHY LA	1,873	3,329	Rural Local	Rural	80
6526	2	KATIE'S CORNER LA	645	1,934	Rural Local	Rural	87
4467	3	KATY LA	937	1,874	Rural Local	Rural	91
507	2	KATZMAN DR	297	892	Urban Local	Urban	99
517	2	KATZMAN DR	280	840	Urban Local	Urban	84
4805	2	KATZMAN DR	403	1,485	Urban Local	Urban	84
3976	3	KAY LA	871	1,935	Rural Local	Rural	69
6935	2	KEARNEY HILL RD	213	640	Urban Local	Urban	59
6938	2	KEARNEY HILL RD	508	1,524	Urban Local	Urban	83
6943	2	KEARNEY HILL RD	336	1,007	Urban Local	Urban	78
6944	2	KEARNEY HILL RD	222	667	Urban Local	Urban	81
7494	2	KEARNEY HILL RD	82	246	Urban Local	Urban	82
7495	2	KEARNEY HILL RD	190	571	Urban Local	Urban	84
8364	2	KEARNEY HILL RD	826	2,478	Urban Local	Urban	81
8383	2	KEARNEY HILL RD	1,100	3,301	Urban Local	Urban	83
8384	2	KEARNEY HILL RD	247	742	Urban Local	Urban	88
5094	2	KEENE CV	453	1,551	Urban Local	Urban	54
6288	4	KELLAM RD	4,273	9,970	Rural Local	Rural	33
5903	1	KELLNER CV	301	1,180	Urban Local	Urban	75
6516	2	KELLY RAY'S DR	219	658	Rural Local	Rural	91
4259	3	KELLYWOOD DR	1,124	3,373	Rural Local	Rural	23
5926	3	KELLYWOOD DR	259	777	Rural Local	Rural	30
5628	2	KEMPER CV	155	714	Urban Local	Urban	85
6930	2	KENNEMER DR	395	1,623	Rural Local	Rural	83
6931	2	KENNEMER DR	293	1,206	Rural Local	Rural	86
147	2	KENTRA DR	754	2,848	Urban Local	Urban	92
7790	3	KERR TRL	134	402	Rural Local	Rural	91
651	2	KERRVILLE FOLKWAY	100	299	Urban Local	Urban	93
670	2	KERRVILLE FOLKWAY	267	800	Urban Local	Urban	89
686	2	KERRVILLE FOLKWAY	250	751	Urban Local	Urban	81
693	2	KERRVILLE FOLKWAY	130	389	Urban Local	Urban	97
709	2	KERRVILLE FOLKWAY	304	911	Urban Local	Urban	93
5077	2	KETCH CT	243	1,011	Urban Local	Urban	91
3405	2	KEY WEST CV	977	2,930	Urban Local	Urban	88
5627	2	KEY WEST CV	144	751	Urban Local	Urban	85
7578	2	KICKAPOO CAVERN DR	115	344	Urban Local	Urban	91

GISID	Precint	Street Name	Length (ft)	Area (yd2)	Class	Environment	2009 OCI
6407	3	KIDD LA	1,474	3,276	Rural Local	Rural	49
2760	3	KILDEER ST	596	1,458	Urban Local	Urban	90
7972	1	KILLINGSWORTH LA	3,776	9,651	Urban Collector	Urban	59
8329	1	KILLINGSWORTH LA	1,054	2,692	Urban Collector	Urban	38
8573	1	KILLINGSWORTH LA	2,990	7,308	Urban Collector	Urban	21
8575	1	KILLINGSWORTH LA	6,205	15,857	Urban Collector	Urban	54
10130	1	KIMBRO WEST RD	4,821	10,713	Rural Local	Rural	22
12587	1	KIMBRO WEST RD	1,027	2,282	Rural Local	Rural	48
7794	3	KIMRA LA	105	433	Urban Local	Urban	93
7797	3	KIMRA LA	179	735	Urban Local	Urban	80
7800	3	KIMRA LA	323	1,328	Urban Local	Urban	91
3777	1	KINCHELOE ST	267	801	Urban Local	Urban	95
3780	1	KINCHELOE ST	265	794	Urban Local	Urban	87
8584	3	KINCLAVEN CT	371	1,314	Rural Local	Rural	92
5553	2	KING ARTHUR CT	652	1,305	Rural Local	Rural	71
5463	4	KINGS CT	336	1,157	Rural Local	Rural	30
6319	2	KINGS ROW	375	834	Rural Local	Rural	63
5740	3	KINGSTON DR	275	549	Rural Local	Rural	65
8411	3	KINLOCH DR	321	964	Rural Local	Rural	89
8412	3	KINLOCH DR	361	1,083	Rural Local	Rural	92
5409	1	KIRKEN ST	804	2,116	Rural Local	Rural	34
462	2	KIRTOMY LP	1,208	3,624	Urban Local	Urban	70
6061	2	KIRTOMY LP	718	2,153	Urban Local	Urban	87
510	2	KISSMAN DR	274	821	Urban Local	Urban	88
523	2	KISSMAN DR	309	927	Urban Local	Urban	90
533	2	KISSMAN DR	750	2,251	Urban Local	Urban	91
1811	2	KITE TAIL DR	319	886	Urban Local	Urban	94
1815	3	KITE TAIL DR	477	1,326	Urban Local	Urban	92
1817	2	KITE TAIL DR	328	910	Urban Local	Urban	92
1818	2	KITE TAIL DR	319	887	Urban Local	Urban	91
5194	2	KITE TAIL DR	358	1,288	Urban Local	Urban	88
5592	2	KITTANSETT CV	267	1,024	Urban Local	Urban	80
7156	3	KITTIWAKE LA	527	1,580	Rural Local	Rural	90
7157	3	KITTIWAKE LA	357	1,071	Rural Local	Rural	89
752	1	KLATTENHOFF DR	683	3,110	Urban Collector	Urban	73
759	1	KLATTENHOFF DR	539	2,457	Urban Collector	Urban	87
761	2	KLATTENHOFF DR	183	832	Urban Collector	Urban	86
767	2	KLATTENHOFF DR	194	884	Urban Collector	Urban	91
785	2	KLATTENHOFF DR	695	2,084	Urban Local	Urban	74
803	1	KLATTENHOFF DR	347	1,583	Urban Collector	Urban	81
819	1	KLATTENHOFF DR	328	1,496	Urban Collector	Urban	96
836	1	KLATTENHOFF DR	460	2,096	Urban Collector	Urban	92
846	1	KLATTENHOFF DR	427	1,947	Urban Collector	Urban	91
9270	1	KLAUS LA	8,383	19,561	Rural Local	Rural	65
5944	3	KNIPP CV	260	954	Urban Local	Urban	39
5562	2	KNOLLWOOD CIR	258	929	Rural Local	Rural	57
3233	2	KNOLLWOOD DR	731	2,193	Rural Local	Rural	91
3244	3	KNOLLWOOD DR	458	1,373	Rural Local	Rural	94
3245	2	KNOLLWOOD DR	165	496	Rural Local	Rural	83
988	1	KNOTTINGHAM DR	1,422	4,266	Urban Local	Urban	85
1004	1	KNOTTINGHAM DR	322	966	Urban Local	Urban	77
395	1	KODIAK LA	447	1,092	Rural Local	Rural	24
405	1	KODIAK LA	738	1,804	Rural Local	Rural	68
2649	3	KOHLERS TRL	423	940	Rural Local	Rural	48
2656	3	KOHLERS TRL	422	937	Rural Local	Rural	41
6349	3	KOHLERS TRL	195	432	Rural Local	Rural	50

GISID	Precint	Street Name	Length (ft)	Area (yd2)	Class	Environment	2009 OCI
2587	2	KOLLMAYER DR	450	1,100	Urban Collector	Urban	79
8967	2	KOLLMAYER DR	400	978	Urban Collector	Urban	52
9338	2	KOLLMAYER DR	1,125	2,750	Urban Collector	Urban	84
7872	3	KOPPERL CT	369	1,298	Rural Local	Rural	86
6209	2	KORMAN DR	221	734	Urban Local	Urban	84
10030	3	KRUPA CT	217	938	Urban Local	Urban	87
4022	3	LA FAUNA PATH	898	2,693	Rural Local	Rural	50
4039	3	LA FAUNA PATH	750	2,250	Rural Local	Rural	52
4052	3	LA FAUNA PATH	590	1,771	Rural Local	Rural	52
4041	3	LA FAUNA VIEW	1,127	2,754	Rural Local	Rural	47
4042	3	LA FAUNA VIEW	190	507	Rural Local	Rural	85
1370	3	LA HACIENDA DR	2,246	4,990	Rural Local	Rural	45
1913	2	LA JOLLA DR	251	474	Rural Local	Rural	91
1915	2	LA JOLLA DR	538	1,016	Rural Local	Rural	91
5866	3	LA PLATA CV	514	1,592	Rural Local	Rural	89
4085	3	LA PLATA LP	803	2,140	Rural Local	Rural	60
4086	3	LA PLATA LP	3,003	8,009	Rural Local	Rural	81
4015	3	LA TOSCA DR	1,006	2,236	Rural Local	Rural	52
10028	3	LADY DAY CV	422	1,508	Urban Local	Urban	85
1026	1	LADY LAURAS CRSG	204	611	Rural Local	Rural	92
1031	1	LADY LAURAS CRSG	327	982	Rural Local	Rural	94
2203	3	LAGO VISTA DR	1,260	3,359	Rural Local	Rural	49
6404	3	LAGO VISTA DR	366	975	Rural Local	Rural	63
8671	2	LAGOOD DR	73	201	Urban Local	Urban	78
6889	3	LAGUNA CLIFF LA	1,536	4,095	Rural Local	Rural	95
6890	3	LAGUNA CLIFF LA	725	2,900	Rural Local	Rural	94
6891	3	LAGUNA CLIFF LA	702	1,873	Rural Local	Rural	95
3219	3	LAGUNA VISTA DR	334	772	Urban Local	Urban	91
6215	3	LAKE CREST DR	1,208	2,818	Rural Local	Rural	72
25771	3	LAKE CREST DR	314	732	Rural Local	Rural	84
8547	1	LAKE EDGE WY	438	1,724	Urban Local	Urban	48
8548	1	LAKE EDGE WY	161	482	Urban Local	Urban	71
9045	1	LAKE EDGE WY	170	511	Urban Local	Urban	73
2693	2	LAKE HILLS DR	452	1,004	Rural Local	Rural	67
2706	2	LAKE HILLS DR	748	1,662	Rural Local	Rural	49
2718	2	LAKE HILLS DR	321	713	Rural Local	Rural	44
2737	2	LAKE HILLS DR	611	1,357	Rural Local	Rural	50
2738	2	LAKE HILLS DR	80	178	Rural Local	Rural	64
5254	3	LAKE LOOP DR	987	1,755	Rural Local	Rural	41
6241	3	LAKE LOOP DR	1,275	2,266	Rural Local	Rural	27
1380	3	LAKE MIST ST	371	824	Rural Local	Rural	84
2136	2	LAKE RIDGE DR	1,080	2,400	Rural Local	Rural	65
2682	2	LAKE RIDGE DR	691	1,535	Rural Local	Rural	54
2686	2	LAKE RIDGE DR	784	1,742	Rural Local	Rural	67
1244	3	LAKE SHORE DR	708	1,573	Rural Local	Rural	72
1552	3	LAKE SHORE DR	149	330	Rural Local	Rural	87
6610	3	LAKE SHORE DR	2,201	4,892	Rural Local	Rural	63
7941	3	LAKE SHORE DR	1,051	2,102	Rural Local	Rural	45
7942	3	LAKE SHORE DR	4,286	9,525	Rural Local	Rural	79
3472	2	LAKE STONE DR	541	1,503	Urban Local	Urban	90
5649	2	LAKE STONE DR	169	752	Urban Local	Urban	98
1262	3	LAKE TRAVIS DR	905	1,911	Rural Local	Rural	42
5002	3	LAKE TRAVIS RESORT RD	339	602	Rural Local	Rural	41
9961	1	LAKE VICTOR DR	170	566	Urban Local	Urban	94
9962	1	LAKE VICTOR DR	313	1,044	Urban Local	Urban	91
9966	1	LAKE VICTOR DR	95	285	Urban Local	Urban	82

GISID	Precint	Street Name	Length (ft)	Area (yd2)	Class	Environment	2009 OCI
9971	1	LAKE VICTOR DR	315	1,049	Urban Local	Urban	96
8959	3	LAKEHURST LP	4,548	6,569	Rural Local	Rural	70
9382	3	LAKEHURST LP	215	311	Rural Local	Rural	93
9383	3	LAKEHURST LP	1,153	1,665	Rural Local	Rural	96
2869	3	LAKEHURST RD	2,183	5,579	Rural Collector	Rural	57
2875	3	LAKEHURST RD	344	879	Rural Collector	Rural	54
2876	3	LAKEHURST RD	1,394	3,563	Rural Collector	Rural	91
2880	3	LAKEHURST RD	134	341	Rural Collector	Rural	68
2887	3	LAKEHURST RD	1,328	3,246	Rural Collector	Rural	36
7047	3	LAKEHURST RD	793	1,938	Rural Collector	Rural	87
9381	3	LAKEHURST RD	317	810	Rural Collector	Rural	92
9384	3	LAKEHURST RD	178	455	Rural Collector	Rural	97
9385	3	LAKEHURST RD	2,417	6,177	Rural Collector	Rural	40
3214	2	LAKESHORE DR	828	1,381	Urban Local	Urban	80
3215	2	LAKESHORE DR	640	1,138	Urban Local	Urban	42
3224	2	LAKESHORE DR	624	1,110	Urban Local	Urban	10
6757	2	LAKESHORE DR	1,013	3,358	Rural Local	Rural	86
23607	2	LAKESHORE DR	392	697	Urban Collector	Urban	26
6678	3	LAKESHORE DR DR	208	369	Rural Local	Rural	75
1609	3	LAKESHORE DR EAST	373	664	Rural Local	Rural	79
6679	3	LAKESHORE DR EAST	257	457	Rural Local	Rural	71
1606	3	LAKESHORE DR WEST	780	1,560	Rural Local	Rural	31
1607	3	LAKESHORE DR WEST	637	1,273	Rural Local	Rural	28
6638	3	LAKESIDE TRL	1,456	3,235	Rural Local	Rural	91
1435	3	LAKEVIEW AV	1,660	3,688	Rural Local	Rural	73
1447	3	LAKEVIEW AV	682	1,516	Rural Local	Rural	75
1308	3	LAKEVIEW DR	1,584	3,168	Rural Local	Rural	49
1314	3	LAKEVIEW DR	1,365	2,123	Rural Local	Rural	63
1338	3	LAKEVIEW DR	1,472	2,289	Rural Local	Rural	54
1579	3	LAKEVIEW DR	952	1,903	Rural Local	Rural	32
1593	3	LAKEVIEW DR	1,155	2,310	Rural Local	Rural	44
1596	3	LAKEVIEW DR	298	596	Rural Local	Rural	24
2222	3	LAKEVIEW DR	926	2,058	Rural Local	Rural	91
5004	3	LAKEVIEW DR	969	1,938	Rural Local	Rural	38
5191	2	LAMANTILLA CV	184	696	Rural Local	Rural	34
8487	1	LAME DEER DR	172	517	Rural Local	Rural	91
1062	1	LAMPTING DR	293	879	Urban Local	Urban	84
1065	1	LAMPTING DR	1,354	4,063	Urban Local	Urban	78
4853	1	LAMPTING DR	661	2,527	Urban Local	Urban	87
4880	1	LAMPTING DR	139	416	Urban Local	Urban	87
460	2	LANARK LP	1,084	3,251	Urban Local	Urban	69
2574	2	LANCE RD	277	616	Rural Local	Rural	63
3226	2	LANCELOT WY	1,390	2,470	Rural Local	Rural	44
2031	2	LANCER LA	1,282	2,563	Rural Local	Rural	49
1326	3	LAND'S END	1,761	3,913	Rural Local	Rural	57
512	2	LANGLAND RD	845	3,190	Urban Local	Urban	37
5324	2	LANTANA RIDGE CT	547	1,801	Rural Local	Rural	89
2565	2	LANTANA RIDGE DR	462	1,283	Rural Local	Rural	96
2570	2	LANTANA RIDGE DR	458	1,271	Rural Local	Rural	85
2604	2	LANTANA RIDGE DR	965	2,681	Rural Local	Rural	95
6760	1	LANTERN DR	384	1,153	Rural Local	Rural	89
6762	1	LANTERN DR	134	401	Rural Local	Rural	76
6814	1	LANTERN DR	138	415	Rural Local	Rural	81
7085	1	LANTERN DR	652	1,957	Rural Local	Rural	79
7265	1	LANTERN DR	81	243	Rural Local	Rural	86
7266	1	LANTERN DR	717	2,150	Rural Local	Rural	86

GISID	Precint	Street Name	Length (ft)	Area (yd2)	Class	Environment	2009 OCI
3011	1	LARCHBROOK DR	679	1,508	Urban Local	Urban	46
3017	1	LARCHBROOK DR	375	832	Urban Local	Urban	84
2980	1	LARICAL TRL	1,104	2,453	Rural Local	Rural	33
4172	4	LARKDALE LA	763	1,696	Rural Local	Rural	30
7087	2	LAS FLORES DR	1,129	3,387	Urban Local	Urban	88
7091	2	LAS FLORES DR	311	934	Urban Local	Urban	86
2392	2	LATIMER DR	352	978	Urban Local	Urban	89
2405	2	LATIMER DR	249	693	Urban Local	Urban	88
2422	2	LATIMER DR	322	894	Urban Local	Urban	96
2447	2	LATIMER DR	422	1,406	Urban Local	Urban	93
2459	2	LATIMER DR	190	632	Urban Local	Urban	88
2515	2	LATIMER DR	844	2,343	Urban Local	Urban	71
2533	2	LATIMER DR	448	1,246	Urban Local	Urban	66
3925	3	LAURALAN DR	2,253	4,506	Rural Local	Rural	34
1970	2	LAURANNE LA	831	2,117	Rural Local	Rural	57
1985	2	LAURANNE LA	283	630	Rural Local	Rural	45
1814	2	LAUREL HILL CV	623	2,022	Urban Local	Urban	77
2703	2	LAURELWOOD DR	739	1,642	Rural Local	Rural	69
2722	2	LAURELWOOD DR	654	1,454	Rural Local	Rural	49
2734	2	LAURELWOOD DR	381	846	Rural Local	Rural	38
3363	2	LAURELWOOD TRL	645	1,936	Urban Local	Urban	56
3375	2	LAURELWOOD TRL	561	1,684	Urban Local	Urban	42
4226	1	LAVA HILL RD	1,954	4,775	Rural Local	Rural	84
6675	3	LAVA LA	1,545	3,434	Urban Local	Urban	27
6245	4	LAWS RD	5,371	13,130	Rural Local	Rural	51
31	3	LAYNE LP	1,674	3,719	Rural Local	Rural	97
33	3	LAYNE LP	527	1,170	Rural Local	Rural	82
35	3	LAYNE LP	265	590	Rural Local	Rural	68
48	3	LAYNE LP	450	999	Rural Local	Rural	73
8869	2	LAZY RIVER CV	1,188	3,592	Urban Local	Urban	74
429	1	LAZYRIDGE DR	1,159	4,764	Rural Collector	Rural	78
436	1	LAZYRIDGE DR	613	1,838	Rural Collector	Rural	63
444	1	LAZYRIDGE DR	1,143	3,047	Rural Collector	Rural	58
454	1	LAZYRIDGE DR	1,016	2,709	Rural Collector	Rural	54
1808	2	LEANING ROCK CIR	2,011	4,916	Urban Local	Urban	47
1809	2	LEANING ROCK CIR	564	1,379	Urban Local	Urban	97
1812	2	LEANING ROCK CIR	834	2,038	Urban Local	Urban	89
5064	2	LEANING ROCK CIR	304	999	Urban Local	Urban	29
1583	3	LEATHA LA	1,437	2,555	Rural Local	Rural	49
45260	1	LEDA LN	372	1,115	Urban Local	Urban	83
4017	3	LEDGESTONE TER	2,436	5,953	Rural Local	Rural	64
6292	3	LEDGESTONE TER	826	2,019	Rural Local	Rural	61
6985	3	LEDGESTONE TER	304	744	Rural Local	Rural	73
6986	3	LEDGESTONE TER	2,121	5,185	Rural Local	Rural	64
5031	1	LEE MANOR CV	976	4,840	Rural Local	Rural	85
3490	2	LEMON MINT CT	252	699	Urban Local	Urban	91
5659	2	LEMON MINT CT	490	1,844	Urban Local	Urban	86
6970	1	LEMONGRASS LA	753	2,260	Rural Local	Rural	88
4806	2	LEMONS DR	128	647	Urban Local	Urban	84
5736	3	LENAPE TRL	207	368	Rural Local	Rural	91
6315	3	LENAPE TRL	210	373	Rural Local	Rural	32
5652	3	LENWOOD CT	218	839	Rural Local	Rural	92
1086	1	LETTI LA	481	1,443	Urban Local	Urban	85
1092	1	LETTI LA	314	941	Urban Local	Urban	82
1093	1	LETTI LA	252	756	Urban Local	Urban	87
6609	2	LETTI LA	264	1,111	Urban Local	Urban	89

GISID	Precint	Street Name	Length (ft)	Area (yd2)	Class	Environment	2009 OCI
3783	1	LEVERING ST	695	2,084	Urban Local	Urban	86
4079	3	LEWIS MOUNTAIN DR	1,425	4,116	Rural Local	Rural	88
4080	3	LEWIS MOUNTAIN DR	631	1,823	Rural Local	Rural	87
4084	3	LEWIS MOUNTAIN DR	660	2,640	Rural Local	Rural	76
5863	3	LEWIS MOUNTAIN DR	298	946	Rural Local	Rural	60
10007	1	LEXINGTON ST	1,010	4,713	Urban Local	Urban	87
10072	1	LEXINGTON ST	1,194	5,573	Urban Local	Urban	90
483	2	LICORICE LA	337	1,010	Urban Local	Urban	95
6960	1	LIMA DR	162	486	Rural Local	Rural	75
7381	1	LIMA DR	173	519	Rural Local	Rural	91
7692	1	LIMA DR	1,028	3,085	Rural Local	Rural	56
248	3	LIME CREEK RD	5,201	12,713	Rural Minor Arterial	Rural	83
7614	3	LIME CREEK RD	2,735	6,685	Rural Minor Arterial	Rural	78
7982	3	LIME CREEK RD	485	2,157	Rural Minor Arterial	Rural	83
9785	3	LIME CREEK RD	12,432	30,388	Rural Minor Arterial	Rural	79
9786	3	LIME CREEK RD	432	1,056	Rural Minor Arterial	Rural	81
9813	3	LIME CREEK RD	6,794	16,607	Rural Minor Arterial	Rural	76
9814	3	LIME CREEK RD	293	716	Rural Minor Arterial	Rural	77
7543	2	LIME CV	210	1,173	Urban Local	Urban	84
2863	3	LIN LA	916	2,036	Rural Local	Rural	92
7697	1	LINDELL LA	1,713	4,377	Rural Local	Rural	58
7775	1	LINDELL LA	5,235	13,377	Rural Local	Rural	35
173	3	LINDEMAN LA	502	1,170	Rural Collector	Rural	64
178	3	LINDEMAN LA	1,341	3,130	Rural Collector	Rural	61
182	3	LINDEMAN LA	331	771	Rural Collector	Rural	61
188	3	LINDEMAN LA	757	1,767	Rural Collector	Rural	55
191	3	LINDEMAN LA	671	1,567	Rural Collector	Rural	67
195	3	LINDEMAN LA	423	986	Rural Collector	Rural	81
197	3	LINDEMAN LA	503	1,173	Rural Collector	Rural	66
7292	3	LINDEMAN LA	6,782	17,333	Rural Collector	Rural	77
7293	3	LINDEMAN LA	2,783	7,112	Rural Collector	Rural	57
168	3	LINDEMAN LP	1,502	3,004	Rural Local	Rural	78
170	3	LINDEMAN LP	2,542	5,083	Rural Local	Rural	95
171	3	LINDEMAN LP	515	1,029	Rural Local	Rural	91
6284	4	LINDEN LP	1,519	3,545	Rural Local	Rural	63
6286	4	LINDEN LP	1,748	4,079	Rural Local	Rural	41
4124	4	LINDEN RD	2,711	6,325	Rural Collector	Rural	40
4128	4	LINDEN RD	1,352	3,156	Rural Collector	Rural	41
4132	4	LINDEN RD	2,021	4,939	Rural Collector	Rural	89
4152	4	LINDEN RD	1,434	3,506	Rural Collector	Rural	83
4181	4	LINDEN RD	3,279	8,014	Rural Collector	Rural	71
9800	2	LINKS LA	404	2,156	Urban Local	Urban	73
9802	2	LINKS LA	135	600	Urban Local	Urban	49
9803	2	LINKS LA	248	1,213	Urban Local	Urban	61
6932	2	LINVILLE RIDGE LA	332	997	Urban Local	Urban	93
7492	2	LINVILLE RIDGE LA	155	465	Urban Local	Urban	91
7493	2	LINVILLE RIDGE LA	143	430	Urban Local	Urban	91
7936	2	LINVILLE RIDGE LA	196	588	Urban Local	Urban	89
2055	2	LIPAN TRL	936	2,079	Urban Local	Urban	88
2096	2	LIPAN TRL	1,061	2,122	Urban Local	Urban	64
2120	2	LIPAN TRL	847	1,694	Urban Local	Urban	63
7010	2	LIPAN TRL	208	463	Urban Local	Urban	86
2003	2	LIPANES TRL	479	957	Rural Local	Rural	88
8063	2	LIPIZZAN CT	306	1,132	Urban Local	Urban	86
8059	2	LIPIZZAN DR	642	1,784	Urban Local	Urban	84
8061	2	LIPIZZAN DR	253	703	Urban Local	Urban	100

GISID	Precint	Street Name	Length (ft)	Area (yd2)	Class	Environment	2009 OCI
8062	2	LIPIZZAN DR	298	829	Urban Local	Urban	91
5346	2	LISA CV	153	520	Rural Local	Rural	42
2653	2	LISA DR	87	194	Rural Local	Rural	40
2657	2	LISA DR	440	978	Rural Local	Rural	44
2658	2	LISA DR	1,937	4,305	Rural Local	Rural	41
2669	2	LISA DR	415	922	Rural Local	Rural	39
2670	2	LISA DR	192	427	Rural Local	Rural	42
2674	2	LISA DR	264	588	Rural Local	Rural	73
2676	2	LISA DR	315	700	Rural Local	Rural	73
2679	2	LISA DR	343	763	Rural Local	Rural	59
2683	2	LISA DR	455	1,010	Rural Local	Rural	47
2691	2	LISA DR	741	1,647	Rural Local	Rural	57
8984	2	LISA DR	261	580	Rural Local	Rural	49
1673	1	LITTIG RD	3,646	9,723	Rural Minor Collect	Rural	28
1674	1	LITTIG RD	2,838	7,568	Rural Minor Collect	Rural	44
2902	1	LITTIG RD	405	1,036	Rural Minor Collect	Rural	73
2907	1	LITTIG RD	313	799	Rural Minor Collect	Rural	57
2910	1	LITTIG RD	155	397	Rural Minor Collect	Rural	26
2911	1	LITTIG RD	155	395	Rural Minor Collect	Rural	58
2912	1	LITTIG RD	3,724	9,516	Rural Minor Collect	Rural	43
2913	1	LITTIG RD	1,371	3,503	Rural Minor Collect	Rural	50
2914	1	LITTIG RD	3,669	9,377	Rural Minor Collect	Rural	73
6081	1	LITTIG RD	2,371	6,060	Rural Minor Collect	Rural	72
6589	1	LITTIG RD	3,830	11,916	Rural Minor Collect	Rural	85
6590	1	LITTIG RD	4,384	13,640	Rural Minor Collect	Rural	61
8152	1	LITTIG RD	2,285	7,109	Rural Minor Collect	Rural	77
6012	4	LITTLE BEAR CV	145	326	Rural Local	Rural	80
2291	3	LITTLE FOX TRL	458	1,018	Urban Collector	Urban	12
4107	3	LITTLE THICKET RD	4,236	9,414	Rural Local	Rural	40
5205	2	LITTLE WIND CV	182	788	Urban Local	Urban	83
4709	3	LIVE OAK	593	1,185	Rural Local	Rural	38
4710	3	LIVE OAK	703	1,406	Rural Local	Rural	59
44	3	LIVE OAK DR	592	1,448	Rural Local	Rural	70
1969	2	LIVEOAK DR	411	1,233	Rural Local	Rural	58
6707	2	LIVEOAK DR	437	1,496	Rural Local	Rural	38
5422	1	LIVEOAK LA	877	2,144	Rural Local	Rural	22
8209	3	LIVORNO CV	190	810	Rural Local	Rural	91
5122	2	LOB CV	164	738	Rural Local	Rural	87
159	3	LOBELIA DR	629	1,888	Rural Local	Rural	95
4697	2	LOCH LINNHE CV	211	1,162	Urban Local	Urban	88
136	2	LOCH LINNHE LP	276	1,041	Urban Local	Urban	82
143	2	LOCH LINNHE LP	280	1,059	Urban Local	Urban	54
144	2	LOCH LINNHE LP	276	1,043	Urban Local	Urban	91
6047	2	LOCH LINNHE LP	1,010	3,814	Urban Local	Urban	84
6050	2	LOCH LINNHE LP	410	1,548	Urban Local	Urban	92
6476	2	LOCH LINNHE LP	121	457	Urban Local	Urban	92
6477	2	LOCH LINNHE LP	909	3,435	Urban Local	Urban	77
6480	2	LOCHALINE LP	686	2,059	Urban Local	Urban	68
6482	2	LOCHALINE LP	1,592	4,775	Urban Local	Urban	68
6483	2	LOCHALINE LP	296	887	Urban Local	Urban	69
2916	1	LOCKWOOD RD	8,036	19,642	Rural Arterial	Rural	57
2981	1	LOCKWOOD RD	1,288	3,292	Rural Arterial	Rural	71
2982	1	LOCKWOOD RD	1,459	3,728	Rural Arterial	Rural	72
9618	1	LOCKWOOD RD	204	522	Rural Collector	Rural	72
9620	1	LOCKWOOD RD	947	2,419	Rural Collector	Rural	45
9621	1	LOCKWOOD RD	1,891	4,832	Rural Collector	Rural	45

GISID	Precint	Street Name	Length (ft)	Area (yd2)	Class	Environment	2009 OCI
2950	1	LOCKWOOD SPRINGS RD	1,488	3,637	Urban Collector	Urban	76
2952	1	LOCKWOOD SPRINGS RD	177	432	Rural Local	Rural	85
2953	1	LOCKWOOD SPRINGS RD	245	600	Rural Local	Rural	68
6344	1	LOCKWOOD SPRINGS RD	1,169	2,337	Urban Collector	Urban	17
1406	3	LOHMAN FORD RD	2,449	6,529	Rural Collector	Rural	83
1459	3	LOHMAN FORD RD	422	1,126	Rural Collector	Rural	80
2277	3	LOHMAN FORD RD	72	239	Rural Collector	Rural	81
2304	3	LOHMAN FORD RD	1,397	3,415	Rural Collector	Rural	49
9576	3	LOHMAN FORD RD	2,057	6,856	Rural Collector	Rural	77
9578	3	LOHMAN FORD RD	999	2,665	Rural Collector	Rural	78
9582	3	LOHMAN FORD RD	271	723	Rural Collector	Rural	77
9583	3	LOHMAN FORD RD	2,329	6,210	Rural Collector	Rural	75
9981	3	LOHMAN FORD RD	2,868	7,649	Rural Collector	Rural	88
9983	3	LOHMAN FORD RD	4,100	10,932	Rural Collector	Rural	87
10052	3	LOHMAN FORD RD	512	1,365	Rural Collector	Rural	90
10053	3	LOHMAN FORD RD	272	725	Rural Collector	Rural	100
14884	3	LOHMAN FORD RD	197	657	Rural Collector	Rural	81
38911	3	LOHMAN FORD RD	142	379	Rural Collector	Rural	97
6927	3	LOMBARDI WY	715	2,144	Rural Local	Rural	65
8215	3	LOMBARDI WY	190	571	Rural Local	Rural	73
8217	3	LOMBARDI WY	194	582	Rural Local	Rural	91
5696	3	LOMITA DR	533	1,764	Urban Local	Urban	92
1121	3	LONDON LA	305	914	Urban Local	Urban	98
1126	3	LONDON LA	352	1,055	Urban Local	Urban	90
7996	3	LONDON LA	301	904	Urban Local	Urban	75
2947	1	LONE TREE DR	1,742	4,645	Rural Local	Rural	30
7754	1	LONE TREE DR	460	1,252	Rural Local	Rural	27
176	3	LONESOME CT	315	664	Rural Local	Rural	49
4713	3	LONESOME CT	149	486	Rural Local	Rural	29
4715	3	LONESOME CV	515	1,088	Rural Local	Rural	74
8977	4	LONESOME LA	984	2,186	Rural Local	Rural	31
2417	2	LONG BOW TRL	1,181	2,624	Rural Local	Rural	63
5288	2	LONG BOW TRL	292	702	Rural Local	Rural	65
4100	3	LONG BRANCH DR	3,446	8,424	Rural Local	Rural	43
4101	3	LONG BRANCH DR	1,545	3,777	Rural Local	Rural	39
4103	3	LONG BRANCH DR	912	2,229	Rural Local	Rural	49
4105	3	LONG BRANCH DR	717	1,752	Rural Local	Rural	76
4110	3	LONG BRANCH DR	2,697	6,593	Urban Local	Urban	81
1841	2	LONG CANYON DR	326	1,268	Urban Local	Urban	92
1851	2	LONG CANYON DR	1,306	5,077	Urban Local	Urban	85
1862	2	LONG CANYON DR	1,364	5,303	Urban Local	Urban	89
1863	2	LONG CANYON DR	635	2,468	Urban Local	Urban	90
1864	2	LONG CANYON DR	585	2,275	Urban Local	Urban	85
1865	2	LONG CANYON DR	379	1,472	Urban Local	Urban	98
1868	2	LONG CANYON DR	411	1,598	Urban Local	Urban	96
1869	2	LONG CANYON DR	710	2,759	Urban Local	Urban	97
167	3	LONG HILL CV	598	1,314	Rural Local	Rural	91
165	3	LONG HILL DR	1,917	4,260	Rural Local	Rural	57
166	3	LONG HILL DR	1,327	2,949	Rural Local	Rural	50
172	3	LONG HILL DR	461	1,024	Rural Local	Rural	72
175	3	LONG HILL DR	335	745	Rural Local	Rural	70
181	3	LONG HILL DR	822	1,827	Rural Local	Rural	70
43	3	LONG HOLLOW LP	2,492	6,090	Rural Local	Rural	72
49	3	LONG HOLLOW LP	844	1,970	Rural Local	Rural	74
36	3	LONG HOLLOW TRL	869	1,930	Rural Local	Rural	57
41	3	LONG HOLLOW TRL	1,890	4,200	Rural Local	Rural	23

GISID	Precint	Street Name	Length (ft)	Area (yd2)	Class	Environment	2009 OCI
51	3	LONG HOLLOW TRL	449	997	Rural Local	Rural	65
52	3	LONG HOLLOW TRL	830	1,844	Rural Local	Rural	52
449	1	LONG MEADOW DR	1,284	3,138	Urban Local	Urban	39
511	1	LONG VISTA DR	2,191	13,873	Urban Local	Urban	80
556	1	LONG VISTA DR	988	6,257	Urban Local	Urban	94
560	1	LONG VISTA DR	2,416	15,298	Urban Local	Urban	84
1301	3	LONGHORN LANDING	1,199	2,664	Rural Local	Rural	55
1307	3	LONGHORN LANDING	359	797	Rural Local	Rural	58
1313	3	LONGHORN LANDING	338	750	Rural Local	Rural	70
1318	3	LONGHORN LANDING	255	566	Rural Local	Rural	69
1330	3	LONGHORN LANDING	249	554	Rural Local	Rural	68
3661	3	LONGHORN SKWY	917	2,343	Rural Collector	Rural	78
3666	3	LONGHORN SKWY	426	1,088	Rural Collector	Rural	63
3668	3	LONGHORN SKWY	343	877	Rural Collector	Rural	69
3672	3	LONGHORN SKWY	1,047	2,676	Rural Collector	Rural	73
9201	3	LONGHORN SKWY	771	1,969	Rural Collector	Rural	69
9202	3	LONGHORN SKWY	1,934	4,943	Rural Collector	Rural	82
3487	3	LOOMIS DR	131	364	Rural Local	Rural	91
3496	3	LOOMIS DR	381	1,059	Rural Local	Rural	54
3504	3	LOOMIS DR	268	743	Rural Local	Rural	91
586	1	LOON LAKE DR	479	2,180	Urban Local	Urban	72
6030	3	LOST CAVERN CV	425	1,392	Urban Local	Urban	66
3295	2	LOST CREEK BLVD	342	1,560	Urban Minor Arterial	Urban	95
3298	2	LOST CREEK BLVD	350	1,592	Urban Minor Arterial	Urban	91
3300	2	LOST CREEK BLVD	664	3,024	Urban Minor Arterial	Urban	96
3301	2	LOST CREEK BLVD	407	1,856	Urban Minor Arterial	Urban	57
3304	2	LOST CREEK BLVD	403	1,835	Urban Minor Arterial	Urban	55
3306	2	LOST CREEK BLVD	325	1,481	Urban Minor Arterial	Urban	81
3313	2	LOST CREEK BLVD	1,776	8,092	Urban Minor Arterial	Urban	87
3315	2	LOST CREEK BLVD	694	3,161	Urban Minor Arterial	Urban	51
3316	2	LOST CREEK BLVD	338	1,541	Urban Minor Arterial	Urban	58
3322	2	LOST CREEK BLVD	210	954	Urban Minor Arterial	Urban	77
3325	2	LOST CREEK BLVD	139	633	Urban Minor Arterial	Urban	86
3338	2	LOST CREEK BLVD	430	1,958	Urban Minor Arterial	Urban	84
3347	2	LOST CREEK BLVD	562	2,561	Urban Minor Arterial	Urban	79
3355	2	LOST CREEK BLVD	191	871	Urban Minor Arterial	Urban	84
3366	4	LOST CREEK BLVD	394	1,137	Urban Minor Arterial	Urban	90
3371	2	LOST CREEK BLVD	360	1,639	Urban Minor Arterial	Urban	86
3384	2	LOST CREEK BLVD	334	1,523	Urban Minor Arterial	Urban	84
3396	4	LOST CREEK BLVD	629	1,817	Urban Minor Arterial	Urban	86
3409	4	LOST CREEK BLVD	538	1,554	Urban Minor Arterial	Urban	78
3423	2	LOST CREEK BLVD	1,384	6,303	Urban Minor Arterial	Urban	84
3425	4	LOST CREEK BLVD	2,765	7,987	Urban Minor Arterial	Urban	69
3428	4	LOST CREEK BLVD	216	985	Urban Minor Arterial	Urban	86
3439	4	LOST CREEK BLVD	1,154	3,332	Urban Minor Arterial	Urban	68
3592	4	LOST CREEK BLVD	800	2,311	Urban Minor Arterial	Urban	65
3595	4	LOST CREEK BLVD	328	948	Urban Minor Arterial	Urban	85
6123	4	LOST CREEK BLVD	249	719	Urban Minor Arterial	Urban	59
6380	4	LOST CREEK BLVD	1,031	2,979	Urban Minor Arterial	Urban	67
6381	4	LOST CREEK BLVD	545	1,574	Urban Minor Arterial	Urban	71
6579	4	LOST CREEK BLVD	374	1,704	Urban Minor Arterial	Urban	70
7032	4	LOST CREEK BLVD	2,388	6,899	Urban Minor Arterial	Urban	70
7040	4	LOST CREEK BLVD	2,120	6,125	Urban Minor Arterial	Urban	54
7041	4	LOST CREEK BLVD	820	2,368	Urban Minor Arterial	Urban	86
45287	2	LOST CREEK BLVD	138	398	Urban Minor Arterial	Urban	82
5588	2	LOST CREEK CIR	239	945	Urban Local	Urban	84

GISID	Precint	Street Name	Length (ft)	Area (yd2)	Class	Environment	2009 OCI
5611	2	LOST CV	281	1,207	Urban Collector	Urban	74
4435	3	LOST OASIS HW	562	1,874	Urban Collector	Urban	80
4436	3	LOST OASIS HW	526	1,753	Urban Collector	Urban	77
4438	3	LOST OASIS HW	306	1,019	Urban Collector	Urban	79
4439	3	LOST OASIS HW	1,222	4,073	Urban Collector	Urban	79
4440	3	LOST OASIS HW	319	1,062	Urban Collector	Urban	76
4590	3	LOST OASIS HW	284	1,168	Urban Collector	Urban	92
4594	3	LOST OASIS HW	648	2,664	Urban Collector	Urban	81
4595	3	LOST OASIS HW	769	2,563	Urban Collector	Urban	69
4596	3	LOST OASIS HW	418	1,717	Urban Collector	Urban	69
6027	3	LOST OASIS HW	141	581	Urban Collector	Urban	90
6138	3	LOST OASIS HW	604	2,014	Urban Collector	Urban	77
6238	3	LOST OASIS HW	1,320	5,428	Urban Collector	Urban	83
6239	3	LOST OASIS HW	2,103	8,646	Urban Collector	Urban	83
5976	3	LOST PINE CV	124	534	Urban Local	Urban	91
4735	3	LOST RIDGE CIR	633	1,587	Urban Local	Urban	87
5100	2	LOST TRAIL CV	456	1,333	Urban Local	Urban	74
1083	1	LOTHIAN DR	300	901	Urban Local	Urban	94
1087	2	LOTHIAN DR	951	2,853	Urban Local	Urban	81
8409	3	LOTHIAN DR	529	1,588	Rural Local	Rural	85
8414	3	LOTHIAN DR	273	818	Rural Local	Rural	86
8415	3	LOTHIAN DR	301	904	Rural Local	Rural	90
6999	1	LOUISE LEE DR	784	2,352	Rural Local	Rural	91
5200	2	LOVE BIRD CV	190	819	Urban Local	Urban	42
2175	2	LOVE BIRD LA	467	1,296	Urban Local	Urban	92
2178	2	LOVE BIRD LA	499	1,387	Urban Local	Urban	94
2179	2	LOVE BIRD LA	937	2,602	Urban Local	Urban	98
8460	3	LOVETT LA	373	1,535	Urban Collector	Urban	97
8463	3	LOVETT LA	550	2,261	Urban Collector	Urban	94
8465	3	LOVETT LA	106	437	Urban Collector	Urban	80
8466	3	LOVETT LA	333	1,371	Urban Collector	Urban	89
8467	3	LOVETT LA	217	891	Urban Collector	Urban	91
8852	3	LOVETT LA	164	675	Urban Collector	Urban	91
8853	3	LOVETT LA	127	520	Urban Collector	Urban	98
4771	1	LOW BRIM CV	286	1,175	Rural Local	Rural	91
2271	3	LOW WATER CROSSING RD	1,215	2,969	Rural Local	Rural	64
2274	3	LOW WATER CROSSING RD	631	1,401	Rural Local	Rural	91
6168	3	LOW WATER CROSSING RD	470	1,044	Rural Local	Rural	97
4495	3	LOWDEN LA	2,172	5,067	Urban Local	Urban	70
6014	3	LOWDEN LA	2,425	5,389	Urban Local	Urban	70
3150	2	LOWELL LA	938	2,708	Urban Local	Urban	60
5517	2	LOWELL LA	1,208	3,773	Urban Local	Urban	69
764	2	LUBBOCK LA	641	1,923	Urban Local	Urban	95
4175	4	LUCERNE DR	947	1,789	Rural Local	Rural	41
2941	1	LUCINDA DR	1,290	3,009	Rural Local	Rural	19
2944	1	LUCINDA DR	718	1,674	Rural Local	Rural	20
2957	1	LUCINDA DR	948	2,212	Rural Local	Rural	29
5427	1	LUCINDA DR	244	569	Rural Local	Rural	15
653	2	LUCKENBACH LA	1,741	5,223	Urban Local	Urban	65
3	3	LUCKY HIT RD	2,901	5,802	Rural Local	Rural	98
6	3	LUCKY HIT RD	1,543	3,428	Rural Local	Rural	95
309	1	LUND CARLSON RD	5,369	12,527	Rural Arterial	Rural	41
326	1	LUND CARLSON RD	2,512	6,141	Rural Arterial	Rural	52
332	1	LUND CARLSON RD	2,794	6,519	Rural Arterial	Rural	81
6054	1	LUND CARLSON RD	2,472	5,768	Rural Arterial	Rural	59
7658	1	LUND CARLSON RD	2,467	6,031	Rural Arterial	Rural	40

GISID	Precint	Street Name	Length (ft)	Area (yd2)	Class	Environment	2009 OCI
7659	1	LUND CARLSON RD	2,486	6,078	Rural Arterial	Rural	46
7660	1	LUND CARLSON RD	1,732	4,235	Rural Arterial	Rural	62
7661	1	LUND CARLSON RD	1,508	3,518	Rural Arterial	Rural	53
7662	1	LUND CARLSON RD	1,461	3,409	Rural Arterial	Rural	52
7663	1	LUND CARLSON RD	559	1,305	Rural Arterial	Rural	43
7664	1	LUND CARLSON RD	2,305	5,379	Rural Arterial	Rural	57
306	1	LUND RD	3,045	6,766	Rural Local	Rural	58
307	1	LUND RD	5,628	12,506	Rural Local	Rural	31
7517	1	LUND RD	199	443	Rural Local	Rural	50
997517	1	LUND RD (Split)	1,074	2,387	Rural Local	Rural	45
4999	3	LYLE CV	234	548	Rural Local	Rural	91
9131	1	LYNDON B JOHNSON ST	742	2,727	Urban Local	Urban	54
5953	3	LYNNBROOK DR	1,436	5,902	Urban Local	Urban	84
8591	3	LYNSENKA DR	115	346	Urban Local	Urban	91
9090	3	LYNSENKA DR	621	1,863	Urban Local	Urban	98
5690	3	LYON CLUB CT	221	848	Urban Local	Urban	91
4889	3	MACAW DR	139	418	Urban Local	Urban	76
6456	3	MACAW DR	636	1,907	Urban Local	Urban	87
1941	2	MAGELLAN DR	487	973	Rural Local	Rural	69
6902	2	MAGENTA SKY TRL	596	1,656	Urban Local	Urban	86
390	1	MAGIC HILL DR	438	1,070	Rural Local	Rural	61
392	2	MAGIC HILL DR	961	2,349	Rural Local	Rural	58
394	1	MAGIC HILL DR	739	1,806	Rural Local	Rural	63
8317	1	MAGNOLIA RANCH CV	3,202	8,893	Urban Local	Urban	61
8318	1	MAGNOLIA RANCH CV	1,174	3,544	Urban Local	Urban	65
4249	4	MAHA CIR	452	1,106	Rural Local	Rural	81
7707	4	MAHA CIR	1,201	2,935	Rural Local	Rural	49
7708	4	MAHA CIR	935	2,285	Rural Local	Rural	75
4247	4	MAHA LOOP RD	5,449	13,320	Rural Collector	Rural	35
4250	4	MAHA LOOP RD	965	2,358	Rural Collector	Rural	69
4254	4	MAHA LOOP RD	4,758	11,630	Rural Collector	Rural	81
4618	4	MAHA LOOP RD	4,714	11,522	Rural Collector	Rural	31
7705	4	MAHA LOOP RD	767	1,875	Rural Collector	Rural	69
7706	4	MAHA LOOP RD	7,334	17,927	Rural Collector	Rural	57
8288	4	MAHA LOOP RD	6,852	16,748	Rural Collector	Rural	29
7206	4	MAHA RD	5,639	13,785	Rural Collector	Rural	25
7207	4	MAHA RD	1,525	3,727	Rural Collector	Rural	44
4789	1	MAHLOW RD	1,439	3,197	Rural Local	Rural	30
9965	2	MAHOMET DR	805	2,415	Urban Local	Urban	92
9321	1	MAHONIA LA	377	1,130	Rural Local	Rural	83
9299	1	MAIDENHAIR TRL	582	1,745	Rural Local	Rural	85
9300	1	MAIDENHAIR TRL	285	854	Rural Local	Rural	79
2905	1	MAIZE LA	1,603	2,137	Rural Local	Rural	68
9302	1	MAJESTIC ELM LA	702	2,105	Rural Local	Rural	87
9304	1	MAJESTIC ELM LA	126	377	Rural Local	Rural	82
9305	1	MAJESTIC ELM LA	155	464	Rural Local	Rural	75
9332	1	MAJESTIC ELM LA	350	1,050	Rural Local	Rural	85
10089	1	MAJESTIC ELM LA	194	583	Rural Local	Rural	78
10090	1	MAJESTIC ELM LA	279	836	Rural Local	Rural	82
2551	2	MAJESTIC OAKS DR	1,243	3,728	Rural Local	Rural	71
2561	2	MAJESTIC OAKS DR	272	815	Rural Local	Rural	51
2564	2	MAJESTIC OAKS DR	451	1,655	Rural Local	Rural	55
2569	2	MAJESTIC OAKS PASS	405	1,215	Rural Local	Rural	89
2825	3	MAJESTIC RIDGE RD	920	2,044	Rural Local	Rural	56
2826	3	MAJESTIC RIDGE RD	751	1,670	Rural Local	Rural	49
6630	3	MAJESTIC RIDGE RD	700	1,556	Rural Local	Rural	56

GISID	Precint	Street Name	Length (ft)	Area (yd2)	Class	Environment	2009 OCI
6738	3	MAJESTIC RIDGE RD	396	879	Rural Local	Rural	56
6739	3	MAJESTIC RIDGE RD	100	222	Rural Local	Rural	65
4866	1	MALDEN CV	103	490	Urban Local	Urban	56
1001	1	MALDEN DR	460	1,379	Urban Local	Urban	81
1009	1	MALDEN DR	390	1,171	Urban Local	Urban	86
1018	1	MALDEN DR	669	2,008	Urban Local	Urban	84
8129	2	MALIBU CV	299	1,113	Urban Local	Urban	90
5533	2	MALISH CT	345	1,244	Rural Local	Rural	66
4813	1	MALLARD GREEN CV	138	712	Urban Local	Urban	78
585	1	MALLARD GREEN LA	305	914	Urban Local	Urban	81
593	1	MALLARD GREEN LA	172	517	Urban Local	Urban	83
610	1	MALLARD GREEN LA	663	1,989	Urban Local	Urban	82
1099	1	MALLARD GREEN LA	333	998	Urban Local	Urban	78
4811	1	MALLARD GREEN LA	465	1,938	Urban Local	Urban	79
4235	4	MAN O WAR AV	277	831	Rural Local	Rural	77
4237	4	MAN O WAR AV	767	2,302	Rural Local	Rural	61
3847	4	MAN O WAR DR	909	2,121	Rural Local	Rural	91
3851	4	MAN O WAR DR	1,464	3,417	Rural Local	Rural	91
6307	1	MAN O WAR DR	1,046	2,375	Rural Local	Rural	93
6308	1	MAN O WAR DR	772	1,716	Rural Local	Rural	91
2792	3	MANANA MOUNTAIN CIR	783	1,740	Rural Local	Rural	93
7178	3	MANANA MOUNTAIN CIR	203	451	Rural Local	Rural	89
7179	3	MANANA MOUNTAIN CIR	1,115	2,478	Rural Local	Rural	86
6163	2	MANANA ST	1,976	3,294	Rural Local	Rural	50
40639	2	MANANA ST	250	417	Rural Local	Rural	68
40640	2	MANANA ST	160	267	Rural Local	Rural	59
10027	3	MANCINI CV	179	778	Urban Local	Urban	86
9092	3	MANCUSO BEND	321	963	Urban Local	Urban	82
9093	3	MANCUSO BEND	380	1,141	Urban Local	Urban	85
9094	3	MANCUSO BEND	336	1,008	Urban Local	Urban	88
322	1	MANDA CARLSON RD	6,207	15,173	Rural Local	Rural	49
324	1	MANDA CARLSON RD	2,633	6,437	Rural Local	Rural	86
329	1	MANDA CARLSON RD	5,336	13,043	Rural Arterial	Rural	37
338	1	MANDA CARLSON RD	5,298	12,361	Rural Arterial	Rural	36
6059	1	MANDA CARLSON RD	3,233	7,544	Rural Arterial	Rural	23
6558	1	MANDA CARLSON RD	4,113	6,855	Rural Local	Rural	52
7957	1	MANDA CARLSON RD	811	1,893	Rural Arterial	Rural	22
7958	1	MANDA CARLSON RD	933	2,176	Rural Arterial	Rural	37
7955	1	MANDA RD	4,293	10,970	Rural Arterial	Rural	41
7956	1	MANDA RD	1,523	3,723	Rural Arterial	Rural	40
7641	1	MANDARIN CRSG	149	446	Urban Local	Urban	86
7645	1	MANDARIN CRSG	589	1,766	Urban Local	Urban	85
7646	1	MANDARIN CRSG	704	2,111	Urban Local	Urban	93
8301	2	MANDRAKE DR	1,243	3,729	Urban Local	Urban	78
1043	1	MANGRUM ST	1,363	3,029	Urban Local	Urban	59
4700	2	MANISH CT	210	847	Urban Local	Urban	70
461	2	MANISH DR	696	2,088	Urban Local	Urban	64
937	2	MANKINS WY	338	1,013	Urban Local	Urban	83
5223	3	MANSFIELD CIR	210	802	Urban Local	Urban	55
2247	3	MANSFIELD DR	342	913	Urban Local	Urban	58
5226	3	MANSFIELD DR	1,804	4,812	Urban Local	Urban	41
2164	2	MANTLE DR	1,150	3,451	Rural Local	Rural	42
2167	2	MANTLE DR	628	1,883	Rural Local	Rural	44
6375	2	MANTLE DR	245	736	Rural Local	Rural	56
722	1	MAPLE HOLLOW TRL	530	1,590	Urban Local	Urban	67
111	2	MAPLE VISTA DR	372	991	Rural Local	Rural	84

GISID	Precint	Street Name	Length (ft)	Area (yd2)	Class	Environment	2009 OCI
114	2	MAPLE VISTA DR	541	1,443	Rural Local	Rural	79
120	2	MAPLE VISTA DR	747	1,991	Rural Local	Rural	72
123	2	MAPLE VISTA DR	638	1,702	Rural Local	Rural	74
4694	2	MAPLE VISTA DR	584	1,682	Rural Local	Rural	71
4837	2	MARBLE FALLS CV	306	1,185	Rural Local	Rural	62
7729	2	MARBLE FALLS CV	108	493	Rural Local	Rural	78
845	2	MARGALENE WY	1,050	3,149	Urban Local	Urban	85
872	2	MARGALENE WY	300	900	Urban Local	Urban	94
879	2	MARGALENE WY	300	899	Urban Local	Urban	91
894	2	MARGALENE WY	927	2,782	Urban Local	Urban	57
4630	4	MARGO DR	623	1,454	Urban Collector	Urban	52
4633	4	MARGO DR	2,348	5,479	Urban Collector	Urban	55
6255	4	MARGO DR	1,691	3,945	Urban Collector	Urban	53
4321	3	MARGRA LA	688	1,300	Urban Local	Urban	40
5937	3	MARGRA LA	223	347	Urban Local	Urban	31
7106	2	MARIACHI CT	389	1,462	Urban Local	Urban	86
4883	1	MARICELLA LA	419	1,800	Urban Local	Urban	84
6436	1	MARICELLA LA	608	1,958	Urban Local	Urban	93
5692	3	MARIN CT	298	1,109	Urban Local	Urban	89
5799	1	MARLIN CV	218	845	Rural Local	Rural	83
6830	2	MARLY CV	272	1,114	Urban Local	Urban	86
3109	2	MARLY WY	295	884	Urban Collector	Urban	49
6108	2	MARLY WY	704	2,113	Urban Collector	Urban	63
6821	2	MARLY WY	251	754	Urban Collector	Urban	64
6822	2	MARLY WY	453	1,360	Urban Collector	Urban	56
6825	2	MARLY WY	720	2,160	Urban Collector	Urban	86
6826	2	MARLY WY	751	2,254	Urban Collector	Urban	93
6827	2	MARLY WY	193	989	Urban Collector	Urban	86
6829	2	MARLY WY	1,863	5,589	Urban Collector	Urban	71
6831	2	MARLY WY	602	1,805	Urban Collector	Urban	70
7269	2	MARLY WY	795	2,384	Urban Collector	Urban	70
5425	1	MARNIE DR	383	894	Rural Local	Rural	61
626	1	MARSHA ST	1,168	2,596	Rural Local	Rural	57
4815	2	MARSHA ST	708	1,573	Rural Local	Rural	58
2209	3	MARSHALL FORD RD	229	611	Rural Local	Rural	60
2213	3	MARSHALL FORD RD	280	746	Rural Local	Rural	56
2221	3	MARSHALL FORD RD	320	853	Rural Local	Rural	74
2225	3	MARSHALL FORD RD	659	1,757	Rural Local	Rural	68
7116	3	MARSHALL FORD RD	406	1,084	Rural Local	Rural	65
7340	3	MARSHALL FORD RD	501	1,558	Rural Local	Rural	97
7342	3	MARSHALL FORD RD	182	566	Rural Local	Rural	59
1595	3	MARTIN LA	815	1,629	Rural Local	Rural	78
4689	2	MARTIN LA	451	1,102	Rural Local	Rural	36
4690	2	MARTIN LA	3,359	8,211	Rural Local	Rural	32
6283	4	MARTIN LA	867	1,830	Rural Local	Rural	75
8367	2	MARTIN LA	162	844	Rural Local	Rural	79
9861	3	MARY QUINLAN PARK RD(P	673	1,645	Rural Local	Rural	70
9035	2	MASI LP	307	920	Urban Local	Urban	80
9036	1	MASI LP	162	486	Urban Local	Urban	78
9043	2	MASI LP	560	1,681	Urban Local	Urban	78
9044	1	MASI LP	716	2,147	Urban Local	Urban	75
729	1	MASSENGALE ST	1,508	3,350	Urban Local	Urban	66
3123	2	MATADOR CIR	802	1,782	Urban Collector	Urban	24
3133	3	MATADOR CIR	373	829	Urban Collector	Urban	20
3135	2	MATADOR LA	150	333	Urban Local	Urban	50
6330	2	MATADOR LA	388	862	Urban Local	Urban	10

GISID	Precint	Street Name	Length (ft)	Area (yd2)	Class	Environment	2009 OCI
4994	3	MATHIS CIR	468	1,173	Rural Local	Rural	61
3385	2	MAUNA KEA DR	244	732	Urban Local	Urban	91
3386	2	MAUNA KEA DR	347	1,042	Urban Local	Urban	84
3389	2	MAUNA KEA DR	278	834	Urban Local	Urban	83
3390	2	MAUNA KEA DR	230	689	Urban Local	Urban	48
1848	2	MAURY'S TRL	1,543	3,772	Urban Local	Urban	72
1866	2	MAURY'S TRL	1,342	3,579	Urban Local	Urban	70
6523	2	MAXINE'S CV	107	597	Rural Local	Rural	72
2129	2	MAYAN WY	1,275	3,825	Urban Local	Urban	98
4211	1	MAYBACH DR	276	828	Rural Local	Rural	91
4214	1	MAYBACH DR	711	2,133	Rural Local	Rural	68
5899	1	MAYBACH DR	359	1,078	Rural Local	Rural	83
930	2	MAYE PL	1,136	2,271	Urban Local	Urban	71
4455	3	MAYO ST	1,021	2,497	Rural Local	Rural	74
4227	1	MC ANGUS RD	1,946	4,756	Rural Arterial	Rural	86
4229	1	MC ANGUS RD	2,347	5,736	Rural Arterial	Rural	80
7720	4	MC ANGUS RD	6,239	15,250	Rural Arterial	Rural	43
7726	4	MC ANGUS RD	2,055	5,022	Rural Arterial	Rural	48
1402	3	MC CORMICK MOUNTAIN DR	508	1,186	Rural Local	Rural	88
1423	3	MC CORMICK MOUNTAIN DR	1,425	3,324	Rural Local	Rural	95
1424	3	MC CORMICK MOUNTAIN DR	805	1,878	Rural Local	Rural	90
1487	3	MC CORMICK MOUNTAIN DR	372	867	Rural Local	Rural	89
1490	3	MC CORMICK MOUNTAIN DR	1,191	2,778	Rural Local	Rural	75
1491	3	MC CORMICK MOUNTAIN DR	361	842	Rural Local	Rural	96
6403	3	MC CORMICK MOUNTAIN DR	2,015	4,701	Rural Local	Rural	96
4764	1	MC CURRY RD	2,958	7,558	Rural Local	Rural	71
1410	3	MC INTYRE CIR	2,081	4,623	Rural Local	Rural	68
4230	1	MC KENZIE RD	1,063	2,598	Rural Collector	Rural	28
4231	1	MC KENZIE RD	6,443	15,748	Rural Collector	Rural	59
3881	4	MC KINNEY FALLS PKWY	606	3,232	Urban Minor Arterial	Urban	83
3882	1	MC KINNEY FALLS PKWY	494	2,634	Urban Minor Arterial	Urban	88
3883	1	MC KINNEY FALLS PKWY	634	3,383	Urban Minor Arterial	Urban	93
4216	3	MC KINNEY FALLS PKWY	1,775	9,466	Urban Minor Arterial	Urban	63
7815	1	MC KINNEY FALLS PKWY	3,475	18,535	Urban Minor Arterial	Urban	76
10004	1	MC KINNEY FALLS PKWY	5,661	30,193	Urban Minor Arterial	Urban	74
10006	3	MC KINNEY FALLS PKWY	2,950	15,731	Urban Minor Arterial	Urban	71
25005	4	MC KINNEY FALLS PKWY	552	2,946	Urban Minor Arterial	Urban	58
40605	3	MC KINNEY FALLS PKWY	467	2,493	Urban Minor Arterial	Urban	76
40606	3	MC KINNEY FALLS PKWY	709	3,779	Urban Minor Arterial	Urban	76
7593	1	MC NEIL DR	527	1,406	Urban Local	Urban	65
7979	2	MC NEIL DR	5,496	37,860	Urban Arterial	Urban	75
7592	2	MC NEIL RD	1,097	2,926	Urban Local	Urban	75
9989	2	MC NEIL RD	1,123	8,485	Urban Arterial	Urban	95
9990	2	MC NEIL RD	1,319	9,963	Urban Arterial	Urban	89
743	1	MC NEIL-MERRILLTOWN RD	818	1,999	Urban Local	Urban	78
2358	2	MC NELLY TRL	196	545	Urban Local	Urban	92
2362	2	MC NELLY TRL	244	677	Urban Local	Urban	91
2365	2	MC NELLY TRL	310	862	Urban Local	Urban	100
2368	2	MC NELLY TRL	255	708	Urban Local	Urban	100
2378	2	MC NELLY TRL	344	956	Urban Local	Urban	93
2380	2	MC NELLY TRL	714	1,984	Urban Local	Urban	97
9450	2	MEAD BND	152	455	Urban Local	Urban	73
9455	2	MEAD BND	524	1,572	Urban Local	Urban	72
3757	4	MEADOW DR	231	513	Rural Local	Rural	83
3758	4	MEADOW DR	357	713	Rural Local	Rural	91
3759	4	MEADOW DR	533	1,066	Rural Local	Rural	71

GISID	Precint	Street Name	Length (ft)	Area (yd2)	Class	Environment	2009 OCI
5816	3	MEADOW GREEN CT	391	1,048	Rural Local	Rural	43
2635	3	MEADOWLARK SOUTH ST	197	437	Urban Collector	Urban	59
2637	3	MEADOWLARK SOUTH ST	372	827	Urban Collector	Urban	62
5336	3	MEADOWLARK SOUTH ST	169	375	Urban Collector	Urban	55
2620	3	MEADOWLARK ST	359	877	Rural Local	Rural	92
2622	3	MEADOWLARK ST	366	894	Rural Local	Rural	94
2751	3	MEADOWLARK ST	340	831	Rural Local	Rural	31
2759	3	MEADOWLARK ST	352	860	Rural Local	Rural	92
2766	3	MEADOWLARK ST	201	491	Rural Local	Rural	92
2767	3	MEADOWLARK ST	355	868	Rural Local	Rural	87
6353	3	MEADOWLARK ST	175	428	Rural Local	Rural	74
6354	3	MEADOWLARK ST	159	390	Rural Local	Rural	69
5140	2	MECCA CIR	107	419	Rural Local	Rural	33
1906	2	MECCA RD	178	416	Rural Collector	Rural	82
1912	2	MECCA RD	341	796	Rural Collector	Rural	73
1917	2	MECCA RD	259	605	Rural Collector	Rural	72
1930	2	MECCA RD	681	1,590	Rural Collector	Rural	75
1950	2	MECCA RD	612	1,429	Rural Collector	Rural	70
1952	2	MECCA RD	90	210	Rural Collector	Rural	67
1955	2	MECCA RD	294	685	Rural Collector	Rural	69
1964	2	MECCA RD	374	873	Rural Collector	Rural	73
1978	2	MECCA RD	352	822	Rural Collector	Rural	73
1982	2	MECCA RD	265	619	Rural Collector	Rural	71
1996	2	MECCA RD	297	693	Rural Collector	Rural	71
2002	2	MECCA RD	252	587	Rural Collector	Rural	70
2015	2	MECCA RD	323	753	Rural Collector	Rural	71
2019	2	MECCA RD	240	560	Rural Collector	Rural	62
1255	3	MEDIAN RD	166	387	Rural Local	Rural	46
1273	3	MEDIAN RD	1,785	4,164	Rural Local	Rural	48
2379	2	MEDINA RIVER WY	432	1,200	Urban Local	Urban	61
2381	2	MEDINA RIVER WY	213	592	Urban Local	Urban	56
2383	2	MEDINA RIVER WY	261	724	Urban Local	Urban	89
5262	2	MEDINA RIVER WY	555	1,824	Urban Local	Urban	74
9234	2	MEDITERRA PT	230	691	Urban Local	Urban	89
7949	2	MEISTER LA	500	1,278	Rural Arterial	Rural	38
6520	1	MELANIE'S WALK	397	1,190	Rural Local	Rural	73
1108	3	MELBA PASS	325	975	Rural Local	Rural	87
1113	3	MELBA PASS	518	1,554	Rural Local	Rural	90
97	2	MELBER LA	6,589	14,642	Rural Local	Rural	27
98	2	MELBER LA	454	1,009	Rural Local	Rural	36
6728	2	MELBER LA	296	658	Rural Local	Rural	50
9977	1	MELBER LA	11,661	25,913	Rural Local	Rural	29
8077	3	MELEKHIN BEND	673	2,019	Rural Local	Rural	89
8079	3	MELEKHIN BEND	114	341	Rural Local	Rural	93
8080	3	MELEKHIN BEND	285	854	Rural Local	Rural	93
8081	3	MELEKHIN BEND	302	907	Rural Local	Rural	89
1180	3	MELLOW LA	1,131	2,638	Urban Local	Urban	57
3043	1	MELODY LA	381	932	Rural Local	Rural	49
8435	1	MELODY LA	1,238	3,438	Rural Local	Rural	57
8600	1	MELODY LA	720	1,999	Rural Local	Rural	71
8601	1	MELODY LA	691	1,918	Rural Local	Rural	77
1566	3	MELS RD	2,399	4,798	Rural Local	Rural	43
7383	1	MELSTONE DR	803	2,408	Rural Local	Rural	51
7693	1	MELSTONE DR	353	1,603	Rural Local	Rural	45
6692	2	MELTED CANDLE CV	408	1,541	Rural Local	Rural	84
9542	2	MELWAS WY	101	303	Urban Collector	Urban	84

GISID	Precint	Street Name	Length (ft)	Area (yd2)	Class	Environment	2009 OCI
9543	2	MELWAS WY	1,055	3,166	Urban Collector	Urban	79
9567	2	MENDIPS LN	181	542	Urban Local	Urban	87
3813	1	MENIFEE ST	527	1,582	Urban Local	Urban	71
3819	1	MENIFEE ST	586	1,759	Urban Local	Urban	86
4370	3	MENODORA DR	876	2,627	Urban Local	Urban	71
5950	3	MENODORA DR	153	756	Urban Local	Urban	60
4468	4	MEREDITH DR	370	741	Rural Local	Rural	91
9502	4	MEREDITH DR	530	1,059	Rural Local	Rural	69
9433	2	MERIDIAN BLVD	367	1,510	Urban Local	Urban	74
9437	2	MERIDIAN BLVD	257	1,056	Urban Local	Urban	81
9438	2	MERIDIAN BLVD	339	1,394	Urban Local	Urban	79
2688	2	MERLENE DR	695	1,081	Rural Local	Rural	91
2710	2	MERLENE DR	916	1,628	Rural Local	Rural	66
5358	2	MERLENE DR	174	303	Rural Local	Rural	91
630	1	MERRILLTOWN DR	1,286	6,859	Urban Collector	Urban	80
636	2	MERRILLTOWN DR	280	1,491	Urban Collector	Urban	72
638	2	MERRILLTOWN DR	1,553	8,283	Urban Collector	Urban	71
654	2	MERRILLTOWN DR	1,113	5,935	Urban Collector	Urban	69
658	2	MERRILLTOWN DR	1,122	5,983	Urban Collector	Urban	34
672	2	MERRILLTOWN DR	479	2,552	Urban Collector	Urban	79
675	2	MERRILLTOWN DR	479	2,557	Urban Collector	Urban	57
689	2	MERRILLTOWN DR	486	2,375	Urban Collector	Urban	75
711	2	MERRILLTOWN DR	592	2,696	Urban Collector	Urban	78
762	2	MERRILLTOWN DR	904	4,118	Urban Collector	Urban	85
798	2	MERRILLTOWN DR	279	1,273	Urban Collector	Urban	85
812	2	MERRILLTOWN DR	256	1,168	Urban Collector	Urban	91
829	2	MERRILLTOWN DR	390	1,776	Urban Collector	Urban	90
839	2	MERRILLTOWN DR	454	2,066	Urban Collector	Urban	88
2189	2	MERRYWING CIR	897	2,493	Urban Local	Urban	95
2190	2	MERRYWING CIR	447	1,243	Urban Local	Urban	91
2191	2	MERRYWING CIR	227	630	Urban Local	Urban	81
1068	1	MERSEYSIDE DR	496	1,489	Urban Local	Urban	83
1075	1	MERSEYSIDE DR	292	875	Urban Local	Urban	86
1080	1	MERSEYSIDE DR	469	1,406	Urban Local	Urban	72
4882	1	MERSEYSIDE DR	63	190	Urban Local	Urban	73
6430	1	MERSEYSIDE DR	148	445	Urban Local	Urban	70
6431	1	MERSEYSIDE DR	214	641	Urban Local	Urban	91
7629	1	MERSEYSIDE DR	488	1,464	Urban Local	Urban	98
7655	1	MERSEYSIDE DR	609	1,828	Urban Local	Urban	92
8670	1	MERSEYSIDE DR	283	850	Urban Local	Urban	87
1974	2	MESTENA TRL	295	589	Rural Local	Rural	84
8171	2	MESTENA TRL	284	568	Rural Local	Rural	62
2655	3	METTLE DR	1,331	2,959	Rural Local	Rural	70
5883	4	MEURER LA	3,558	8,696	Rural Local	Rural	79
7910	3	MEXICAN HAT DR	296	887	Urban Local	Urban	97
7911	3	MEXICAN HAT DR	388	1,164	Urban Local	Urban	94
2048	2	MIAMI DR	1,632	3,265	Rural Local	Rural	44
2080	2	MIAMI DR	712	1,424	Rural Local	Rural	60
6365	2	MIAMI DR	341	681	Rural Local	Rural	67
3960	3	MICHAEL DALE	368	817	Rural Local	Rural	58
3965	3	MICHAEL DALE	423	941	Rural Local	Rural	69
6567	3	MICHAEL DALE	1,042	2,316	Rural Local	Rural	54
5125	2	MICHAEL NEILL DR	1,055	3,157	Rural Local	Rural	88
880	1	MICHAEL WAYNE DR	303	908	Urban Local	Urban	67
890	1	MICHAEL WAYNE DR	266	799	Urban Local	Urban	64
4738	3	MIDDLE DARLEEN	650	939	Rural Local	Rural	39

GISID	Precint	Street Name	Length (ft)	Area (yd2)	Class	Environment	2009 OCI
4373	3	MIDDLE EARTH TRL	381	1,017	Urban Local	Urban	65
4374	3	MIDDLE EARTH TRL	367	977	Urban Local	Urban	86
1722	1	MIDDLE FISKVILLE RD	202	448	Rural Local	Rural	89
1728	1	MIDDLE FISKVILLE RD	285	665	Rural Local	Rural	94
1731	1	MIDDLE FISKVILLE RD	370	863	Rural Local	Rural	97
1736	2	MIDDLE FISKVILLE RD	314	733	Rural Local	Rural	100
1743	2	MIDDLE FISKVILLE RD	331	773	Rural Local	Rural	90
6202	2	MIDDLE FISKVILLE RD	251	586	Rural Local	Rural	89
5871	3	MIDMORNING DR	415	738	Rural Local	Rural	38
3615	3	MIDWOOD PKWY	911	2,430	Rural Local	Rural	96
3618	3	MIDWOOD PKWY	305	813	Rural Local	Rural	99
3628	3	MIDWOOD PKWY	744	1,985	Rural Local	Rural	87
6125	3	MIDWOOD PKWY	473	1,261	Rural Local	Rural	96
6182	3	MIDWOOD PKWY	139	370	Rural Local	Rural	96
34307	3	MIDWOOD PKWY	340	907	Rural Local	Rural	61
9288	1	MILKWEED CV	197	909	Rural Local	Rural	66
1010	1	MILL CREEK RD	291	581	Rural Local	Rural	62
1017	1	MILL CREEK RD	300	599	Rural Local	Rural	63
8091	1	MILL RIDGE TRACE	351	1,053	Rural Local	Rural	67
3378	2	MILL SPRINGS DR	338	1,542	Urban Local	Urban	99
3402	2	MILL SPRINGS DR	652	2,968	Urban Local	Urban	93
431	1	MILLHOUSE DR	1,371	4,113	Urban Local	Urban	70
432	1	MILLHOUSE DR	347	1,040	Urban Local	Urban	70
433	1	MILLHOUSE DR	378	1,133	Urban Local	Urban	50
434	1	MILLHOUSE DR	361	1,084	Urban Local	Urban	29
435	1	MILLHOUSE DR	375	1,126	Urban Local	Urban	28
6304	1	MILO RD	1,916	2,981	Rural Local	Rural	73
5784	1	MIMS CV	153	736	Urban Local	Urban	91
7852	2	MINERAL WELLS DR	141	422	Urban Collector	Urban	93
7853	2	MINERAL WELLS DR	146	437	Urban Collector	Urban	90
7626	3	MINGUS DR	347	1,042	Rural Local	Rural	92
7865	3	MINGUS DR	149	446	Rural Local	Rural	91
7866	3	MINGUS DR	369	1,108	Rural Local	Rural	85
5573	2	MINIKAHDA CV	122	584	Urban Local	Urban	91
2700	2	MINNIE DR	514	1,141	Rural Local	Rural	79
2723	2	MINNIE DR	840	1,868	Rural Local	Rural	42
5359	2	MINNIE DR	386	908	Rural Local	Rural	80
5289	2	MIRA MESA DR	456	1,685	Urban Local	Urban	85
5302	2	MIRA MESA DR	1,095	3,603	Urban Local	Urban	81
2481	2	MIRA VISTA DR	1,099	3,296	Urban Local	Urban	88
2497	2	MIRA VISTA DR	186	559	Urban Local	Urban	92
2503	2	MIRA VISTA DR	164	492	Urban Local	Urban	93
7218	2	MIRA VISTA DR	335	1,005	Urban Local	Urban	89
6771	1	MISS ADRIENNES PATH	683	2,049	Rural Local	Rural	92
1024	1	MISS ALLISONS WY	303	909	Rural Local	Rural	92
1025	1	MISS ALLISONS WY	299	896	Rural Local	Rural	82
6766	1	MISS ALLISONS WY	437	1,310	Rural Local	Rural	91
6770	1	MISS ALLISONS WY	429	1,288	Rural Local	Rural	83
6774	1	MISS ALLISONS WY	280	839	Rural Local	Rural	82
6775	1	MISS ALLISONS WY	253	759	Rural Local	Rural	93
1027	1	MISS KIMBERLY'S LA	950	2,850	Rural Local	Rural	91
5726	4	MISSION CREEK CV	255	832	Urban Local	Urban	91
3601	4	MISSION CREEK DR	460	1,123	Urban Local	Urban	85
5723	4	MISSION CREEK DR	311	761	Urban Local	Urban	86
5729	4	MISSION CREEK DR	344	1,049	Urban Local	Urban	90
7256	2	MISSION TEJAS DR	120	678	Urban Local	Urban	81

GISID	Precint	Street Name	Length (ft)	Area (yd2)	Class	Environment	2009 OCI
7993	1	MIST FLOWER DR	611	1,697	Urban Local	Urban	85
4494	3	MISTLETOE TRL	1,498	3,494	Rural Local	Rural	61
4510	3	MISTLETOE TRL	1,919	4,477	Rural Local	Rural	62
231	3	MISTY BEND	2,288	5,338	Rural Local	Rural	86
5721	4	MISTY CREEK DR	1,311	3,423	Urban Local	Urban	57
7246	2	MISTY SHORE LA	278	835	Urban Local	Urban	71
7248	2	MISTY SHORE LA	208	623	Urban Local	Urban	69
6641	3	MISTY VALLEY	574	1,276	Rural Local	Rural	68
2715	2	MIXSON DR	368	654	Rural Local	Rural	70
2717	2	MIXSON DR	470	836	Rural Local	Rural	63
2721	2	MIXSON DR	602	1,071	Rural Local	Rural	72
473	2	MOCHA TRL	149	614	Urban Collector	Urban	95
481	2	MOCHA TRL	352	1,447	Urban Collector	Urban	100
492	2	MOCHA TRL	516	2,120	Urban Collector	Urban	77
498	2	MOCHA TRL	299	1,229	Urban Collector	Urban	71
505	2	MOCHA TRL	737	3,028	Urban Collector	Urban	72
515	2	MOCHA TRL	265	1,087	Urban Collector	Urban	76
522	2	MOCHA TRL	159	652	Urban Collector	Urban	72
1615	3	MOCKING BIRD LA	360	719	Rural Local	Rural	91
5013	3	MOCKING BIRD LA	2,208	4,416	Rural Local	Rural	67
3018	1	MONARCH LA	1,129	2,508	Urban Local	Urban	23
1671	1	MONKEY RD	1,046	2,441	Rural Local	Rural	62
2426	3	MONK'S MOUNTAIN DR	743	1,155	Rural Local	Rural	86
9242	2	MONTEREY PTH	382	1,061	Urban Local	Urban	88
9243	2	MONTEREY PTH	249	974	Urban Local	Urban	85
611	2	MONTORO DR	266	798	Urban Local	Urban	28
639	2	MONTORO DR	980	2,940	Urban Local	Urban	36
4817	2	MONTORO DR	498	2,038	Urban Local	Urban	26
5267	2	MONTVIEW DR	2,594	4,611	Rural Local	Rural	25
2779	3	MOON DANCE LA	309	549	Rural Local	Rural	47
5374	3	MOON DANCE LA	316	457	Rural Local	Rural	66
9337	3	MOON DANCE LA	1,064	2,129	Rural Local	Rural	77
3422	2	MOON RIVER RD	231	694	Rural Local	Rural	25
3429	2	MOON RIVER RD	414	1,242	Urban Local	Urban	59
3430	2	MOON RIVER RD	497	1,492	Urban Local	Urban	56
4831	1	MOONSEED CV	103	628	Urban Local	Urban	78
4242	4	MOORE RD	5,991	16,641	Rural Collector	Rural	88
7716	4	MOORE RD	1,597	4,437	Rural Collector	Rural	90
7717	4	MOORE RD	4,995	13,875	Rural Collector	Rural	88
4456	3	MOORELAND DR	315	770	Rural Local	Rural	57
4458	3	MOORELAND DR	273	546	Rural Local	Rural	47
4460	3	MOORELAND DR	292	585	Rural Local	Rural	47
9500	3	MOORELAND DR	312	692	Rural Local	Rural	40
6273	1	MOORES BRIDGE RD	1,162	2,324	Rural Local	Rural	29
9559	2	MOORLYNCH AVE	111	456	Urban Local	Urban	94
9563	2	MOORLYNCH AVE	313	1,286	Urban Local	Urban	89
9564	2	MOORLYNCH AVE	725	2,981	Urban Local	Urban	87
9566	2	MOORLYNCH AVE	312	1,281	Urban Local	Urban	87
9568	2	MOORLYNCH AVE	403	1,655	Urban Local	Urban	86
9569	2	MOORLYNCH AVE	195	800	Urban Local	Urban	99
7762	3	MORAY LA	611	1,834	Rural Local	Rural	57
8410	3	MORAY LA	500	1,499	Rural Local	Rural	71
5935	3	MORDOR CV	141	637	Urban Local	Urban	21
9558	2	MORGANA DR	808	2,425	Urban Local	Urban	86
2925	1	MORIN DR	1,365	3,489	Rural Local	Rural	25
2929	1	MORIN DR	1,362	3,479	Rural Local	Rural	47

GISID	Precint	Street Name	Length (ft)	Area (yd2)	Class	Environment	2009 OCI
605	2	MORNEA DR	275	824	Urban Local	Urban	82
8135	1	MORNING VIEW CT	154	1,006	Urban Collector	Urban	66
8131	1	MORNING VIEW DR	146	437	Urban Local	Urban	91
8132	1	MORNING VIEW DR	67	365	Urban Local	Urban	74
8134	1	MORNING VIEW DR	978	2,933	Urban Local	Urban	90
5867	3	MORNINGHILL DR	391	783	Rural Local	Rural	87
5865	3	MORNINGSTAR CIR	425	968	Rural Local	Rural	33
5868	3	MORNINGSUN DR	314	558	Rural Local	Rural	56
2915	1	MORROW LA	1,198	1,997	Rural Local	Rural	65
2903	1	MORROW ST	290	451	Rural Local	Rural	41
2904	1	MORROW ST	328	547	Rural Local	Rural	43
5407	1	MORROW ST	280	373	Rural Local	Rural	35
6345	1	MOSES LA	818	1,999	Rural Local	Rural	62
5067	3	MOSSHEAD CV	175	779	Rural Local	Rural	91
3216	2	MOUNT LARSON RD	454	908	Urban Local	Urban	21
6234	2	MOUNT LARSON RD	998	1,996	Urban Local	Urban	36
6235	2	MOUNT LARSON RD	2,246	4,492	Urban Local	Urban	43
2739	2	MOUNTAIN OAKS DR	513	1,141	Rural Local	Rural	34
1291	3	MOUNTAIN TRL	836	1,673	Rural Local	Rural	73
1298	3	MOUNTAIN TRL	313	626	Rural Local	Rural	30
1304	3	MOUNTAIN TRL	1,410	2,820	Rural Local	Rural	34
1311	3	MOUNTAIN TRL	576	1,279	Rural Local	Rural	56
1317	3	MOUNTAIN TRL	262	582	Rural Local	Rural	83
1892	2	MOUNTBATTEN CIR	2,112	5,867	Urban Local	Urban	91
7252	2	MOVING WATER LA	204	612	Urban Local	Urban	75
5810	3	MOWINKLE CV	323	764	Rural Local	Rural	47
3932	3	MOWINKLE DR	1,155	2,567	Urban Collector	Urban	51
3942	3	MOWINKLE DR	1,075	2,627	Urban Collector	Urban	63
3952	3	MOWINKLE DR	757	1,849	Urban Collector	Urban	64
3955	3	MOWINKLE DR	686	1,676	Urban Collector	Urban	65
5808	3	MOWINKLE DR	269	539	Urban Collector	Urban	77
5936	4	MOZELLE LA	1,065	2,994	Rural Local	Rural	73
5299	2	MULBERRY CREEK CT	190	810	Urban Local	Urban	23
2456	2	MULBERRY CREEK DR	197	547	Urban Local	Urban	82
2458	2	MULBERRY CREEK DR	283	786	Urban Local	Urban	86
2470	2	MULBERRY CREEK DR	305	847	Urban Local	Urban	87
2507	2	MULBERRY CREEK DR	479	1,329	Urban Local	Urban	89
2527	2	MULBERRY CREEK DR	252	700	Urban Local	Urban	86
2534	2	MULBERRY CREEK DR	144	401	Urban Local	Urban	75
5314	2	MULBERRY CREEK DR	144	651	Urban Local	Urban	91
5607	2	MULESHOE TRL	176	771	Rural Local	Rural	54
6867	3	MULEY DR	234	1,186	Urban Local	Urban	70
2644	2	MURFIN RD	2,717	6,339	Rural Local	Rural	53
6220	2	MURFIN RD	6,133	14,991	Rural Local	Rural	52
41328	3	MURFIN RD	952	2,327	Rural Local	Rural	55
3625	3	MURMURING CREEK DR	876	2,142	Urban Local	Urban	91
3627	3	MURMURING CREEK DR	349	853	Urban Local	Urban	91
3913	3	MURMURING CREEK DR	1,459	3,728	Urban Local	Urban	85
3914	3	MURMURING CREEK DR	689	1,914	Urban Local	Urban	63
5807	3	MURMURING CREEK DR	347	1,215	Urban Local	Urban	64
8371	2	MURRELET WY	690	2,070	Urban Collector	Urban	73
8372	2	MURRELET WY	75	224	Urban Collector	Urban	88
7258	2	MUSTANG ISLAND CIR	445	1,654	Urban Local	Urban	84
4523	3	MYSTIC DR	639	1,421	Rural Local	Rural	76
4536	3	MYSTIC DR	796	1,769	Rural Local	Rural	74
4542	4	MYSTIC DR	421	936	Rural Local	Rural	54

GISID	Precint	Street Name	Length (ft)	Area (yd2)	Class	Environment	2009 OCI
4552	3	MYSTIC DR	446	990	Rural Local	Rural	48
4555	3	MYSTIC DR	453	1,006	Rural Local	Rural	52
4561	3	MYSTIC DR	460	1,023	Rural Local	Rural	49
39414	1	N WEBBERWOOD WAY	391	956	Urban Collector	Urban	29
2685	2	N. LAKELAND DR	321	713	Rural Local	Rural	68
5518	2	N. OAK CANYON RD	335	892	Rural Local	Rural	29
63	3	NAMELESS RD	340	868	Urban Arterial	Urban	86
93	3	NAMELESS RD	15,067	40,178	Urban Arterial	Urban	81
169	3	NAMELESS RD	5,135	13,694	Urban Arterial	Urban	73
201	3	NAMELESS RD	5,670	15,119	Urban Arterial	Urban	89
4670	3	NAMELESS RD	2,300	5,878	Urban Arterial	Urban	68
9736	3	NAMELESS RD	5,330	13,622	Urban Arterial	Urban	76
10350	3	NAMELESS RD	222	592	Urban Arterial	Urban	79
3518	3	NAPA DR	529	2,408	Urban Local	Urban	97
3534	3	NAPA DR	436	1,985	Urban Local	Urban	82
6575	3	NAPA DR	572	2,607	Urban Local	Urban	91
8323	2	NARROW RIDGE DR	1,055	3,518	Urban Local	Urban	96
6796	3	NARROW VALLEY DR	219	657	Urban Local	Urban	90
7913	3	NARROW VALLEY DR	368	1,105	Urban Local	Urban	93
7919	3	NARROW VALLEY DR	502	1,507	Urban Local	Urban	75
7920	3	NARROW VALLEY DR	58	173	Urban Local	Urban	88
9963	1	NARUNA WY	906	2,718	Urban Local	Urban	84
9964	1	NARUNA WY	101	302	Urban Local	Urban	82
9968	2	NARUNA WY	280	841	Urban Local	Urban	92
9972	1	NARUNA WY	198	593	Urban Local	Urban	91
9973	1	NARUNA WY	297	892	Urban Local	Urban	97
601	1	NATHAN DR	1,153	3,458	Urban Local	Urban	78
598	1	NATURAL SPRING WY	321	962	Urban Local	Urban	81
614	1	NATURAL SPRING WY	288	864	Urban Local	Urban	90
631	1	NATURAL SPRING WY	337	1,012	Urban Local	Urban	87
641	1	NATURAL SPRING WY	435	1,304	Urban Local	Urban	87
1214	3	NAVAJO PASS	352	821	Rural Local	Rural	91
1216	3	NAVAJO PASS	535	1,248	Rural Local	Rural	73
1226	3	NAVAJO PASS	565	1,319	Rural Local	Rural	56
1235	3	NAVAJO PASS	512	1,195	Rural Local	Rural	60
1246	3	NAVAJO PASS	833	1,943	Rural Local	Rural	68
1259	3	NAVAJO PASS	467	1,089	Rural Local	Rural	69
7703	1	NAVARRO CREEK RD	2,336	5,970	Rural Local	Rural	35
7811	1	NAVARRO CREEK RD	1,600	4,801	Rural Local	Rural	42
7812	4	NAVARRO CREEK RD	6,311	16,340	Rural Local	Rural	53
6975	1	NESTLE CT	154	759	Rural Local	Rural	91
734	2	NEW BOSTON BEND	801	1,336	Urban Local	Urban	82
741	2	NEW BOSTON BEND	261	784	Urban Local	Urban	78
744	2	NEW BOSTON BEND	293	878	Urban Local	Urban	81
8954	2	NEW KATY LA	964	2,572	Urban Collector	Urban	25
8955	1	NEW KATY LA	624	1,040	Urban Collector	Urban	60
333	1	NEW SWEDEN CHURCH RD	2,787	7,431	Rural Arterial	Rural	81
335	1	NEW SWEDEN CHURCH RD	2,916	7,775	Rural Arterial	Rural	68
336	1	NEW SWEDEN CHURCH RD	5,867	14,342	Rural Arterial	Rural	68
337	2	NEW SWEDEN CHURCH RD	4,905	13,081	Rural Arterial	Rural	90
5545	2	NEWHALL CV	860	2,835	Rural Local	Rural	89
3198	2	NEWHALL LA	1,121	3,238	Urban Local	Urban	92
5542	2	NEWHALL LA	415	1,571	Urban Local	Urban	89
1749	1	NEWPORT AV	1,172	3,908	Rural Local	Rural	97
1753	1	NEWPORT AV	561	1,869	Rural Local	Rural	96
1757	2	NEWPORT AV	601	2,002	Rural Local	Rural	66

GISID	Precint	Street Name	Length (ft)	Area (yd2)	Class	Environment	2009 OCI
1760	1	NEWPORT AV	1,085	3,618	Rural Local	Rural	76
2995	1	NEZ PERCE TRACE	3,090	8,241	Rural Collector	Rural	67
2999	1	NEZ PERCE TRACE	4,369	10,680	Rural Collector	Rural	66
1910	2	NIAGARA DR	256	512	Rural Local	Rural	64
1924	2	NIAGARA DR	1,020	2,041	Rural Local	Rural	66
5605	2	NICKLAUS PL	144	683	Urban Local	Urban	91
2750	3	NIGHTINGALE LA	406	991	Rural Local	Rural	90
2761	3	NIGHTINGALE LA	308	754	Rural Local	Rural	89
2762	3	NIGHTINGALE LA	217	530	Rural Local	Rural	90
2763	2	NIGHTINGALE LA	706	1,725	Rural Local	Rural	89
5370	2	NIGHTINGALE LA	550	1,511	Urban Local	Urban	87
411	1	NIGHTVIEW DR	375	1,543	Urban Local	Urban	60
415	1	NIGHTVIEW DR	325	1,334	Urban Local	Urban	56
417	2	NIGHTVIEW DR	396	1,628	Urban Local	Urban	50
419	1	NIGHTVIEW DR	338	1,390	Urban Local	Urban	39
420	1	NIGHTVIEW DR	520	2,139	Urban Local	Urban	43
421	1	NIGHTVIEW DR	342	1,407	Urban Local	Urban	36
426	1	NIGHTVIEW DR	204	837	Urban Local	Urban	36
2312	3	NO NAME	324	648	Rural Local	Rural	53
5361	3	NO NAME	394	701	Rural Local	Rural	63
7230	3	NO NAME	430	1,428	Urban Collector	Urban	91
8595	1	NO NAME	276	916	Urban Collector	Urban	40
6489	2	NO NAME ST	4,974	11,605	Urban Collector	Urban	74
6577	3	NOACK HILL	1,431	3,179	Rural Local	Rural	49
5120	2	NOBLE HILL CT	438	1,531	Urban Local	Urban	91
2356	3	NOCONA TRL	338	750	Rural Local	Rural	80
1599	3	NOMAD DR	1,505	2,676	Rural Local	Rural	68
3511	3	NORCO DR	497	1,382	Urban Local	Urban	86
5679	3	NORMANDY RIDGE LA	573	1,875	Urban Local	Urban	91
5685	3	NORMANDY RIDGE LA	193	818	Urban Local	Urban	91
250	3	NORTH DARLEEN DR	847	1,506	Rural Local	Rural	60
252	3	NORTH DARLEEN DR	404	809	Rural Local	Rural	76
2977	1	NORTH LAKE DR	334	743	Rural Local	Rural	31
215	3	NORTH RIDGE CIR	1,845	4,101	Urban Local	Urban	89
4727	3	NORTH RIDGE CIR	137	484	Urban Local	Urban	80
220	3	NORTH RIM DR	628	1,674	Urban Local	Urban	96
223	3	NORTH RIM DR	731	1,949	Urban Local	Urban	93
224	3	NORTH RIM DR	2,800	7,466	Urban Local	Urban	88
226	3	NORTH RIM DR	913	2,435	Urban Local	Urban	100
7012	3	NORTH RIM DR	595	1,585	Urban Local	Urban	90
4799	2	NORTHAVENS CV	282	1,121	Urban Local	Urban	28
9865	1	NORTHEAST METRO ENTRY	454	2,220	Rural Local	Rural	91
9829	2	NORTHEAST METRO PARK C	444	1,134	Rural Local	Rural	73
9866	1	NORTHEAST METRO PARK R	6,635	17,694	Rural Local	Rural	84
9960	2	NORTHTOWN BLVD	833	4,072	Urban Local	Urban	97
5475	1	NORTHVIEW CV	197	881	Urban Local	Urban	90
3073	4	NORTHVIEW LA	811	2,522	Urban Local	Urban	91
3077	1	NORTHVIEW LA	379	1,180	Urban Local	Urban	79
5477	1	NORTHVIEW LA	147	723	Urban Local	Urban	91
1003	1	NORWELL LA	589	1,767	Urban Local	Urban	43
3863	1	NORWOOD LA	6,606	20,552	Rural Local	Rural	11
628	2	NOYA DR	514	1,541	Urban Collector	Urban	65
635	2	NOYA DR	156	468	Urban Collector	Urban	77
5303	2	NOYES LA	399	1,391	Urban Local	Urban	93
5307	2	NOYES LA	404	1,403	Urban Local	Urban	93
4425	3	NUCKOLS CROSSING RD	1,587	4,937	Rural Arterial	Rural	97

GISID	Precint	Street Name	Length (ft)	Area (yd2)	Class	Environment	2009 OCI
9734	4	NUCKOLS CROSSING RD	866	2,695	Rural Arterial	Rural	99
4705	3	OAK CANYON	596	1,192	Rural Local	Rural	57
4706	3	OAK CANYON	648	1,295	Rural Local	Rural	75
1430	3	OAK FOREST DR	1,651	3,669	Rural Local	Rural	93
1439	3	OAK FOREST DR	581	1,292	Rural Local	Rural	91
2388	3	OAK GROVE BLVD	1,708	4,934	Rural Local	Rural	76
6221	3	OAK GROVE BLVD	757	2,690	Rural Local	Rural	81
5825	3	OAK GROVE CIR	269	779	Rural Local	Rural	77
2273	3	OAK HURST RD	1,013	2,025	Rural Local	Rural	54
2306	3	OAK HURST RD	911	1,821	Rural Local	Rural	67
9158	3	OAK RIDGE DR	469	781	Rural Local	Rural	70
9159	3	OAK RIDGE DR	361	602	Rural Local	Rural	73
9160	3	OAK RIDGE DR	260	433	Rural Local	Rural	77
11	3	OAK RIDGE TRL	803	1,784	Urban Local	Urban	91
14	3	OAK RIDGE TRL	768	1,706	Urban Local	Urban	75
2026	2	OAK SHORES	865	1,731	Rural Local	Rural	22
2032	2	OAK SHORES	1,770	3,932	Rural Local	Rural	23
6165	2	OAK SHORES	989	2,198	Rural Local	Rural	41
5814	3	OAK VALLEY CT	680	1,058	Rural Local	Rural	72
6336	2	OAK VALLEY DR	175	525	Urban Local	Urban	82
41492	2	OAK VALLEY DR	273	818	Urban Local	Urban	78
4019	3	OAK VALLEY RD	1,337	2,972	Urban Local	Urban	94
5928	3	OAK VALLEY RD	1,064	2,364	Urban Local	Urban	12
3947	3	OAK VALLEY TRL	109	290	Rural Local	Rural	60
3949	3	OAK VALLEY TRL	525	1,400	Rural Local	Rural	67
3950	3	OAK VALLEY TRL	494	1,316	Rural Local	Rural	69
5811	3	OAK VALLEY TRL	475	1,266	Rural Local	Rural	61
117	2	OAK VISTA DR	1,037	2,764	Rural Local	Rural	45
4692	2	OAK VISTA DR	994	2,650	Rural Local	Rural	63
9479	1	OAKLYNN CT	315	1,220	Urban Local	Urban	68
8889	3	OASIS BLUFF DR	815	3,080	Rural Collector	Rural	82
8890	3	OASIS BLUFF DR	2,555	9,651	Rural Collector	Rural	93
9967	1	OATMEAL DR	112	337	Urban Local	Urban	91
4839	1	OCEANNA CT	337	1,309	Urban Local	Urban	86
7532	1	OCHA LA	156	469	Urban Local	Urban	89
1954	2	OESTRICK LA	1,875	4,376	Rural Local	Rural	62
1992	2	OESTRICK LA	549	1,280	Rural Local	Rural	91
2097	2	OGDEN DR	363	1,089	Urban Local	Urban	96
2110	2	OGDEN DR	346	1,039	Urban Local	Urban	54
2134	2	OGDEN DR	1,210	3,629	Urban Local	Urban	49
1215	3	OLD ANDERSON MILL RD	971	2,157	Urban Local	Urban	68
1222	3	OLD ANDERSON MILL RD	435	968	Urban Local	Urban	69
1225	3	OLD ANDERSON MILL RD	440	979	Urban Local	Urban	43
9976	4	OLD BASTROP RD	964	2,141	Rural Local	Rural	69
6181	3	OLD BEE CAVE RD	2,155	5,267	Urban Collector	Urban	68
6599	3	OLD BLISS SPILLAR RD	1,053	2,107	Rural Local	Rural	62
4907	3	OLD BURNET RD	806	1,970	Urban Collector	Urban	71
6413	3	OLD BURNET RD	361	883	Urban Collector	Urban	68
12143	3	OLD BURNET RD	191	466	Urban Collector	Urban	78
41364	3	OLD BURNET RD	186	454	Urban Collector	Urban	61
1578	3	OLD FERRY RD	266	650	Rural Collector	Rural	68
1581	3	OLD FERRY RD	1,607	3,928	Rural Collector	Rural	77
1582	3	OLD FERRY RD	510	1,247	Rural Collector	Rural	74
1598	3	OLD FERRY RD	2,921	7,140	Rural Collector	Rural	68
1604	3	OLD FERRY RD	7,661	18,726	Rural Collector	Rural	70
6306	1	OLD FERRY RD	423	658	Rural Local	Rural	91

GISID	Precint	Street Name	Length (ft)	Area (yd2)	Class	Environment	2009 OCI
6390	3	OLD FERRY RD	108	264	Rural Collector	Rural	69
6392	3	OLD FERRY RD	674	1,648	Rural Collector	Rural	59
456	1	OLD GREGG LA	2,973	7,267	Rural Local	Rural	38
1668	1	OLD HWY 20	10,577	32,906	Rural Minor Arterial	Rural	83
1698	1	OLD HWY 20	1,095	3,162	Rural Minor Arterial	Rural	51
1699	1	OLD HWY 20	2,479	7,160	Rural Minor Arterial	Rural	27
6741	1	OLD HWY 20	1,595	7,090	Rural Minor Arterial	Rural	67
1666	1	OLD KIMBRO RD	6,472	17,258	Rural Arterial	Rural	71
10081	1	OLD KIMBRO RD	5,655	15,080	Rural Local	Rural	73
12598	1	OLD KIMBRO RD	1,610	4,294	Urban Collector	Urban	81
1187	3	OLD LAMPASAS TRL	374	1,039	Urban Local	Urban	86
6155	3	OLD LAMPASAS TRL	2,557	5,802	Urban Local	Urban	32
8064	3	OLD LAMPASAS TRL	957	2,657	Urban Local	Urban	85
4252	4	OLD LOCKHART HWY	725	1,934	Rural Arterial	Rural	18
4443	4	OLD LOCKHART HWY	2,020	5,386	Rural Arterial	Rural	69
4462	3	OLD LOCKHART HWY	2,915	7,774	Rural Arterial	Rural	78
4487	3	OLD LOCKHART HWY	5,512	14,698	Rural Arterial	Rural	24
6508	4	OLD LOCKHART HWY	4,630	11,319	Rural Arterial	Rural	22
6509	4	OLD LOCKHART HWY	2,486	6,078	Rural Arterial	Rural	28
6649	3	OLD LOCKHART HWY	1,765	4,313	Rural Arterial	Rural	56
6650	3	OLD LOCKHART HWY	5,978	15,942	Rural Arterial	Rural	29
7709	3	OLD LOCKHART HWY	618	1,648	Rural Arterial	Rural	85
7710	3	OLD LOCKHART HWY	1,595	4,252	Rural Arterial	Rural	68
8993	3	OLD LOCKHART HWY	235	625	Rural Local	Rural	74
4628	4	OLD LOCKHART RD	3,259	7,967	Urban Collector	Urban	49
4629	4	OLD LOCKHART RD	1,177	2,878	Urban Collector	Urban	77
4631	4	OLD LOCKHART RD	1,326	3,242	Rural Minor Collect	Rural	65
4632	4	OLD LOCKHART RD	1,238	3,027	Rural Minor Collect	Rural	72
4634	4	OLD LOCKHART RD	4,194	10,252	Rural Minor Collect	Rural	59
4638	4	OLD LOCKHART RD	281	687	Rural Minor Collect	Rural	94
6229	4	OLD LOCKHART RD	763	1,865	Urban Collector	Urban	82
6230	4	OLD LOCKHART RD	4,733	11,570	Urban Collector	Urban	61
6244	4	OLD LOCKHART RD	1,997	4,881	Rural Minor Collect	Rural	28
37853	4	OLD LOCKHART RD	453	1,106	Urban Collector	Urban	60
2984	1	OLD LOCKWOOD RD	1,885	3,769	Rural Local	Rural	46
4319	3	OLD MANCHACA RD	715	1,748	Urban Collector	Urban	34
4346	3	OLD MANCHACA RD	1,100	2,812	Urban Collector	Urban	44
8282	3	OLD MANCHACA RD	760	1,689	Urban Collector	Urban	32
9638	3	OLD MANCHACA RD	358	1,274	Urban Collector	Urban	59
1806	1	OLD MANOR RD	357	993	Rural Collector	Rural	76
3064	1	OLD MANOR RD	2,550	7,083	Rural Collector	Rural	43
6083	1	OLD MANOR RD	1,583	4,222	Rural Collector	Rural	29
8468	1	OLD MANOR RD	2,167	5,777	Rural Collector	Rural	35
8469	1	OLD MANOR RD	869	2,318	Rural Collector	Rural	78
10049	1	OLD MANOR RD	2,652	7,957	Rural Collector	Rural	32
10050	1	OLD MANOR RD	474	1,421	Rural Collector	Rural	63
14334	1	OLD MANOR RD	1,153	3,458	Rural Collector	Rural	40
38477	1	OLD MANOR TAYLOR RD	837	2,780	Urban Collector	Urban	47
160	3	OLD MILL RD	428	1,948	Urban Collector	Urban	77
1107	3	OLD MILL RD	380	1,732	Urban Collector	Urban	61
1109	3	OLD MILL RD	179	815	Urban Collector	Urban	71
6453	3	OLD MILL RD	107	486	Urban Collector	Urban	61
6454	3	OLD MILL RD	478	2,178	Urban Collector	Urban	74
45197	3	OLD MILL RD	170	776	Urban Collector	Urban	91
5280	2	OLD SALT TRL	453	1,540	Urban Local	Urban	91
4488	4	OLD SAN ANTONIO RD	7,660	19,575	Rural Collector	Rural	52

GISID	Precint	Street Name	Length (ft)	Area (yd2)	Class	Environment	2009 OCI
4534	3	OLD SAN ANTONIO RD	1,408	3,597	Rural Collector	Rural	47
4540	4	OLD SAN ANTONIO RD	402	1,028	Rural Collector	Rural	55
4550	3	OLD SAN ANTONIO RD	474	1,211	Rural Collector	Rural	51
4553	3	OLD SAN ANTONIO RD	450	1,151	Rural Collector	Rural	50
4559	3	OLD SAN ANTONIO RD	455	1,163	Rural Collector	Rural	47
4576	3	OLD SAN ANTONIO RD	1,556	3,976	Rural Collector	Rural	43
6556	3	OLD SAN ANTONIO RD	4,789	12,238	Rural Collector	Rural	46
3989	3	OLIVER CEMETERY RD	941	2,509	Rural Local	Rural	70
5824	3	OLIVER CEMETERY RD	269	957	Rural Local	Rural	95
5830	3	OLIVER CIR	164	663	Urban Collector	Urban	86
4010	3	OLIVER DR	740	1,809	Rural Local	Rural	44
364	1	OLYMPIC DR	390	1,603	Rural Local	Rural	88
366	1	OLYMPIC DR	309	1,268	Rural Local	Rural	98
367	1	OLYMPIC DR	281	1,155	Rural Local	Rural	81
4770	1	OLYMPIC DR	157	645	Rural Local	Rural	96
6065	1	OLYMPIC DR	137	562	Rural Local	Rural	72
5622	2	OLYMPIC OVERLOOK	248	971	Urban Local	Urban	44
2078	2	OLYMPUS DR	1,134	3,401	Urban Collector	Urban	92
2089	2	OLYMPUS DR	583	1,750	Urban Collector	Urban	95
2123	2	OLYMPUS DR	1,185	3,556	Urban Collector	Urban	63
5170	2	OLYMPUS DR	159	476	Urban Collector	Urban	91
6824	2	OLYMPUS DR	379	1,136	Urban Collector	Urban	93
4556	3	ONION CREEK DR	903	2,008	Rural Local	Rural	52
4560	3	ONION CREEK DR	675	1,575	Rural Local	Rural	56
4562	3	ONION CREEK DR	443	1,034	Rural Local	Rural	60
4564	3	ONION CREEK DR	464	1,083	Rural Local	Rural	57
4566	3	ONION CREEK DR	441	1,028	Rural Local	Rural	57
4568	3	ONION CREEK DR	451	1,051	Rural Local	Rural	58
4571	3	ONION CREEK DR	441	980	Rural Local	Rural	68
4573	3	ONION CREEK DR	441	980	Rural Local	Rural	78
4574	3	ONION CREEK DR	1,193	2,652	Rural Local	Rural	86
6019	3	ONION CREEK DR	313	556	Rural Local	Rural	45
5980	3	ONION HOLLOW CV	151	607	Urban Local	Urban	72
4420	3	ONION HOLLOW RUN	2,143	6,190	Urban Local	Urban	85
4432	3	ONION HOLLOW RUN	737	2,128	Urban Local	Urban	70
7402	1	OOLONG LA	318	953	Urban Local	Urban	84
477	2	OPAL FIRE DR	274	823	Urban Local	Urban	86
486	2	OPAL FIRE DR	268	805	Urban Local	Urban	88
497	2	OPAL FIRE DR	275	824	Urban Local	Urban	89
4800	2	OPAL FIRE DR	135	405	Urban Local	Urban	95
7068	2	OPAL FIRE DR	138	413	Urban Local	Urban	94
7069	2	OPAL FIRE DR	217	1,088	Urban Local	Urban	82
1035	1	ORA LA	350	1,049	Urban Local	Urban	98
1042	1	ORA LA	369	1,106	Urban Local	Urban	71
1051	2	ORA LA	364	1,091	Urban Local	Urban	55
1052	1	ORA LA	354	1,062	Urban Local	Urban	40
4870	1	ORA LA	146	519	Urban Local	Urban	87
7465	1	ORANGE PEKOE TRL	485	1,995	Urban Local	Urban	92
8833	1	ORANGE SPICE CT	227	978	Urban Local	Urban	81
992	1	ORCHARD PARK CIR	1,618	4,853	Urban Local	Urban	57
868	1	ORCHID LA	251	614	Urban Local	Urban	87
887	1	ORCHID LA	451	1,102	Urban Local	Urban	78
5198	2	ORLANDO CIR	119	355	Rural Local	Rural	47
2059	2	ORLANDO RD	280	561	Rural Local	Rural	64
2072	2	ORLANDO RD	270	541	Rural Local	Rural	63
2084	2	ORLANDO RD	297	595	Rural Local	Rural	67

GISID	Precint	Street Name	Length (ft)	Area (yd2)	Class	Environment	2009 OCI
2094	2	ORLANDO RD	490	979	Rural Local	Rural	70
7559	3	ORO VIEJO CV	595	1,876	Urban Local	Urban	88
6926	3	ORSOBELLO CV	252	912	Rural Local	Rural	62
6924	3	ORSOBELLO PL	509	1,526	Rural Local	Rural	69
6925	3	ORSOBELLO PL	264	792	Rural Local	Rural	80
7356	3	ORSOBELLO PL	485	1,455	Rural Local	Rural	74
7357	3	ORSOBELLO PL	201	602	Rural Local	Rural	70
5173	2	OTTAWA ST	209	902	Urban Local	Urban	91
6747	2	OTTAWA ST	463	1,235	Urban Local	Urban	95
6748	2	OTTAWA ST	852	2,273	Urban Local	Urban	98
604	1	UIDA DR	288	640	Rural Local	Rural	45
613	2	UIDA DR	306	680	Rural Local	Rural	53
620	1	UIDA DR	306	679	Rural Local	Rural	91
627	1	UIDA DR	297	660	Rural Local	Rural	92
634	1	UIDA DR	292	650	Rural Local	Rural	92
643	1	UIDA DR	492	1,093	Rural Local	Rural	90
5596	2	OVERLAND HILLS CIR	220	977	Urban Local	Urban	62
2899	3	OVERLAND STAGE RD	304	675	Rural Local	Rural	66
1633	3	OVERLOOK CIR	796	1,327	Rural Local	Rural	91
6042	4	OVERSTREET CIR	735	1,632	Rural Local	Rural	49
25931	2	OWEN TECH BLVD	137	626	Urban Collector	Urban	85
25933	2	OWEN TECH BLVD	138	630	Urban Collector	Urban	86
855	1	OWEN-TECH BLVD	1,726	7,862	Urban Collector	Urban	89
856	2	OWEN-TECH BLVD	1,704	7,764	Urban Collector	Urban	89
6210	2	OWEN-TECH BLVD	2,101	9,569	Urban Collector	Urban	84
6211	2	OWEN-TECH BLVD	2,044	9,312	Urban Collector	Urban	75
5294	2	OXEN CT	141	674	Urban Local	Urban	91
2465	2	OXEN WY	589	1,635	Urban Local	Urban	85
2468	2	OXEN WY	338	939	Urban Local	Urban	93
2455	2	OXSHEER DR	263	731	Urban Local	Urban	96
2469	2	OXSHEER DR	285	791	Urban Local	Urban	94
2483	2	OXSHEER DR	170	473	Urban Local	Urban	95
5286	2	OXSHEER DR	387	1,356	Urban Local	Urban	87
5305	2	OXSHEER DR	260	1,004	Urban Local	Urban	91
6357	2	OXSHEER DR	207	576	Urban Local	Urban	89
2494	2	OXSHEER PASS	211	587	Urban Local	Urban	91
1163	3	OZARK TRL	703	1,875	Rural Local	Rural	90
506	2	OZONE PL	774	2,321	Urban Collector	Urban	88
530	2	OZONE PL	670	2,010	Urban Collector	Urban	89
1564	3	PACE BEND RD	2,910	7,114	Rural Collector	Rural	61
6399	3	PACE BEND RD	214	713	Rural Collector	Rural	84
6400	3	PACE BEND RD	17,714	43,301	Rural Collector	Rural	86
45039	3	PACE BEND RD	2,076	6,918	Rural Collector	Rural	55
45040	3	PACE BEND RD	6,789	22,630	Rural Collector	Rural	64
45041	3	PACE BEND RD	2,531	8,435	Rural Collector	Rural	70
45042	3	PACE BEND RD	1,292	4,305	Rural Collector	Rural	52
45043	3	PACE BEND RD	2,305	7,682	Rural Collector	Rural	50
45044	3	PACE BEND RD	1,030	3,434	Rural Collector	Rural	51
45045	3	PACE BEND RD	2,876	9,586	Rural Collector	Rural	52
45046	3	PACE BEND RD	1,740	5,798	Rural Collector	Rural	51
45047	3	PACE BEND RD	1,987	6,623	Rural Collector	Rural	53
45048	3	PACE BEND RD	984	3,279	Rural Collector	Rural	52
45049	3	PACE BEND RD	836	2,788	Rural Collector	Rural	50
1934	2	PADINA CV	537	1,834	Rural Local	Rural	70
1949	2	PADINA DR	557	1,484	Rural Local	Rural	67
1984	2	PADINA DR	225	601	Rural Local	Rural	63

GISID	Precint	Street Name	Length (ft)	Area (yd2)	Class	Environment	2009 OCI
2007	2	PADINA DR	715	1,906	Rural Local	Rural	71
5138	2	PADINA DR	335	1,296	Rural Local	Rural	67
7181	2	PADINA DR	510	1,360	Rural Local	Rural	69
7182	2	PADINA DR	502	1,338	Rural Local	Rural	63
6419	3	PAINTED BUNTING DR	1,634	3,993	Rural Local	Rural	82
8087	3	PAINTER PS	201	714	Urban Local	Urban	91
9206	2	PALADIN PL	578	1,733	Urban Local	Urban	89
1601	3	PALEFACE LAKE DR	190	338	Rural Local	Rural	71
1602	3	PALEFACE LAKE DR	231	410	Rural Local	Rural	69
1570	3	PALEFACE POINT DR	1,948	3,679	Rural Local	Rural	90
1547	3	PALEFACE RANCH RD	3,214	8,214	Rural Collector	Rural	69
1548	3	PALEFACE RANCH RD	2,858	7,303	Rural Collector	Rural	57
1563	3	PALEFACE RANCH RD	4,855	12,407	Rural Collector	Rural	57
1653	3	PALEFACE RANCH RD	7,812	19,963	Rural Collector	Rural	58
1554	3	PALEFACE SHORE DR	2,070	4,600	Rural Local	Rural	92
1555	3	PALEFACE SHORE DR	865	1,537	Rural Local	Rural	93
1557	3	PALEFACE SHORE DR	299	532	Rural Local	Rural	93
1562	3	PALEFACE SHORE DR	528	938	Rural Local	Rural	97
5657	3	PALM DALE CT	256	1,002	Rural Local	Rural	91
118	2	PALM VISTA DR	865	2,305	Rural Local	Rural	60
122	2	PALM VISTA DR	628	1,674	Rural Local	Rural	83
4693	2	PALM VISTA DR	310	1,171	Rural Local	Rural	81
6228	4	PALMER RD	1,952	4,770	Rural Local	Rural	27
8429	4	PALMER RD	1,045	4,179	Rural Local	Rural	92
8430	4	PALMER RD	3,597	8,792	Rural Local	Rural	42
9246	2	PALO ALTO WY	189	524	Urban Local	Urban	93
9247	2	PALO ALTO WY	476	1,321	Urban Local	Urban	87
4955	3	PALOMA CIR	336	777	Rural Local	Rural	54
1939	2	PALOMINO DR	535	1,069	Rural Local	Rural	46
6318	2	PALOMINO RIDGE DR	324	863	Rural Local	Rural	83
566	1	PAMELA ST	304	675	Rural Local	Rural	96
572	1	PAMELA ST	301	668	Rural Local	Rural	91
580	1	PAMELA ST	298	662	Rural Local	Rural	95
582	2	PAMELA ST	304	675	Rural Local	Rural	48
591	1	PAMELA ST	348	774	Rural Local	Rural	93
5885	4	PANARAMA CT	1,164	3,065	Rural Local	Rural	19
6009	3	PANDA LA	601	1,246	Rural Local	Rural	22
8712	1	PANDA ROYLE DR	865	3,171	Urban Local	Urban	75
3749	3	PANORAMA DR	436	1,161	Rural Collector	Rural	91
4924	3	PANORAMA DR	1,661	2,584	Rural Local	Rural	51
45240	3	PANORAMA DR	1,082	2,886	Rural Local	Rural	92
912	1	PANSY TRL	223	495	Urban Local	Urban	91
914	1	PANSY TRL	451	1,003	Urban Local	Urban	82
917	1	PANSY TRL	303	674	Urban Local	Urban	94
1193	3	PANTERA RIDGE	430	1,004	Urban Local	Urban	39
4902	3	PANTERA RIDGE	314	687	Urban Local	Urban	7
126	2	PANTHER DR	1,311	2,990	Rural Local	Rural	52
131	2	PANTHER DR	1,958	4,352	Rural Local	Rural	66
130	2	PANTHER LP	1,921	3,841	Rural Local	Rural	69
8856	2	PAPPY'S WY	518	1,751	Urban Local	Urban	82
8860	2	PAPPY'S WY	276	766	Urban Local	Urban	73
8862	2	PAPPY'S WY	320	888	Urban Local	Urban	89
8865	2	PAPPY'S WY	291	807	Urban Local	Urban	89
4978	3	PARADISE CT	386	1,200	Rural Local	Rural	59
1500	3	PARADISE CV	1,824	4,863	Rural Local	Rural	80
4977	3	PARADISE CV	377	1,351	Rural Local	Rural	68

GISID	Precint	Street Name	Length (ft)	Area (yd2)	Class	Environment	2009 OCI
4782	2	PARCO PATH	501	1,502	Rural Local	Rural	16
2208	3	PARK DR	777	1,728	Rural Local	Rural	50
6069	3	PARK DR	1,225	2,722	Rural Local	Rural	30
2236	3	PARK LA	589	1,570	Urban Local	Urban	81
2654	3	PARKER BEND	353	785	Rural Local	Rural	52
5342	3	PARKER BEND	377	1,018	Rural Local	Rural	57
138	2	PARKVIEW DR	696	1,547	Urban Local	Urban	50
4698	2	PARKVIEW DR	156	346	Urban Local	Urban	52
4925	3	PARKVIEW TRL	507	1,168	Rural Local	Rural	84
1022	1	PARKWAY DR	381	1,015	Urban Local	Urban	43
4863	1	PARKWAY DR	211	814	Urban Local	Urban	41
6593	1	PARKWAY DR	295	788	Urban Local	Urban	51
7997	1	PARKWAY DR	1,962	5,885	Urban Local	Urban	27
717	2	PARRALENA LA	429	1,287	Urban Local	Urban	81
2917	1	PARSONS RD	2,403	5,874	Rural Arterial	Rural	35
2919	1	PARSONS RD	1,652	4,039	Rural Arterial	Rural	23
5411	1	PARSONS RD	846	2,176	Rural Arterial	Rural	50
6576	1	PARSONS RD	4,147	11,519	Rural Arterial	Rural	30
9619	1	PARSONS RD	1,018	2,941	Rural Arterial	Rural	49
9624	1	PARSONS RD	2,585	7,180	Rural Arterial	Rural	45
9625	1	PARSONS RD	2,227	6,186	Rural Arterial	Rural	45
3441	2	PASAGUARDA DR	611	1,834	Urban Local	Urban	88
7892	3	PASEO CORTO DR	367	1,101	Urban Local	Urban	91
7908	3	PASEO CORTO DR	290	871	Urban Local	Urban	83
4308	3	PASEO DR	795	2,384	Urban Local	Urban	55
7895	3	PASSIONFLOWER PASS	267	800	Urban Local	Urban	91
7898	3	PASSIONFLOWER PASS	266	798	Urban Local	Urban	90
7903	3	PASSIONFLOWER PASS	319	958	Urban Local	Urban	85
5163	2	PATIO CIR	200	520	Rural Local	Rural	91
571	1	PATRICA ST	1,178	2,618	Rural Local	Rural	71
612	1	PATRICA ST	1,184	2,632	Rural Local	Rural	62
1055	1	PATRICK PL	458	1,017	Urban Local	Urban	79
4874	2	PATRICK PL	340	605	Urban Local	Urban	73
4792	1	PATTERSON INDUSTRIAL D	1,135	5,929	Rural Local	Rural	84
7067	1	PATTERSON INDUSTRIAL D	510	2,663	Rural Local	Rural	97
3223	2	PATTERSON RD	1,730	4,592	Rural Local	Rural	92
3633	2	PATTERSON RD	75	200	Rural Local	Rural	90
6818	2	PATTERSON RD	1,196	3,189	Rural Local	Rural	94
6819	2	PATTERSON RD	5,059	12,366	Rural Local	Rural	91
1384	3	PATTY DR	219	439	Rural Local	Rural	80
1389	3	PATTY DR	257	513	Rural Local	Rural	67
1395	3	PATTY DR	257	515	Rural Local	Rural	68
8748	2	PAUMA VALLEY WY	178	533	Urban Local	Urban	91
6559	3	PAWNEE PASS	1,060	2,473	Rural Local	Rural	68
6777	3	PAWNEE PASS	1,679	2,611	Rural Local	Rural	62
5490	3	PEACE PIPE PATH	343	914	Urban Local	Urban	55
112	2	PEACH VISTA DR	525	1,399	Rural Local	Rural	49
115	2	PEACH VISTA DR	468	1,247	Rural Local	Rural	66
4686	2	PEACH VISTA DR	271	819	Rural Local	Rural	28
9166	3	PEAK LOOKOUT DR	1,681	4,484	Rural Local	Rural	51
3896	1	PEARCE LA	283	944	Rural Minor Arterial	Rural	97
3900	1	PEARCE LA	346	1,155	Rural Minor Arterial	Rural	88
3902	1	PEARCE LA	297	988	Rural Minor Arterial	Rural	93
3907	1	PEARCE LA	307	1,022	Rural Minor Arterial	Rural	77
3909	1	PEARCE LA	287	958	Rural Minor Arterial	Rural	82
3911	1	PEARCE LA	848	2,828	Rural Minor Arterial	Rural	81

GISID	Precint	Street Name	Length (ft)	Area (yd2)	Class	Environment	2009 OCI
4115	4	PEARCE LA	2,247	7,990	Rural Minor Arterial	Rural	83
4118	4	PEARCE LA	1,872	6,657	Rural Minor Arterial	Rural	81
4122	4	PEARCE LA	2,014	7,161	Rural Minor Arterial	Rural	76
6128	1	PEARCE LA	3,718	12,394	Rural Minor Arterial	Rural	80
8699	4	PEARCE LA	4,509	16,032	Rural Minor Arterial	Rural	88
8700	4	PEARCE LA	7,126	25,336	Rural Minor Arterial	Rural	89
2047	2	PEARCE RD	1,462	3,573	Rural Collector	Rural	78
2049	2	PEARCE RD	540	1,319	Rural Collector	Rural	84
2073	2	PEARCE RD	338	900	Rural Collector	Rural	92
2087	2	PEARCE RD	786	1,920	Rural Collector	Rural	79
6164	2	PEARCE RD	2,906	7,104	Rural Collector	Rural	80
6166	2	PEARCE RD	1,242	3,311	Rural Collector	Rural	75
8602	2	PEARCE RD	277	737	Rural Collector	Rural	79
8787	2	PEARCE RD	225	599	Rural Collector	Rural	66
8857	2	PEARCE RD	89	237	Rural Collector	Rural	71
8863	2	PEARCE RD	454	1,211	Rural Collector	Rural	82
8868	2	PEARCE RD	1,658	4,420	Rural Collector	Rural	79
8870	2	PEARCE RD	313	766	Rural Collector	Rural	77
24971	2	PEARCE RD	347	925	Rural Collector	Rural	87
6671	1	PEAVY DR	147	442	Rural Local	Rural	93
2638	2	PECAN DR	313	695	Rural Local	Rural	66
7294	2	PECAN DR	4,003	9,340	Rural Local	Rural	70
7295	2	PECAN DR	2,634	6,146	Rural Local	Rural	91
84	3	PECAN HW	2,803	4,983	Rural Local	Rural	77
86	3	PECAN HW	201	357	Rural Local	Rural	91
87	3	PECAN HW	607	1,080	Rural Local	Rural	55
9702	1	PECAN ST	236	2,205	Rural Arterial	Rural	98
9828	2	PECAN ST	6,361	50,890	Rural Arterial	Rural	99
9428	1	PECANGATE WY	421	1,263	Urban Local	Urban	57
9475	1	PECANGATE WY	865	2,596	Urban Local	Urban	52
9477	1	PECANGATE WY	313	940	Urban Local	Urban	49
9478	1	PECANGATE WY	360	1,079	Urban Local	Urban	57
2848	3	PEDERNALES CANYON TRL	3,664	8,956	Rural Local	Rural	75
2853	3	PEDERNALES CANYON TRL	1,546	3,779	Rural Local	Rural	70
2854	3	PEDERNALES CANYON TRL	1,405	3,435	Rural Local	Rural	92
2855	3	PEDERNALES CANYON TRL	1,189	3,170	Rural Local	Rural	99
2856	3	PEDERNALES CANYON TRL	959	2,556	Rural Local	Rural	91
2858	3	PEDERNALES CANYON TRL	2,732	7,286	Rural Local	Rural	99
2860	3	PEDERNALES CANYON TRL	1,006	2,460	Rural Local	Rural	91
2861	3	PEDERNALES CANYON TRL	1,085	2,892	Rural Local	Rural	83
5026	3	PEDERNALES CANYON TRL	3,477	8,499	Rural Local	Rural	53
7355	3	PEDERNALES CANYON TRL	2,307	5,639	Rural Local	Rural	83
1605	3	PEDERNALES CLIFF TRL	3,399	7,175	Rural Local	Rural	81
1576	3	PEDERNALES DR	328	729	Rural Local	Rural	74
1577	3	PEDERNALES DR	1,090	2,421	Rural Local	Rural	75
6397	3	PEDERNALES DR	853	1,896	Rural Local	Rural	75
6398	3	PEDERNALES DR	1,549	3,441	Rural Local	Rural	75
1561	3	PEDERNALES POINT DR	1,027	1,825	Rural Local	Rural	97
1571	3	PEDERNALES POINT DR	1,897	3,373	Rural Local	Rural	93
4997	3	PEDERNALES POINT DR	462	822	Rural Local	Rural	94
3656	3	PEERMAN LA	794	1,852	Rural Local	Rural	77
5204	2	PELICAN PT	362	1,298	Urban Local	Urban	61
4903	3	PENELOPE CIR	428	1,189	Rural Local	Rural	40
4428	3	PENION DR	1,332	2,959	Urban Local	Urban	78
5983	3	PENION DR	898	2,068	Urban Local	Urban	84
8293	2	PENNY ROYAL DR	260	1,183	Urban Collector	Urban	89

GISID	Precint	Street Name	Length (ft)	Area (yd2)	Class	Environment	2009 OCI
8296	2	PENNY ROYAL DR	392	1,784	Urban Collector	Urban	62
8297	2	PENNY ROYAL DR	270	1,230	Urban Collector	Urban	84
8298	2	PENNY ROYAL DR	639	2,911	Urban Collector	Urban	75
8299	2	PENNY ROYAL DR	320	1,460	Urban Collector	Urban	79
9456	2	PENNY ROYAL DR	745	3,394	Urban Collector	Urban	85
9457	2	PENNY ROYAL DR	311	1,415	Urban Collector	Urban	83
3502	2	PEONIA CT	229	637	Urban Local	Urban	91
5675	2	PEONIA CT	313	1,151	Urban Local	Urban	94
5082	2	PERALTO CV	333	1,234	Urban Local	Urban	83
5963	3	PERENNIAL CT	133	716	Urban Local	Urban	49
396	1	PERIDOT RD	574	1,404	Urban Local	Urban	62
407	1	PERIDOT RD	1,073	2,622	Urban Local	Urban	67
5952	3	PERKINS DR	984	2,819	Rural Local	Rural	81
2580	2	PERSIMMON VALLEY TRL	366	1,016	Rural Local	Rural	89
2598	2	PERSIMMON VALLEY TRL	657	1,826	Rural Local	Rural	98
5320	2	PERSIMMON VALLEY TRL	265	1,030	Rural Local	Rural	91
4946	3	PESCADO CIR	423	1,120	Rural Local	Rural	57
100	2	PETER MARTIN RD	307	1,126	Rural Collector	Rural	18
7890	2	PETER MARTIN RD	273	999	Rural Collector	Rural	26
7891	2	PETER MARTIN RD	416	1,524	Rural Collector	Rural	23
6130	4	PETERSON RD	5,926	14,486	Rural Collector	Rural	36
8456	3	PETROVE PS	257	771	Rural Local	Rural	91
3808	1	PEVETOE ST	852	2,555	Urban Local	Urban	77
314	1	PFLUGER BERKMAN LA	6,169	15,079	Rural Local	Rural	67
315	1	PFLUGER BERKMAN LA	3,641	8,901	Rural Local	Rural	43
316	1	PFLUGER BERKMAN LA	4,718	10,483	Rural Local	Rural	38
375	2	PFLUGERVILLE ESTATES D	207	551	Rural Arterial	Rural	52
376	1	PFLUGERVILLE ESTATES D	164	437	Rural Arterial	Rural	54
1007	1	PFLUGERVILLE LP	1,306	3,191	Rural Collector	Rural	57
1013	1	PFLUGERVILLE LP	331	1,104	Rural Collector	Rural	66
2621	3	PHEASANT LA	1,177	2,615	Rural Local	Rural	83
2623	3	PHEASANT LA	329	732	Rural Local	Rural	81
4931	3	PHILLIPS CIR	406	990	Rural Local	Rural	45
5549	2	PHILLIPS CT	263	984	Urban Local	Urban	91
4004	3	PHOENIX PASS	471	1,047	Rural Local	Rural	34
5831	3	PHOENIX PASS	235	471	Rural Local	Rural	33
346	2	PICADILLY DR	439	1,999	Urban Collector	Urban	79
347	2	PICADILLY DR	230	1,049	Urban Collector	Urban	88
463	2	PICADILLY DR	303	1,379	Urban Collector	Urban	57
464	2	PICADILLY DR	549	2,503	Urban Collector	Urban	81
951	2	PICADILLY DR	1,382	6,294	Urban Collector	Urban	94
6049	2	PICADILLY DR	669	3,049	Urban Collector	Urban	84
6470	2	PICADILLY DR	102	463	Urban Collector	Urban	79
6471	2	PICADILLY DR	146	663	Urban Collector	Urban	81
7426	2	PICADILLY DR	397	1,810	Urban Collector	Urban	88
9485	2	PICADILLY DR	480	2,185	Urban Collector	Urban	69
7700	4	PILAND TRIANGLE	1,606	3,568	Rural Local	Rural	30
7701	4	PILAND TRIANGLE	912	2,026	Rural Local	Rural	24
8268	1	PILLION PL	258	774	Urban Local	Urban	60
8269	1	PILLION PL	581	1,743	Urban Local	Urban	66
3903	1	PIMLICO DR	829	2,486	Rural Local	Rural	72
3910	1	PIMLICO DR	691	2,072	Rural Local	Rural	71
128	2	PIN CLOVER CT	446	1,603	Rural Local	Rural	58
9473	1	PINE ARBOR TRL	294	881	Urban Local	Urban	80
9474	1	PINE ARBOR TRL	254	762	Urban Local	Urban	84
119	2	PINE VISTA DR	470	1,150	Rural Local	Rural	71

GISID	Precint	Street Name	Length (ft)	Area (yd2)	Class	Environment	2009 OCI
121	2	PINE VISTA DR	504	1,232	Rural Local	Rural	78
3436	2	PINNACLE RD	506	1,573	Urban Collector	Urban	59
3440	2	PINNACLE RD	193	599	Urban Collector	Urban	84
6176	2	PINNACLE RD	164	509	Rural Local	Rural	78
6950	2	PINON HILLS CT	104	587	Urban Local	Urban	91
8060	2	PINTO CHASE CT	327	1,190	Urban Local	Urban	92
7828	3	PIPIT CT	178	733	Rural Local	Rural	91
6037	4	PISTOL PASS CIR	372	862	Rural Local	Rural	27
969	1	PITCAIRN DR	1,286	3,857	Urban Local	Urban	94
970	1	PITCAIRN DR	186	619	Urban Local	Urban	91
3920	3	PITTER PAT LA	552	1,227	Rural Local	Rural	67
3923	3	PITTER PAT LA	702	1,559	Rural Local	Rural	65
3931	3	PITTER PAT LA	708	1,573	Rural Local	Rural	42
3935	3	PITTER PAT LA	284	631	Rural Local	Rural	57
3938	3	PITTER PAT LA	574	1,274	Rural Local	Rural	66
3944	3	PITTER PAT LA	839	1,865	Rural Local	Rural	65
4341	3	PIUTE TRL	888	2,663	Urban Local	Urban	72
5949	3	PIUTE TRL	136	409	Rural Local	Rural	79
8098	1	PLACID FIELD DR	285	856	Urban Local	Urban	87
710	2	PLAIN ROCK PASS	324	971	Urban Local	Urban	57
3770	1	PLAIN VIEW DR	256	1,164	Urban Local	Urban	98
3771	1	PLAIN VIEW DR	263	1,199	Urban Local	Urban	98
3773	1	PLAIN VIEW DR	167	759	Urban Local	Urban	92
5774	1	PLAIN VIEW DR	113	515	Urban Local	Urban	96
7239	1	PLAIN VIEW DR	706	1,648	Rural Local	Rural	65
9079	1	PLAIN VIEW DR	1,074	2,506	Rural Local	Rural	24
9080	1	PLAIN VIEW DR	791	1,846	Rural Local	Rural	69
6937	2	PLAINFIELD CT	231	1,106	Urban Local	Urban	79
8118	1	PLAINS VALLEY DR	327	1,638	Urban Local	Urban	84
8124	1	PLAINS VALLEY DR	275	1,008	Urban Local	Urban	76
8125	1	PLAINS VALLEY DR	306	1,121	Urban Local	Urban	89
8708	1	PLAINS VALLEY DR	189	692	Urban Local	Urban	79
4207	1	PLANEVIEW DR	471	1,099	Rural Local	Rural	51
5131	2	PLANTAIN CV	572	1,881	Urban Local	Urban	64
1843	3	PLANTERS WOODS DR	209	581	Urban Local	Urban	92
2170	2	PLANTERS WOODS DR	805	2,235	Urban Local	Urban	91
5089	2	PLANTERS WOODS DR	562	1,845	Urban Local	Urban	91
6302	1	PLATT LA	4,317	8,155	Rural Local	Rural	43
7779	3	PLAZA BELLA WY	550	2,260	Urban Collector	Urban	91
5682	3	PLEASANT HILL CT	318	1,165	Rural Local	Rural	79
5689	3	PLEASANT HILL CT	312	1,150	Rural Local	Rural	89
7053	2	PLEASANT PANORAMA VW	278	1,018	Urban Local	Urban	62
7054	2	PLEASANT PANORAMA VW	1,406	3,905	Urban Local	Urban	61
7296	4	PLOVER PL	4,497	10,492	Rural Local	Rural	55
704	1	PLOVERVILLE LA	156	555	Urban Local	Urban	87
714	1	PLOVERVILLE LA	181	644	Urban Local	Urban	90
735	1	PLOVERVILLE LA	940	2,819	Urban Local	Urban	89
6548	1	PLOVERVILLE LA	189	672	Urban Local	Urban	80
6549	1	PLOVERVILLE LA	222	790	Urban Local	Urban	73
6690	1	PLOWSHARE DR	143	430	Rural Local	Rural	76
6693	2	PLOWSHARE DR	278	833	Rural Local	Rural	82
6810	1	PLOWSHARE DR	184	551	Rural Local	Rural	74
6811	1	PLOWSHARE DR	189	567	Rural Local	Rural	88
5670	2	PLUCHEA CV	484	1,626	Urban Local	Urban	89
5593	2	PLUM HOLLOW OVERLOOK	394	1,394	Urban Local	Urban	75
3414	2	PLUMBROOK DR	322	967	Urban Local	Urban	91

GISID	Precint	Street Name	Length (ft)	Area (yd2)	Class	Environment	2009 OCI
3432	2	PLUMBROOK DR	1,066	3,199	Urban Local	Urban	92
5635	2	PLUMBROOK DR	146	735	Urban Local	Urban	85
1224	3	POCAHONTAS TRL	927	2,061	Rural Local	Rural	66
1227	3	POCAHONTAS TRL	475	1,055	Rural Local	Rural	65
1230	3	POCAHONTAS TRL	324	720	Rural Local	Rural	66
1232	3	POCAHONTAS TRL	399	886	Rural Local	Rural	66
1233	3	POCAHONTAS TRL	685	1,523	Rural Local	Rural	65
1234	3	POCAHONTAS TRL	380	845	Rural Local	Rural	62
1236	3	POCAHONTAS TRL	754	1,676	Rural Local	Rural	67
6034	4	POCMONT TRL	957	2,656	Rural Local	Rural	74
3426	2	POINT BLUFF DR	1,431	4,294	Urban Local	Urban	91
3076	1	POINT NORTH DR	261	1,187	Urban Local	Urban	100
3078	1	POINT NORTH DR	665	3,030	Urban Local	Urban	100
3079	4	POINT NORTH DR	325	1,479	Urban Local	Urban	81
3080	1	POINT NORTH DR	267	1,216	Urban Local	Urban	89
7540	1	POINT NORTH DR	852	3,882	Urban Local	Urban	95
6919	2	POINT VIEW DR	271	751	Urban Local	Urban	63
6920	2	POINT VIEW DR	1,581	4,392	Urban Local	Urban	62
5755	3	POINTS EAST RIDGE	184	668	Rural Local	Rural	87
5751	3	POINTS WEST RIDGE	264	864	Rural Local	Rural	61
4769	1	POLISHED STONE CV	309	1,246	Rural Local	Rural	91
8927	4	POLK RD	815	1,086	Rural Local	Rural	91
8928	4	POLK RD	422	562	Rural Local	Rural	91
3033	1	POLLO DR	374	872	Rural Local	Rural	88
1182	3	POMMEL DR	352	821	Rural Local	Rural	80
6156	3	POMMEL DR	212	494	Rural Local	Rural	79
4234	4	PONDER LA	1,275	3,826	Rural Local	Rural	75
1281	3	POOL CANYON RD	448	996	Rural Local	Rural	76
1292	3	POOL CANYON RD	2,701	6,001	Rural Local	Rural	54
5947	3	POPPY WOOD CV	293	1,198	Urban Local	Urban	40
3415	2	PORT ROYAL DR	910	2,729	Urban Local	Urban	85
3416	2	PORT ROYAL DR	340	1,019	Urban Local	Urban	86
2517	2	PORTOBELLA DR	542	1,627	Urban Collector	Urban	89
2541	2	PORTOBELLA DR	1,291	3,872	Urban Collector	Urban	49
5315	2	PORTOFINO CT	295	1,091	Urban Collector	Urban	80
2526	2	PORTOFINO DR	713	2,138	Urban Collector	Urban	57
2528	2	PORTOFINO DR	158	473	Urban Collector	Urban	60
2530	2	PORTOFINO DR	433	1,298	Urban Collector	Urban	51
5317	2	PORTOFINO DR	560	1,679	Urban Collector	Urban	73
3505	3	PORTOLA CT	307	852	Urban Local	Urban	81
5678	3	PORTOLA CT	316	877	Urban Local	Urban	82
5423	1	POSTOAK PKWY	863	2,205	Rural Local	Rural	48
4945	3	POTEAU CIR	697	1,548	Rural Local	Rural	58
6953	1	POWDER CREEK DR	806	2,418	Rural Local	Rural	49
6957	1	POWDER CREEK DR	148	445	Rural Local	Rural	71
7385	1	POWDER CREEK DR	953	2,858	Rural Local	Rural	58
7165	3	POWDERHAM LA	188	565	Rural Local	Rural	85
7166	3	POWDERHAM LA	535	1,606	Rural Local	Rural	83
7167	3	POWDERHAM LA	272	817	Rural Local	Rural	84
7168	3	POWDERHAM LA	257	1,007	Rural Local	Rural	86
6906	2	PRAIRIE CLOVER PTH	794	2,206	Urban Local	Urban	87
4699	2	PRAIRIE LA	1,921	4,268	Rural Local	Rural	23
9286	1	PRAIRIE VERBENA LA	188	1,001	Rural Local	Rural	80
9293	1	PRAIRIE VERBENA LA	134	549	Rural Local	Rural	79
9297	1	PRAIRIE VERBENA LA	139	572	Rural Local	Rural	79
9298	1	PRAIRIE VERBENA LA	186	764	Rural Local	Rural	74

GISID	Precint	Street Name	Length (ft)	Area (yd2)	Class	Environment	2009 OCI
9306	1	PRAIRIE VERBENA LA	138	566	Rural Local	Rural	83
9316	1	PRAIRIE VERBENA LA	132	541	Rural Local	Rural	88
9317	1	PRAIRIE VERBENA LA	162	664	Rural Local	Rural	84
9325	1	PRAIRIE VERBENA LA	187	768	Rural Local	Rural	83
9326	1	PRAIRIE VERBENA LA	161	663	Rural Local	Rural	84
10046	1	PRAIRIE VERBENA LA	740	3,043	Rural Local	Rural	82
10093	1	PRAIRIE VERBENA LA	198	813	Rural Local	Rural	84
3898	1	PREAKNESS DR	823	2,468	Rural Local	Rural	59
5536	2	PRENTICE LA	166	460	Urban Local	Urban	45
6333	2	PRENTICE LA	148	412	Urban Local	Urban	91
23589	2	PRENTICE LN	255	707	Urban Local	Urban	24
2044	2	PRESA ABAJO DR	436	1,162	Rural Local	Rural	80
2104	2	PRESA ARRIBA RD	1,078	2,156	Rural Local	Rural	16
7057	2	PRESERVE VISTA TER	1,036	2,879	Urban Local	Urban	81
110	2	PRIEM LA	1,367	3,340	Rural Arterial	Rural	40
9761	2	PRIEM LA	437	1,067	Rural Arterial	Rural	52
9762	2	PRIEM LA	2,119	5,180	Rural Arterial	Rural	25
10034	2	PRIEM LA	62	165	Rural Arterial	Rural	43
1123	3	PRIMWOOD PATH	236	708	Rural Local	Rural	96
1127	3	PRIMWOOD PATH	256	768	Rural Local	Rural	97
7234	2	PRINCE ANDREW LA	377	1,141	Urban Local	Urban	91
7235	2	PRINCE ANDREW LA	406	1,210	Urban Local	Urban	89
7232	2	PRINCE CHARLES DR	973	2,704	Urban Local	Urban	97
7233	2	PRINCE CHARLES DR	385	1,405	Urban Local	Urban	92
7749	1	PRINCE PHILLIP WY	291	872	Urban Local	Urban	69
8094	1	PRINCE PHILLIP WY	370	1,109	Urban Local	Urban	65
8095	1	PRINCE PHILLIP WY	266	799	Urban Local	Urban	61
8109	1	PRINCE PHILLIP WY	111	332	Urban Local	Urban	72
1883	2	PRINCE WILLIAM	1,138	3,162	Urban Local	Urban	96
1885	2	PRINCE WILLIAM	681	1,892	Urban Local	Urban	88
1887	2	PRINCE WILLIAM	1,183	3,286	Urban Local	Urban	97
4209	1	PROUD PANDA DR	233	985	Rural Local	Rural	80
4212	1	PROUD PANDA DR	272	1,149	Rural Local	Rural	83
4223	1	PROUD PANDA DR	464	1,961	Rural Local	Rural	73
5905	1	PROUD PANDA DR	432	1,839	Rural Local	Rural	91
1399	3	PRYOR LA	1,122	2,493	Rural Local	Rural	50
7905	3	PURPLE SAGE DR	268	803	Rural Local	Rural	84
7906	3	PURPLE SAGE DR	299	897	Rural Local	Rural	99
7909	3	PURPLE SAGE DR	164	493	Rural Local	Rural	85
7914	3	PURPLE SAGE DR	242	725	Rural Local	Rural	93
7915	3	PURPLE SAGE DR	491	1,473	Rural Local	Rural	83
6487	2	PURPLE THISTLE DR	377	1,279	Urban Local	Urban	95
8295	2	PURPLE THISTLE DR	78	471	Urban Local	Urban	84
8302	2	PURPLE THISTLE DR	286	1,174	Urban Local	Urban	80
8311	2	PURPLE THISTLE DR	185	760	Urban Local	Urban	87
8312	2	PURPLE THISTLE DR	259	1,066	Urban Local	Urban	75
707	1	PURSLANE MEADOW TRL	434	1,302	Urban Local	Urban	84
728	1	PURSLANE MEADOW TRL	377	1,132	Urban Local	Urban	93
4832	1	PURSLANE MEADOW TRL	412	1,235	Urban Local	Urban	72
4575	3	PURYEAR RD	1,149	2,809	Rural Collector	Rural	60
4037	3	PUTT RD	691	1,535	Rural Local	Rural	92
4655	3	QUAIL CT	529	1,190	Rural Local	Rural	78
101	2	QUAIL RAVINE	351	974	Rural Local	Rural	63
4724	3	QUAIL VALLEY CT	519	1,334	Rural Local	Rural	92
4725	3	QUAIL VALLEY CT	623	1,566	Rural Local	Rural	91
4726	3	QUAIL VALLEY CV	321	788	Rural Local	Rural	91

GISID	Precint	Street Name	Length (ft)	Area (yd2)	Class	Environment	2009 OCI
208	3	QUAIL VALLEY DR	504	1,120	Rural Local	Rural	81
211	3	QUAIL VALLEY DR	547	1,216	Rural Local	Rural	93
213	3	QUAIL VALLEY DR	576	1,280	Rural Local	Rural	86
217	3	QUAIL VALLEY DR	778	1,728	Rural Local	Rural	90
3271	2	QUAKER RIDGE DR	358	1,631	Rural Local	Rural	95
3285	2	QUAKER RIDGE DR	800	3,646	Urban Local	Urban	84
3299	2	QUAKER RIDGE DR	330	1,502	Urban Local	Urban	85
3314	2	QUAKER RIDGE DR	393	1,791	Urban Local	Urban	91
3324	2	QUAKER RIDGE DR	293	1,335	Urban Local	Urban	74
3328	2	QUAKER RIDGE DR	324	1,476	Urban Local	Urban	63
3337	2	QUAKER RIDGE DR	347	1,580	Urban Local	Urban	66
2377	3	QUANAH PARKER TRL	1,744	3,101	Rural Local	Rural	39
2477	2	QUANAH PARKER TRL	1,241	2,205	Rural Local	Rural	55
7657	1	QUARTERHORSE DR	1,343	2,985	Rural Local	Rural	32
5453	1	QUEEN CT	181	712	Urban Local	Urban	91
7556	3	QUIET MOON TRL	269	807	Urban Local	Urban	80
7561	3	QUIET MOON TRL	464	1,392	Urban Local	Urban	85
7564	3	QUIET MOON TRL	654	1,962	Urban Local	Urban	86
5412	1	QUIET OAKS LA	1,794	3,986	Rural Local	Rural	70
668	1	QUIET WOOD DR	746	2,237	Urban Local	Urban	72
1779	1	QUIETTE DR	538	1,613	Urban Local	Urban	81
1793	1	QUIETTE DR	335	1,006	Urban Local	Urban	69
5059	1	QUIETTE DR	567	2,112	Urban Local	Urban	89
7987	1	QUIETTE DR	1,056	3,169	Urban Local	Urban	63
2416	2	QUINLAN PARK RD	1,156	6,424	Rural Arterial	Rural	60
2599	2	QUINLAN PARK RD	2,800	15,557	Rural Arterial	Rural	49
2675	2	QUINLAN PARK RD	1,673	4,090	Rural Arterial	Rural	55
2689	2	QUINLAN PARK RD	831	2,032	Rural Arterial	Rural	43
2701	2	QUINLAN PARK RD	547	1,337	Rural Arterial	Rural	51
2724	2	QUINLAN PARK RD	886	2,165	Rural Arterial	Rural	52
6613	2	QUINLAN PARK RD	95	392	Rural Arterial	Rural	67
7297	2	QUINLAN PARK RD	465	1,912	Rural Arterial	Rural	58
7298	2	QUINLAN PARK RD	787	4,370	Rural Arterial	Rural	53
7429	2	QUINLAN PARK RD	731	3,005	Rural Arterial	Rural	73
7474	2	QUINLAN PARK RD	48	117	Rural Arterial	Rural	41
7959	2	QUINLAN PARK RD	638	3,543	Rural Arterial	Rural	38
7960	2	QUINLAN PARK RD	1,814	10,076	Rural Arterial	Rural	78
7991	3	QUINLAN PARK RD	3,411	18,951	Rural Arterial	Rural	64
8037	2	QUINLAN PARK RD	1,186	4,876	Rural Arterial	Rural	82
8038	2	QUINLAN PARK RD	1,751	7,197	Rural Arterial	Rural	77
8044	2	QUINLAN PARK RD	1,046	5,809	Rural Arterial	Rural	71
8770	2	QUINLAN PARK RD	984	4,043	Rural Arterial	Rural	82
9195	2	QUINLAN PARK RD	1,838	4,493	Rural Arterial	Rural	67
9196	2	QUINLAN PARK RD	674	1,648	Rural Arterial	Rural	53
9231	2	QUINLAN PARK RD	1,176	2,875	Rural Arterial	Rural	47
9232	2	QUINLAN PARK RD	1,970	8,098	Rural Arterial	Rural	66
9411	2	QUINLAN PARK RD	494	1,209	Rural Arterial	Rural	72
9412	2	QUINLAN PARK RD	937	2,291	Rural Arterial	Rural	64
537	2	QUINLEY DR	854	2,562	Urban Local	Urban	91
921	1	QUITMAN PASS	602	2,740	Urban Local	Urban	85
2808	3	R O DR	302	738	Rural Collector	Rural	76
2811	3	R O DR	492	1,202	Rural Collector	Rural	77
2815	3	R O DR	1,363	3,331	Rural Collector	Rural	71
7073	3	R O DR	2,623	6,412	Rural Collector	Rural	64
8112	3	R O DR	319	780	Rural Collector	Rural	79
8114	3	R O DR	3,387	8,279	Rural Collector	Rural	63

GISID	Precint	Street Name	Length (ft)	Area (yd2)	Class	Environment	2009 OCI
8585	3	R O DR	507	1,239	Rural Collector	Rural	73
8588	3	R O DR	282	690	Rural Collector	Rural	66
8589	3	R O DR	1,117	2,730	Rural Collector	Rural	66
5246	3	RABBIT RUN CIR	535	952	Rural Local	Rural	72
5030	1	RACIN PATTY ST	546	1,456	Urban Collector	Urban	86
6533	2	RAGING RIVER DR	1,064	3,193	Urban Local	Urban	68
7983	1	RAILTON DR	1,054	3,161	Rural Local	Rural	82
1418	3	RAINBOW HOLLOW DR	1,633	3,628	Rural Local	Rural	70
1441	3	RAINBOW HOLLOW DR	649	1,442	Rural Local	Rural	73
1374	3	RAINBOW ONE	1,419	3,152	Rural Local	Rural	46
1383	3	RAINBOW TWO	892	1,982	Rural Local	Rural	82
1106	3	RAINFALL TRL	520	1,561	Urban Local	Urban	95
1691	1	RALPH RITCHIE RD	2,890	6,759	Rural Local	Rural	29
974	1	RAMBLE CREEK DR	915	2,746	Urban Local	Urban	70
983	1	RAMBLE CREEK DR	721	2,163	Urban Local	Urban	51
7998	1	RAMBLE CREEK DR	1,127	3,382	Urban Local	Urban	83
4057	3	RAMBLE THREE ST	1,518	2,698	Rural Local	Rural	67
9280	3	RAMBLER VALLEY DR	758	2,275	Rural Local	Rural	86
9281	3	RAMBLER VALLEY DR	448	1,755	Rural Local	Rural	80
3874	1	RAMIREZ LA	4,728	12,609	Rural Local	Rural	82
1902	2	RANCH CREEK DR	1,454	4,363	Rural Local	Rural	93
1923	2	RANCH CREEK DR	3,418	10,253	Rural Local	Rural	90
5129	2	RANCH CREEK DR	378	1,453	Rural Local	Rural	91
4712	3	RANCH HOUSE CV	367	852	Rural Local	Rural	91
22	3	RANCH RD	1,898	4,217	Rural Local	Rural	49
24	3	RANCH RD	845	1,878	Rural Local	Rural	51
26	3	RANCH RD	1,277	2,837	Rural Local	Rural	47
29	3	RANCH RD	760	1,690	Rural Local	Rural	28
8646	3	RANCH RD	403	895	Rural Local	Rural	56
1066	1	RANDALSTONE DR	1,017	3,051	Urban Local	Urban	89
9037	1	RANDIG LN	288	865	Urban Local	Urban	78
9038	1	RANDIG LN	153	458	Urban Local	Urban	79
5278	2	RANDLETT CT	93	540	Urban Local	Urban	91
6427	3	RANDY RD	1,504	3,343	Rural Local	Rural	70
5202	2	RANGE VIEW CV	104	604	Urban Local	Urban	79
2181	2	RANGE VIEW DR	1,021	2,837	Urban Local	Urban	46
5201	2	RANGE VIEW DR	324	1,193	Urban Local	Urban	61
6046	2	RANNOCH DR	735	2,778	Urban Local	Urban	71
1037	1	RANSOM ST	1,224	2,720	Urban Local	Urban	85
8380	2	RAPTOR ROOST RD	120	399	Urban Local	Urban	90
1124	3	RATHLIN DR	571	1,523	Rural Local	Rural	91
9439	2	RAVENSBROOK CT	316	1,244	Urban Local	Urban	51
3610	3	RAWHIDE TRL	4,548	10,612	Rural Local	Rural	78
8997	3	RAWHIDE TRL	3,367	7,482	Rural Local	Rural	80
6632	3	RAYHNAM HILL DR	371	824	Rural Local	Rural	40
6633	3	RAYHNAM HILL DR	241	536	Rural Local	Rural	40
7102	2	RAYO DE LUNA LA	1,136	3,408	Urban Local	Urban	85
7103	2	RAYO DE LUNA LA	379	1,434	Urban Local	Urban	80
4621	4	REATA DR	794	1,764	Rural Local	Rural	41
4623	4	REATA DR	816	1,812	Rural Local	Rural	39
4625	4	REATA DR	1,027	2,511	Rural Local	Rural	45
1685	1	RECTOR LP	5,094	13,584	Rural Local	Rural	25
1387	3	RED BIRD TRL	1,360	3,174	Rural Local	Rural	63
1397	3	RED BIRD TRL	687	1,526	Rural Local	Rural	51
1403	3	RED BIRD TRL	337	748	Rural Local	Rural	55
1413	3	RED BIRD TRL	457	1,016	Rural Local	Rural	67

GISID	Precint	Street Name	Length (ft)	Area (yd2)	Class	Environment	2009 OCI
1416	3	RED BIRD TRL	332	739	Rural Local	Rural	74
4935	3	RED BIRD TRL	156	347	Rural Local	Rural	42
1587	3	RED BRANGUS DR	4,140	10,121	Rural Local	Rural	37
1588	3	RED BRANGUS DR	306	748	Rural Local	Rural	55
9294	1	RED ELM PKWY	272	817	Rural Local	Rural	91
9295	1	RED ELM PKWY	825	3,848	Rural Local	Rural	92
2387	2	RED FEATHER TRL	305	610	Rural Local	Rural	71
2501	2	RED FOX RD	260	577	Rural Local	Rural	82
2518	2	RED FOX RD	285	633	Rural Local	Rural	94
2548	2	RED FOX RD	384	852	Rural Local	Rural	96
2555	2	RED FOX RD	317	704	Rural Local	Rural	93
2568	2	RED FOX RD	418	929	Rural Local	Rural	85
2573	2	RED FOX RD	524	1,164	Rural Local	Rural	93
2593	2	RED FOX RD	815	1,812	Rural Local	Rural	91
2609	2	RED FOX RD	395	877	Rural Local	Rural	66
2610	2	RED FOX RD	147	327	Rural Local	Rural	49
2612	2	RED FOX RD	156	347	Rural Local	Rural	44
5973	3	RED HAWK CV	190	766	Urban Local	Urban	80
4597	3	RED MESA HW	1,078	2,874	Urban Local	Urban	61
6031	3	RED MESA HW	450	1,460	Urban Local	Urban	78
4736	3	RED WAGON LA	3,128	5,561	Urban Local	Urban	94
9491	3	RED YUCCA RD	712	2,433	Urban Local	Urban	92
8442	1	REED WILL DR	336	1,231	Rural Local	Rural	91
7001	4	REEDER'S DR	800	2,400	Rural Local	Rural	97
5290	2	REFUGIO CT	124	626	Urban Local	Urban	38
5460	4	REGAL CT	200	780	Urban Local	Urban	68
9503	3	REGAL ROW	1,079	3,222	Rural Local	Rural	92
4842	1	REGENTS WALK	323	1,205	Urban Local	Urban	85
5392	3	REIMERS-PEACOCK RD	725	1,610	Rural Local	Rural	40
5697	3	REIMS CT	383	1,337	Urban Local	Urban	88
2553	2	REMMINGTON RD	270	541	Rural Local	Rural	41
2589	2	REMMINGTON RD	911	1,822	Rural Local	Rural	68
4846	2	RENAISSANCE CT	457	2,074	Urban Local	Urban	90
378	1	RENDOVA LA	446	1,188	Rural Local	Rural	40
381	1	RENDOVA LA	1,262	3,365	Rural Local	Rural	37
6429	1	RENDOVA LA	935	2,494	Rural Local	Rural	40
3522	3	RESACA BLVD	493	2,245	Urban Collector	Urban	84
3636	3	RESACA BLVD	431	1,963	Urban Collector	Urban	90
3637	3	RESACA BLVD	250	1,137	Urban Collector	Urban	93
3638	3	RESACA BLVD	625	2,848	Urban Collector	Urban	95
6658	3	RESACA BLVD	156	709	Urban Collector	Urban	90
6659	3	RESACA BLVD	460	2,095	Urban Collector	Urban	86
6660	3	RESACA BLVD	164	749	Urban Collector	Urban	92
6664	2	RESACA BLVD	262	1,191	Urban Collector	Urban	62
6918	2	RESACA BLVD	186	846	Urban Collector	Urban	83
7051	2	RESACA BLVD	57	214	Urban Collector	Urban	92
7052	2	RESACA BLVD	1,594	6,022	Urban Collector	Urban	95
8962	1	RESERVOIR CT	124	276	Urban Local	Urban	41
22777	1	RESERVOIR CT	256	570	Urban Local	Urban	33
2868	3	RETREAT RD	1,365	3,034	Rural Local	Rural	88
8974	4	REYNERO LA	1,864	5,592	Rural Local	Rural	44
4272	3	REYNOSA DR	873	2,620	Urban Local	Urban	91
4273	3	REYNOSA DR	830	2,489	Urban Local	Urban	77
4276	3	REYNOSA DR	356	1,067	Urban Local	Urban	88
4588	3	REYNOSA DR	296	887	Urban Local	Urban	95
4589	3	REYNOSA DR	299	898	Urban Local	Urban	85

GISID	Precint	Street Name	Length (ft)	Area (yd2)	Class	Environment	2009 OCI
6136	3	REYNOSA DR	298	893	Urban Local	Urban	83
6237	3	REYNOSA DR	144	432	Urban Local	Urban	68
9282	3	RHONDSTAT RUN	169	508	Urban Local	Urban	86
9283	3	RHONDSTAT RUN	340	1,019	Urban Local	Urban	83
10026	3	RHONDSTAT RUN	1,440	4,618	Urban Local	Urban	89
4166	4	RHONE DR	909	1,718	Rural Local	Rural	35
557	2	RIBBON REEF LA	998	2,994	Urban Local	Urban	79
9830	4	RICHARD MOYA PARK RD E	355	946	Rural Local	Rural	91
9832	1	RICHARD MOYA PARK RD S	3,352	8,938	Rural Local	Rural	76
9831	1	RICHARD MOYA PARK RD W	693	1,847	Rural Local	Rural	91
9135	1	RICHARD NIXON ST	642	2,429	Urban Local	Urban	72
866	1	RICHARD WALKER BLVD	768	2,303	Urban Local	Urban	71
3862	4	RICHARDS DR	3,093	6,872	Rural Local	Rural	71
312	2	RICHLAND RD	1,322	3,378	Rural Local	Rural	43
4762	2	RICHLAND RD	863	2,109	Rural Local	Rural	24
615	1	RICK WHINERY DR	1,288	3,865	Urban Local	Urban	94
4820	1	RICK WHINERY DR	139	417	Urban Local	Urban	95
4729	3	RIDGE CREST DR	529	1,175	Rural Local	Rural	91
218	3	RIDGE RIM DR	1,522	3,044	Urban Local	Urban	90
3114	2	RIDGECREST DR	1,782	3,959	Urban Local	Urban	73
3118	2	RIDGECREST DR	432	1,151	Urban Local	Urban	82
2820	3	RIDGEPOLE LA	1,835	4,281	Rural Local	Rural	70
1299	3	RIDGETOP TER	839	1,677	Rural Local	Rural	42
1300	3	RIDGETOP TER	1,738	3,475	Rural Local	Rural	45
4067	3	RIM ROCK TRL	11,486	25,525	Rural Local	Rural	51
4072	3	RIM ROCK TRL	842	2,058	Rural Local	Rural	92
3948	3	RIMSTONE TRL	1,851	4,113	Rural Local	Rural	47
6015	3	RINARD RD	3,171	4,228	Urban Collector	Urban	30
5630	2	RINGTAIL RIDGE	1,098	3,218	Urban Local	Urban	96
7092	2	RIO MESA DR	603	1,809	Urban Local	Urban	89
7094	2	RIO MESA DR	243	728	Urban Local	Urban	78
7095	2	RIO MESA DR	1,489	4,467	Urban Local	Urban	82
7099	2	RIO MESA DR	378	1,133	Urban Local	Urban	76
7100	2	RIO MESA DR	517	1,551	Urban Local	Urban	81
7101	2	RIO MESA DR	486	1,458	Urban Local	Urban	81
5293	2	RIP FORD CT	155	713	Urban Local	Urban	79
2464	2	RIP FORD DR	989	2,748	Urban Local	Urban	88
3442	2	RIPPLE CREEK DR	345	1,035	Urban Local	Urban	73
3445	2	RIPPLE CREEK DR	280	839	Urban Local	Urban	76
6904	2	RIPPLING CREEK CT	735	2,356	Urban Local	Urban	83
3617	3	RISING SMOKE LP	1,004	2,008	Rural Local	Rural	51
1302	3	RITTENHOUSE SHORE DR	1,300	2,599	Rural Local	Rural	46
8086	3	RITTER DR	608	1,823	Rural Local	Rural	93
9088	3	RITTER DR	246	737	Rural Local	Rural	91
2707	3	RIVER BEND	154	342	Rural Local	Rural	82
2709	3	RIVER BEND	115	255	Rural Local	Rural	92
2711	3	RIVER BEND	385	856	Rural Local	Rural	93
2725	2	RIVER BEND	420	934	Rural Local	Rural	93
2726	2	RIVER BEND	309	687	Rural Local	Rural	91
2729	2	RIVER BEND	377	838	Rural Local	Rural	90
2730	2	RIVER BEND	1,002	2,004	Rural Local	Rural	86
2733	2	RIVER BEND	199	399	Rural Local	Rural	91
9700	2	RIVER BEND	429	859	Rural Local	Rural	31
9701	2	RIVER BEND	387	774	Rural Local	Rural	91
4682	3	RIVER FERN CT	1,346	2,693	Rural Local	Rural	33
4270	3	RIVER FOREST DR	374	1,123	Urban Local	Urban	79

GISID	Precinct	Street Name	Length (ft)	Area (yd2)	Class	Environment	2009 OCI
4277	3	RIVER FOREST DR	265	795	Urban Local	Urban	77
1995	2	RIVER HILLS RD	651	868	Urban Local	Urban	46
2005	2	RIVER HILLS RD	2,013	4,920	Rural Collector	Rural	66
2082	2	RIVER HILLS RD	919	2,247	Rural Collector	Rural	50
2154	2	RIVER HILLS RD	4,161	10,170	Rural Collector	Rural	52
6560	2	RIVER HILLS RD	788	1,926	Rural Collector	Rural	48
6561	2	RIVER HILLS RD	1,622	3,964	Rural Collector	Rural	46
6798	2	RIVER HILLS RD	1,741	4,256	Rural Collector	Rural	66
6799	2	RIVER HILLS RD	525	1,282	Rural Collector	Rural	35
40657	2	RIVER HILLS RD	730	1,623	Rural Collector	Rural	73
1884	2	RIVER PLACE BLVD	809	3,055	Urban Arterial	Urban	90
1888	2	RIVER PLACE BLVD	332	1,253	Urban Arterial	Urban	87
2176	2	RIVER PLACE BLVD	718	2,951	Urban Arterial	Urban	78
2177	2	RIVER PLACE BLVD	322	1,322	Urban Arterial	Urban	96
2180	2	RIVER PLACE BLVD	888	3,651	Urban Arterial	Urban	61
2182	3	RIVER PLACE BLVD	349	1,433	Urban Arterial	Urban	94
2183	2	RIVER PLACE BLVD	148	609	Urban Arterial	Urban	93
2184	2	RIVER PLACE BLVD	166	682	Urban Arterial	Urban	92
2185	2	RIVER PLACE BLVD	150	617	Urban Arterial	Urban	93
2186	2	RIVER PLACE BLVD	342	1,404	Urban Arterial	Urban	95
2187	2	RIVER PLACE BLVD	446	1,832	Urban Arterial	Urban	97
2188	2	RIVER PLACE BLVD	255	1,050	Urban Arterial	Urban	97
6733	3	RIVER PLACE BLVD	233	960	Urban Arterial	Urban	96
7312	2	RIVER PLACE BLVD	45	185	Urban Arterial	Urban	88
7313	2	RIVER PLACE BLVD	1,202	4,943	Urban Arterial	Urban	72
7314	2	RIVER PLACE BLVD	308	1,266	Urban Arterial	Urban	85
7329	2	RIVER PLACE BLVD	1,924	7,908	Urban Arterial	Urban	88
7330	2	RIVER PLACE BLVD	368	1,514	Urban Arterial	Urban	97
7990	2	RIVER PLACE BLVD	1,044	3,942	Urban Arterial	Urban	83
25055	2	RIVER PLACE BLVD	740	3,042	Urban Arterial	Urban	100
1549	3	RIVER RD	710	1,735	Rural Local	Rural	94
1551	3	RIVER RD	1,280	3,128	Rural Local	Rural	76
1553	3	RIVER RD	61	149	Rural Local	Rural	45
1558	3	RIVER RD	845	2,065	Rural Local	Rural	85
1565	3	RIVER RD	828	2,024	Rural Local	Rural	70
1574	3	RIVER RD	2,319	5,669	Rural Local	Rural	73
3752	1	RIVER RD	1,109	1,971	Rural Collector	Rural	80
3753	4	RIVER RD	1,077	1,914	Rural Collector	Rural	78
3754	4	RIVER RD	1,939	4,308	Rural Collector	Rural	72
3756	4	RIVER RD	2,871	6,380	Rural Collector	Rural	74
5770	1	RIVER RD	1,481	3,270	Rural Collector	Rural	72
7940	3	RIVER RD	604	1,475	Rural Local	Rural	94
2702	2	RIVER RIDGE DR	347	617	Rural Local	Rural	86
2716	2	RIVER RIDGE DR	570	1,013	Rural Local	Rural	84
5990	3	RIVER ROCK CT	410	1,512	Rural Local	Rural	88
3850	1	RIVER TIMBER DR	3,183	7,780	Rural Local	Rural	93
3852	1	RIVER TIMBER DR	478	1,168	Rural Local	Rural	88
3854	1	RIVER TIMBER DR	1,633	3,993	Rural Local	Rural	52
1592	3	RIVERVIEW DR	303	606	Rural Local	Rural	91
1914	2	RIVIERA RD	483	858	Rural Local	Rural	66
1919	2	RIVIERA RD	304	540	Rural Local	Rural	91
1922	2	RIVIERA RD	133	266	Rural Local	Rural	94
1929	2	RIVIERA RD	323	646	Rural Local	Rural	91
7984	2	RIVINA DR	1,179	3,274	Urban Local	Urban	89
6369	2	ROBBINS RD	484	860	Rural Local	Rural	28
6370	2	ROBBINS RD	731	1,462	Rural Local	Rural	41

GISID	Precint	Street Name	Length (ft)	Area (yd2)	Class	Environment	2009 OCI
719	2	ROBERT I WALKER BLVD	1,017	3,050	Urban Local	Urban	87
738	2	ROBERT I WALKER BLVD	190	570	Urban Local	Urban	80
747	2	ROBERT I WALKER BLVD	229	687	Urban Local	Urban	80
768	2	ROBERT I WALKER BLVD	291	873	Urban Local	Urban	97
770	2	ROBERT I WALKER BLVD	289	868	Urban Local	Urban	63
788	2	ROBERT I WALKER BLVD	187	561	Urban Local	Urban	65
800	2	ROBERT I WALKER BLVD	205	614	Urban Local	Urban	47
807	2	ROBERT I WALKER BLVD	400	1,200	Urban Local	Urban	72
815	2	ROBERT I WALKER BLVD	271	814	Urban Local	Urban	36
826	2	ROBERT I WALKER BLVD	927	2,782	Urban Local	Urban	27
5371	2	ROBIN CT	365	811	Urban Local	Urban	81
1390	3	ROBINHOOD RD	1,184	2,630	Rural Local	Rural	97
4939	3	ROBINHOOD RD	1,111	2,221	Rural Local	Rural	96
4648	3	ROCK CLIFF CV	1,045	1,626	Rural Local	Rural	39
9	3	ROCK CLIFF DR	1,066	2,487	Rural Local	Rural	48
16	3	ROCK CLIFF DR	2,277	5,312	Rural Local	Rural	47
37	3	ROCK CLIFF DR	2,982	6,958	Rural Local	Rural	50
40	3	ROCK CLIFF DR	186	433	Rural Local	Rural	69
1343	3	ROCK CREEK	344	764	Rural Local	Rural	78
1349	3	ROCK CREEK	297	659	Rural Local	Rural	61
1355	3	ROCK CREEK	296	657	Rural Local	Rural	52
1365	3	ROCK CREEK	416	924	Rural Local	Rural	57
6608	3	ROCK CREEK	208	462	Rural Local	Rural	54
3957	3	ROCK WAY DR	1,095	2,919	Rural Local	Rural	59
3966	3	ROCK WAY DR	1,716	4,575	Rural Local	Rural	56
3992	3	ROCK WAY DR	543	1,448	Rural Local	Rural	47
3996	3	ROCK WAY DR	297	793	Rural Local	Rural	58
5813	3	ROCK WAY DR	756	2,256	Rural Local	Rural	52
9487	3	ROCK WREN RD	163	806	Urban Local	Urban	94
9488	3	ROCK WREN RD	629	2,204	Urban Local	Urban	88
2042	2	ROCKCLIFF RD	463	1,235	Rural Local	Rural	56
2056	2	ROCKCLIFF RD	713	1,901	Rural Local	Rural	100
2091	2	ROCKCLIFF RD	1,049	2,797	Rural Local	Rural	88
6169	3	ROCKCLIFF RD	1,185	3,159	Rural Local	Rural	38
6170	3	ROCKCLIFF RD	1,205	3,212	Rural Local	Rural	9
1429	3	ROCKHILL DR	1,527	3,393	Rural Local	Rural	91
1438	3	ROCKHILL DR	645	1,432	Rural Local	Rural	91
4772	1	ROCKING SPUR CV	344	1,307	Rural Local	Rural	91
3404	2	ROCKPARK DR	235	704	Urban Local	Urban	48
3412	3	ROCKPARK DR	487	1,460	Urban Local	Urban	66
2696	2	ROCKY DR	299	466	Rural Local	Rural	91
1275	3	ROCKY RIDGE RD	2,406	5,347	Rural Local	Rural	28
1276	3	ROCKY RIDGE RD	398	883	Rural Local	Rural	25
1279	3	ROCKY RIDGE RD	2,542	5,930	Rural Local	Rural	42
1283	3	ROCKY RIDGE RD	755	1,845	Rural Local	Rural	61
1290	3	ROCKY RIDGE RD	1,101	2,447	Rural Local	Rural	17
1295	3	ROCKY RIDGE RD	1,840	4,090	Rural Local	Rural	25
9152	2	ROCKY SHORE LA	147	440	Urban Local	Urban	78
9153	2	ROCKY SHORE LA	628	1,885	Urban Local	Urban	82
2783	3	ROD AND GUN CLUB RD	4,701	9,923	Rural Local	Rural	52
3984	3	ROD RD	187	416	Rural Local	Rural	80
3985	3	ROD RD	1,004	2,232	Rural Local	Rural	84
4251	4	RODRIGUEZ RD	1,833	4,480	Rural Arterial	Rural	77
7315	4	RODRIGUEZ RD	3,930	9,607	Rural Arterial	Rural	78
7316	4	RODRIGUEZ RD	1,303	3,186	Rural Arterial	Rural	83
7072	2	ROLLER CROSSING	1,033	3,098	Urban Local	Urban	76

GISID	Precint	Street Name	Length (ft)	Area (yd2)	Class	Environment	2009 OCI
8533	2	ROLLING WATER DR	313	939	Urban Local	Urban	75
8839	2	ROLLING WATER DR	163	488	Urban Local	Urban	78
9034	2	ROLLING WATER DR	191	572	Urban Local	Urban	75
6420	3	ROLSTON PL	347	848	Rural Local	Rural	72
6421	3	ROLSTON PL	252	560	Rural Local	Rural	29
645	1	ROSA WELLS LA	287	860	Urban Local	Urban	60
8202	3	ROSE GRASS LN	740	2,539	Urban Local	Urban	69
1680	1	ROSE HILL RD	1,845	2,869	Rural Local	Rural	62
718	1	ROSE PAVONIA PL	257	771	Urban Local	Urban	60
740	1	ROSE PAVONIA PL	309	927	Urban Local	Urban	87
7723	1	ROSS RD	380	2,025	Rural Minor Arterial	Rural	87
7724	1	ROSS RD	557	2,971	Rural Minor Arterial	Rural	90
8709	1	ROSS RD	787	4,195	Rural Minor Arterial	Rural	80
9007	1	ROSS RD	143	762	Rural Minor Arterial	Rural	87
9008	1	ROSS RD	140	746	Rural Minor Arterial	Rural	77
9009	1	ROSS RD	772	4,118	Rural Minor Arterial	Rural	76
9014	1	ROSS RD	2,025	5,400	Rural Minor Arterial	Rural	94
9486	1	ROSS RD	4,223	14,075	Rural Minor Arterial	Rural	81
9645	1	ROSS RD	302	1,608	Rural Minor Arterial	Rural	93
9646	1	ROSS RD	395	2,106	Rural Minor Arterial	Rural	79
25927	1	ROSS RD	307	1,635	Rural Minor Arterial	Rural	85
41409	1	ROSS RD	550	1,466	Rural Minor Arterial	Rural	90
3786	1	ROSSEAU ST	705	2,114	Urban Local	Urban	96
3979	3	ROSSON DR	184	368	Rural Local	Rural	43
3994	3	ROSSON DR	421	842	Rural Local	Rural	33
5822	3	ROSSON DR	188	376	Rural Local	Rural	51
4	3	ROUND MOUNTAIN CIR	3,770	8,378	Urban Local	Urban	57
8	3	ROUND MOUNTAIN CIR	1,387	3,082	Urban Local	Urban	73
10	3	ROUND MOUNTAIN CIR	1,255	2,788	Urban Local	Urban	75
2529	3	ROUND MOUNTAIN DR	381	847	Rural Local	Rural	87
2	3	ROUND MOUNTAIN RD	5,413	13,232	Rural Minor Arterial	Rural	56
12	3	ROUND MOUNTAIN RD	505	1,235	Rural Minor Arterial	Rural	63
60	3	ROUND MOUNTAIN RD	9,261	22,638	Rural Minor Arterial	Rural	66
68	3	ROUND MOUNTAIN RD	629	1,537	Rural Minor Arterial	Rural	70
71	3	ROUND MOUNTAIN RD	1,249	3,052	Rural Minor Arterial	Rural	53
73	3	ROUND MOUNTAIN RD	375	916	Rural Minor Arterial	Rural	43
76	3	ROUND MOUNTAIN RD	979	2,393	Rural Minor Arterial	Rural	53
6540	3	ROUND MOUNTAIN RD	852	2,083	Rural Minor Arterial	Rural	75
6541	3	ROUND MOUNTAIN RD	2,049	5,009	Rural Minor Arterial	Rural	72
132	2	ROWE LA	2,028	5,183	Rural Arterial	Rural	54
133	2	ROWE LA	1,335	3,411	Rural Arterial	Rural	72
7574	2	ROWE LA	106	272	Rural Arterial	Rural	77
7575	2	ROWE LA	883	2,256	Rural Arterial	Rural	73
8289	2	ROWE LA	888	2,270	Rural Arterial	Rural	71
8290	2	ROWE LA	1,159	2,962	Rural Arterial	Rural	71
9436	2	ROWE LA	730	1,865	Rural Arterial	Rural	75
1188	3	ROWEL DR	448	1,095	Urban Local	Urban	90
8457	3	ROWLEY DR	372	1,117	Urban Local	Urban	93
8590	3	ROWLEY DR	114	341	Urban Local	Urban	91
9089	3	ROWLEY DR	635	1,904	Urban Local	Urban	89
6768	1	ROXANNES RUN	145	434	Rural Local	Rural	90
6769	1	ROXANNES RUN	310	929	Rural Local	Rural	88
6772	1	ROXANNES RUN	363	1,088	Rural Local	Rural	87
6773	2	ROXANNES RUN	156	467	Rural Local	Rural	82
5597	2	ROYAL BIRKDALE OVLK	483	1,633	Urban Local	Urban	92
5443	1	ROYAL CT	218	556	Rural Local	Rural	77

GISID	Precint	Street Name	Length (ft)	Area (yd2)	Class	Environment	2009 OCI
1710	1	RUBY DR	652	1,521	Rural Local	Rural	86
520	2	RUBY RED DR	1,250	3,751	Urban Local	Urban	84
4238	4	RUIDOSA ST	801	2,403	Rural Local	Rural	59
3798	1	RUMFELDT ST	1,110	3,331	Urban Local	Urban	89
5269	2	RUNNELS CT	211	867	Urban Local	Urban	91
2435	3	RUNNING DEER TRL	194	430	Rural Local	Rural	63
2436	2	RUNNING DEER TRL	275	610	Rural Local	Rural	66
2437	2	RUNNING DEER TRL	472	1,050	Rural Local	Rural	62
2440	3	RUNNING DEER TRL	138	336	Urban Collector	Urban	91
2441	2	RUNNING DEER TRL	289	643	Rural Local	Rural	69
2442	2	RUNNING DEER TRL	964	2,142	Rural Local	Rural	56
2445	2	RUNNING DEER TRL	282	626	Rural Local	Rural	62
2453	2	RUNNING DEER TRL	276	614	Rural Local	Rural	29
2461	3	RUNNING DEER TRL	403	985	Urban Collector	Urban	91
2463	2	RUNNING DEER TRL	348	774	Rural Local	Rural	24
2474	2	RUNNING DEER TRL	1,896	4,214	Rural Local	Rural	53
2485	2	RUNNING DEER TRL	358	796	Rural Local	Rural	59
2487	2	RUNNING DEER TRL	277	678	Urban Collector	Urban	76
2500	2	RUNNING DEER TRL	355	788	Rural Local	Rural	65
2505	2	RUNNING DEER TRL	161	358	Rural Local	Rural	46
2511	2	RUNNING DEER TRL	185	410	Rural Local	Rural	33
2525	2	RUNNING DEER TRL	346	769	Rural Local	Rural	31
2538	2	RUNNING DEER TRL	451	1,003	Rural Local	Rural	30
2540	2	RUNNING DEER TRL	383	851	Rural Local	Rural	28
2542	2	RUNNING DEER TRL	123	272	Rural Local	Rural	23
2543	2	RUNNING DEER TRL	413	918	Rural Local	Rural	43
2546	2	RUNNING DEER TRL	833	2,036	Urban Collector	Urban	80
2547	2	RUNNING DEER TRL	357	794	Rural Local	Rural	64
2549	2	RUNNING DEER TRL	96	235	Urban Collector	Urban	95
2550	2	RUNNING DEER TRL	375	832	Rural Local	Rural	68
2562	2	RUNNING DEER TRL	256	626	Urban Collector	Urban	97
2577	2	RUNNING DEER TRL	388	947	Urban Collector	Urban	93
4530	3	RUNNING DEER TRL	856	2,569	Rural Local	Rural	47
194	3	RUNNING DOE LA	1,645	3,839	Rural Local	Rural	91
7433	2	RUSH CREEK LA	1,636	4,543	Urban Local	Urban	87
2690	2	RUSH RD	423	941	Rural Local	Rural	91
9132	1	RUTHERFORD B HAYES ST	309	928	Urban Local	Urban	52
9134	1	RUTHERFORD B HAYES ST	287	862	Urban Local	Urban	51
9136	1	RUTHERFORD B HAYES ST	269	808	Urban Local	Urban	60
9138	1	RUTHERFORD B HAYES ST	329	987	Urban Local	Urban	67
9140	1	RUTHERFORD B HAYES ST	285	854	Urban Local	Urban	71
9141	1	RUTHERFORD B HAYES ST	292	876	Urban Local	Urban	72
1682	1	RYDEN ST	1,112	2,224	Rural Local	Rural	65
5523	2	S. OAK CANYON RD	280	941	Rural Local	Rural	41
5933	3	SABINAL MESA DR	777	2,330	Rural Local	Rural	87
5187	3	SACRED MOON CV	211	803	Rural Local	Rural	36
6039	4	SADDLE CIR	379	845	Rural Local	Rural	80
6040	4	SADDLE CIR	379	844	Rural Local	Rural	42
4325	3	SADDLE MOUNTAIN TRL	544	1,632	Urban Local	Urban	88
4336	3	SADDLE MOUNTAIN TRL	343	1,028	Urban Local	Urban	90
4348	3	SADDLE MOUNTAIN TRL	496	1,487	Urban Local	Urban	67
4364	3	SADDLE MOUNTAIN TRL	602	1,807	Urban Local	Urban	72
4387	3	SADDLE MOUNTAIN TRL	421	1,264	Urban Local	Urban	88
4394	3	SADDLE MOUNTAIN TRL	541	1,623	Urban Local	Urban	83
7272	1	SADDLEGIRTH LA	472	1,416	Rural Local	Rural	79
3653	3	SADDLEHORN DR	4,051	9,903	Rural Local	Rural	50

GISID	Precint	Street Name	Length (ft)	Area (yd2)	Class	Environment	2009 OCI
3662	3	SADDLEHORN DR	540	1,319	Rural Local	Rural	67
3670	3	SADDLEHORN DR	896	2,191	Rural Local	Rural	56
4333	3	SADDLESTRING TRL	1,268	3,804	Urban Local	Urban	80
5941	3	SADDLESTRING TRL	322	1,202	Urban Local	Urban	61
9020	1	SAGO PALM TRL	183	550	Rural Local	Rural	80
9313	1	SAGO PALM TRL	293	878	Rural Local	Rural	80
9314	1	SAGO PALM TRL	136	407	Rural Local	Rural	73
7963	1	SAINT RAGUEL RD	1,829	4,877	Urban Local	Urban	77
7964	1	SAINT RAGUEL RD	858	2,287	Urban Local	Urban	83
7965	1	SAINT THERESE RD	482	1,438	Urban Local	Urban	84
7966	1	SAINT THERESE RD	1,361	3,816	Urban Local	Urban	77
1742	1	SALEM LA	1,172	3,517	Rural Local	Rural	94
1746	1	SALEM LA	555	1,666	Rural Local	Rural	75
7885	3	SALERNO PL	269	806	Rural Local	Rural	72
7888	3	SALERNO PL	291	872	Rural Local	Rural	68
7096	2	SALIDA DEL SOL PASS	554	1,662	Urban Local	Urban	88
7097	2	SALIDA DEL SOL PASS	307	920	Urban Local	Urban	85
7460	1	SALLY LUNN WY	514	1,543	Urban Local	Urban	91
3953	3	SAM CARTER DR	2,558	5,116	Rural Local	Rural	60
465	2	SAMBUCA CIR	867	2,602	Urban Local	Urban	92
467	2	SAMBUCA CIR	141	424	Urban Local	Urban	79
468	2	SAMBUCA CIR	153	458	Urban Local	Urban	89
476	2	SAMBUCA CIR	722	2,167	Urban Local	Urban	81
4796	2	SAMBUCA CT	281	1,385	Urban Local	Urban	91
4778	1	SAMOA CT	312	1,071	Rural Local	Rural	57
4779	1	SAMOA CT	530	1,617	Rural Local	Rural	42
1469	3	SAN ANTONIO ST	388	861	Rural Local	Rural	41
1473	3	SAN ANTONIO ST	341	757	Rural Local	Rural	28
6076	3	SAN ANTONIO ST	360	801	Rural Local	Rural	18
2074	2	SAN AUGUSTINE DR	1,175	2,350	Rural Local	Rural	55
2102	2	SAN AUGUSTINE DR	333	665	Rural Local	Rural	65
3495	3	SAN BENITO CT	356	989	Urban Local	Urban	89
5662	3	SAN BENITO CT	153	677	Urban Local	Urban	91
5672	3	SAN BENITO CT	219	860	Urban Local	Urban	90
7187	2	SAN CHISHOLM DR	518	1,851	Rural Local	Rural	84
7188	2	SAN CHISHOLM DR	870	2,610	Rural Local	Rural	88
7189	2	SAN CHISHOLM DR	1,269	3,806	Rural Local	Rural	90
7546	2	SAN CHISHOLM DR	305	915	Rural Local	Rural	90
9396	2	SAN CHISHOLM DR	226	679	Rural Local	Rural	91
9397	2	SAN CHISHOLM DR	82	247	Rural Local	Rural	94
4053	3	SAN DIEGO RD	976	2,927	Rural Local	Rural	94
4063	3	SAN DIEGO RD	599	1,796	Rural Local	Rural	94
5854	3	SAN DIEGO RD	1,207	3,919	Rural Local	Rural	88
4228	1	SAN JOSE AV	921	2,457	Rural Local	Rural	55
6280	1	SAN JOSE AV	1,072	2,860	Rural Local	Rural	55
1945	2	SAN JUAN DR	531	1,061	Rural Local	Rural	74
1972	2	SAN JUAN DR	791	1,581	Rural Local	Rural	63
1979	2	SAN JUAN DR	293	585	Rural Local	Rural	65
1989	2	SAN JUAN DR	349	776	Rural Local	Rural	49
2000	2	SAN JUAN DR	402	894	Rural Local	Rural	49
2014	2	SAN JUAN DR	447	993	Rural Local	Rural	43
2023	2	SAN JUAN DR	692	1,537	Rural Local	Rural	69
2028	2	SAN JUAN DR	302	672	Rural Local	Rural	51
2035	2	SAN JUAN DR	377	838	Rural Local	Rural	10
2041	2	SAN JUAN DR	886	1,968	Rural Local	Rural	45
5853	3	SAN JUAN PASS	520	2,026	Urban Local	Urban	48

GISID	Precint	Street Name	Length (ft)	Area (yd2)	Class	Environment	2009 OCI
4466	3	SAN LEANNA DR	749	1,498	Rural Local	Rural	87
1938	2	SAN LUIS TRL	300	600	Rural Local	Rural	65
1942	2	SAN LUIS TRL	337	675	Rural Local	Rural	68
1943	2	SAN LUIS TRL	446	892	Rural Local	Rural	61
1944	2	SAN LUIS TRL	304	607	Rural Local	Rural	66
1953	2	SAN LUIS TRL	215	429	Rural Local	Rural	91
5676	3	SAN MATEO CT	235	934	Urban Local	Urban	89
3492	3	SAN MATEO DR	399	1,464	Urban Local	Urban	76
3499	3	SAN MATEO DR	368	1,351	Urban Local	Urban	71
4814	2	SAND DOLLAR CT	94	580	Urban Local	Urban	79
583	2	SAND DOLLAR DR	234	963	Rural Local	Rural	86
587	2	SAND DOLLAR DR	267	1,096	Rural Local	Rural	92
590	2	SAND DOLLAR DR	172	707	Rural Local	Rural	77
323	1	SANDEEN RD	6,786	15,081	Rural Arterial	Rural	20
330	1	SANDEEN RD	4,898	10,884	Rural Arterial	Rural	30
4320	3	SANDERS ST	1,140	2,280	Urban Local	Urban	40
3804	1	SANDIFER ST	584	1,753	Urban Local	Urban	92
7007	1	SANDIFER ST	653	1,960	Rural Local	Rural	96
7008	1	SANDIFER ST	127	382	Rural Local	Rural	92
5283	2	SANDOVAL CT	160	687	Urban Local	Urban	90
6294	3	SANDSTONE ST	1,578	2,805	Rural Local	Rural	37
6484	2	SANDWICK DR	849	2,548	Urban Local	Urban	76
8842	2	SANDY BOTTOM DR	93	280	Urban Local	Urban	71
4672	3	SANDY MEADOW CIR	1,321	2,202	Rural Local	Rural	76
4711	3	SANDY RIDGE	502	1,004	Rural Local	Rural	91
7734	2	SANDY SHORE DR	465	1,394	Urban Local	Urban	95
818	1	SANDY SIDE DR	789	2,366	Urban Local	Urban	64
827	1	SANDY SIDE DR	275	826	Urban Local	Urban	65
841	1	SANDY SIDE DR	265	795	Urban Local	Urban	81
9560	2	SANGREMON WY	940	2,820	Urban Local	Urban	92
9561	2	SANGREMON WY	425	1,572	Urban Local	Urban	91
6797	2	SANOSTEE CV	885	2,359	Urban Collector	Urban	90
1783	1	SANSOM RD	1,917	4,474	Urban Local	Urban	78
1792	1	SANSOM RD	974	2,272	Urban Local	Urban	76
5684	3	SANTEE DR	194	822	Urban Local	Urban	91
5691	3	SANTEE DR	304	1,126	Urban Local	Urban	89
7544	2	SAP CV	210	925	Urban Local	Urban	91
2022	2	SARACEN RD	184	368	Rural Local	Rural	67
2027	2	SARACEN RD	257	513	Rural Local	Rural	65
2036	2	SARACEN RD	312	625	Rural Local	Rural	69
2046	2	SARACEN RD	658	1,317	Rural Local	Rural	61
6997	1	SARAH ANN DR	251	752	Rural Local	Rural	94
6998	1	SARAH ANN DR	257	772	Rural Local	Rural	93
1023	1	SARAHS CREEK DR	467	2,075	Urban Collector	Urban	63
1034	1	SARAHS CREEK DR	303	1,245	Urban Collector	Urban	63
1044	1	SARAHS CREEK DR	461	1,893	Urban Collector	Urban	66
1048	1	SARAHS CREEK DR	217	892	Urban Collector	Urban	72
1100	1	SARAHS CREEK DR	169	507	Urban Collector	Urban	71
1105	1	SARAHS CREEK DR	296	887	Urban Collector	Urban	77
6439	2	SARAHS CREEK DR	367	1,508	Urban Collector	Urban	74
6440	1	SARAHS CREEK DR	76	227	Urban Collector	Urban	66
6763	1	SARAHS CREEK DR	148	608	Urban Collector	Urban	64
6764	1	SARAHS CREEK DR	630	2,590	Urban Collector	Urban	66
1921	2	SARATOGA DR	912	1,824	Rural Local	Rural	53
1925	2	SARATOGA DR	339	678	Rural Local	Rural	60
1927	2	SARATOGA DR	152	304	Rural Local	Rural	91

GISID	Precint	Street Name	Length (ft)	Area (yd2)	Class	Environment	2009 OCI
1928	2	SARATOGA DR	257	514	Rural Local	Rural	74
1940	2	SARATOGA DR	2,012	4,024	Rural Local	Rural	78
1981	2	SARATOGA DR	252	504	Rural Local	Rural	43
1987	2	SARATOGA DR	329	657	Rural Local	Rural	93
1997	2	SARATOGA DR	301	602	Rural Local	Rural	93
2004	2	SARATOGA DR	283	566	Rural Local	Rural	93
2006	2	SARATOGA DR	300	599	Rural Local	Rural	58
5942	3	SASPARILLA CV	354	1,380	Urban Local	Urban	47
7458	1	SASSAFRAS TRL	279	837	Urban Local	Urban	88
7642	1	SASSAFRAS TRL	720	2,703	Urban Local	Urban	94
7378	3	SASSMAN RD	8,758	21,409	Rural Arterial	Rural	38
1980	2	SAUGUS LA	747	1,659	Rural Local	Rural	47
5147	2	SAUGUS LA	259	950	Rural Local	Rural	91
6363	2	SAUGUS LA	250	667	Rural Local	Rural	65
6364	2	SAUGUS LA	421	935	Rural Local	Rural	67
541	2	SAULS DR	1,060	3,179	Urban Local	Urban	88
549	2	SAULS DR	1,601	6,581	Urban Local	Urban	98
8120	1	SAVANNA CANYON CT	310	1,137	Urban Local	Urban	89
8119	1	SAVANNA CANYON DR	369	1,351	Urban Local	Urban	78
8121	1	SAVANNA CANYON DR	596	2,187	Urban Local	Urban	81
8122	1	SAVANNA CANYON DR	273	1,001	Urban Local	Urban	81
5698	3	SAVOY CT	380	1,369	Urban Local	Urban	73
4893	3	SAWATCH CIR	147	707	Rural Local	Rural	66
7448	2	SAWDUST CT	464	1,570	Urban Local	Urban	82
5591	2	SAWGRASS CV	125	593	Urban Local	Urban	79
5827	3	SCARLET CIR	337	1,243	Rural Local	Rural	85
565	1	SCARLET ST	1,172	2,605	Rural Local	Rural	41
603	1	SCARLET ST	1,192	2,649	Rural Local	Rural	35
5301	2	SCATES CT	185	795	Urban Local	Urban	91
3541	2	SCENIC BLUFF DR	1,674	6,880	Urban Local	Urban	66
3542	2	SCENIC BLUFF DR	410	1,686	Urban Local	Urban	87
3544	2	SCENIC BLUFF DR	240	987	Urban Local	Urban	87
3550	2	SCENIC BLUFF DR	4,117	12,352	Urban Local	Urban	72
5702	2	SCENIC BLUFF DR	293	880	Urban Local	Urban	91
3969	3	SCENIC BROOK DR	464	1,134	Rural Collector	Rural	42
3972	3	SCENIC BROOK DR	351	858	Rural Collector	Rural	56
6184	3	SCENIC BROOK DR	597	1,459	Rural Collector	Rural	49
5016	3	SCENIC CIR	158	336	Rural Local	Rural	91
1620	3	SCENIC DR	330	586	Rural Local	Rural	68
1621	3	SCENIC DR	459	918	Rural Local	Rural	65
1622	3	SCENIC DR	1,845	3,689	Rural Local	Rural	75
1623	3	SCENIC DR	496	992	Rural Local	Rural	64
5901	1	SCHEBLER ST	172	785	Urban Local	Urban	63
7478	1	SCHEBLER ST	271	1,232	Urban Local	Urban	88
7479	1	SCHEBLER ST	169	768	Urban Local	Urban	89
7480	1	SCHEBLER ST	480	2,185	Urban Local	Urban	90
7481	1	SCHEBLER ST	144	658	Urban Local	Urban	79
2363	2	SCHLEICHER TRL	800	2,221	Urban Local	Urban	94
451	1	SCHMIDT LA	3,905	10,412	Rural Arterial	Rural	24
453	1	SCHMIDT LA	2,114	5,168	Rural Arterial	Rural	23
6056	1	SCHMIDT LA	1,691	4,134	Rural Arterial	Rural	20
6233	3	SCHMIDT LA	1,697	4,147	Rural Arterial	Rural	77
8470	1	SCHMIDT LA	803	1,784	Rural Local	Rural	24
5281	2	SCHREINER CT	217	886	Urban Local	Urban	91
4627	4	SCHRIBER RD	7,354	17,976	Rural Collector	Rural	43
7947	2	SCHULTZ LA	1,245	3,044	Urban Local	Urban	76

GISID	Precint	Street Name	Length (ft)	Area (yd2)	Class	Environment	2009 OCI
4489	3	SCISSORTAIL DR	455	1,010	Rural Local	Rural	94
4493	3	SCISSORTAIL DR	226	502	Rural Local	Rural	94
4498	3	SCISSORTAIL DR	598	1,329	Rural Local	Rural	82
4513	3	SCISSORTAIL DR	2,147	4,770	Rural Local	Rural	72
1825	3	SCULL CREEK DR	297	824	Urban Local	Urban	91
1832	3	SCULL CREEK DR	642	1,784	Urban Local	Urban	84
1837	2	SCULL CREEK DR	565	1,568	Urban Local	Urban	85
1842	3	SCULL CREEK DR	252	701	Urban Local	Urban	90
5085	2	SCULL CREEK DR	152	757	Urban Local	Urban	81
7060	2	SEA EAGLE VIEW CV	137	694	Urban Local	Urban	78
7055	2	SEA EAGLE VW	387	1,074	Urban Local	Urban	78
7056	2	SEA EAGLE VW	805	2,236	Urban Local	Urban	77
7058	2	SEA EAGLE VW	481	1,337	Urban Local	Urban	67
7059	2	SEA EAGLE VW	432	1,201	Urban Local	Urban	87
9604	1	SEBASTIAN BND	815	3,351	Urban Local	Urban	84
6263	3	SECTION HOUSE RD	1,067	2,133	Rural Local	Rural	91
3359	2	SEDFIELD DR	1,189	3,567	Urban Local	Urban	75
7197	2	SEED CV	580	2,035	Urban Local	Urban	70
1064	1	SEGOVIA WY	1,018	3,053	Urban Local	Urban	94
1067	1	SEGOVIA WY	265	1,091	Urban Local	Urban	97
1072	1	SEGOVIA WY	290	1,191	Urban Local	Urban	88
4881	1	SEGOVIA WY	151	622	Urban Local	Urban	74
7994	1	SEGOVIA WY	304	1,080	Urban Local	Urban	85
45193	2	SELBY LN	165	549	Urban Collector	Urban	81
2352	2	SELDALIA TRL	433	1,203	Urban Local	Urban	88
2668	2	SELMA HUGHES PARK RD	5,144	11,431	Rural Local	Rural	41
5353	2	SELMA HUGHES PARK RD	423	941	Rural Local	Rural	37
4527	3	SENDERO VERDE	1,685	3,745	Rural Local	Rural	75
3481	2	SENNA HILLS DR	358	1,471	Urban Collector	Urban	74
3489	2	SENNA HILLS DR	372	1,530	Urban Collector	Urban	73
3503	2	SENNA HILLS DR	288	1,183	Urban Collector	Urban	73
3530	2	SENNA HILLS DR	1,445	6,741	Urban Collector	Urban	73
3537	2	SENNA HILLS DR	1,231	5,745	Urban Collector	Urban	72
6749	2	SENNA HILLS DR	523	2,151	Urban Collector	Urban	76
8871	2	SENNA HILLS DR	417	1,714	Urban Collector	Urban	78
8872	2	SENNA HILLS DR	296	1,216	Urban Collector	Urban	74
5078	2	SERENA CV	339	1,227	Urban Local	Urban	63
5381	3	SERENE HILLS CT	723	1,381	Rural Local	Rural	34
2824	3	SERENE HILLS DR	1,280	3,129	Rural Collector	Rural	43
2829	3	SERENE HILLS DR	1,530	3,740	Rural Collector	Rural	66
6779	3	SERENE HILLS DR	1,381	3,375	Rural Collector	Rural	61
6780	3	SERENE HILLS DR	279	681	Rural Collector	Rural	72
8644	3	SERENE HILLS DR	1,364	3,334	Rural Collector	Rural	71
8645	3	SERENE HILLS DR	563	1,377	Rural Collector	Rural	50
391	1	SERENITY DR	891	2,178	Rural Local	Rural	51
398	2	SERENITY DR	955	2,335	Rural Local	Rural	87
400	1	SERENITY DR	720	1,761	Rural Local	Rural	86
4358	3	SESBANIA DR	326	1,486	Urban Collector	Urban	87
4359	3	SESBANIA DR	162	740	Urban Collector	Urban	93
4360	3	SESBANIA DR	477	2,172	Urban Collector	Urban	85
4363	3	SESBANIA DR	253	1,150	Urban Collector	Urban	88
4366	3	SESBANIA DR	497	2,263	Urban Collector	Urban	88
4369	3	SESBANIA DR	220	1,000	Urban Collector	Urban	86
4371	3	SESBANIA DR	214	974	Urban Collector	Urban	93
4376	3	SESBANIA DR	346	1,576	Urban Collector	Urban	91
4378	3	SESBANIA DR	284	1,294	Urban Collector	Urban	84

GISID	Precint	Street Name	Length (ft)	Area (yd2)	Class	Environment	2009 OCI
4379	3	SESBANIA DR	320	1,459	Urban Collector	Urban	90
5958	3	SESBANIA DR	132	603	Urban Collector	Urban	62
7491	2	SEVEN BRIDGES CT	100	536	Urban Local	Urban	80
44887	1	SH 130	1,797	5,971	Urban Collector	Urban	81
44975	1	SH 130	2,248	7,467	Urban Collector	Urban	96
4295	3	SHACKELFORD DR	942	2,826	Urban Local	Urban	80
2083	2	SHADOW OAK LA	580	1,957	Rural Local	Rural	60
2105	2	SHADOW OAK LA	628	1,885	Rural Local	Rural	77
2117	2	SHADOW OAK LA	631	1,892	Rural Local	Rural	92
8270	1	SHADOWGLADE PL	381	1,143	Urban Local	Urban	71
8271	1	SHADOWGLADE PL	193	856	Urban Local	Urban	63
8197	1	SHADOWGLEN BLVD	884	4,124	Urban Collector	Urban	78
8198	1	SHADOWGLEN BLVD	161	749	Urban Collector	Urban	77
8264	1	SHADOWGLEN BLVD	164	766	Urban Collector	Urban	69
8265	1	SHADOWGLEN BLVD	352	1,644	Urban Collector	Urban	73
8737	1	SHADOWGLEN BLVD	418	1,949	Urban Collector	Urban	75
8739	1	SHADOWGLEN BLVD	526	2,457	Urban Collector	Urban	76
25923	1	SHADOWGLEN BLVD	885	4,128	Urban Collector	Urban	89
8088	1	SHADOWGLEN TRACE	167	779	Urban Collector	Urban	74
8089	1	SHADOWGLEN TRACE	386	1,803	Urban Collector	Urban	66
8107	1	SHADOWGLEN TRACE	182	851	Urban Collector	Urban	78
8108	1	SHADOWGLEN TRACE	453	2,112	Urban Collector	Urban	75
8736	1	SHADOWGLEN TRACE	158	738	Urban Collector	Urban	76
9493	1	SHADOWGLEN TRACE	404	1,885	Urban Collector	Urban	67
9494	1	SHADOWGLEN TRACE	405	1,890	Urban Collector	Urban	75
9495	1	SHADOWGLEN TRACE	374	1,745	Urban Collector	Urban	77
9496	1	SHADOWGLEN TRACE	2,808	13,105	Urban Collector	Urban	74
9497	1	SHADOWGLEN TRACE	1,466	6,840	Urban Collector	Urban	70
8266	1	SHADOWLAWN TRACE	238	714	Urban Local	Urban	78
8267	1	SHADOWLAWN TRACE	223	669	Urban Local	Urban	79
7793	3	SHADY CREEK TRL	579	1,738	Urban Local	Urban	86
7796	3	SHADY CREEK TRL	533	1,599	Urban Local	Urban	93
4288	3	SHADY HOLLOW DR	744	2,231	Urban Local	Urban	57
4306	3	SHADY HOLLOW DR	393	1,179	Urban Local	Urban	79
4326	3	SHADY HOLLOW DR	700	2,101	Urban Local	Urban	48
5940	3	SHADY HOLLOW DR	223	987	Urban Local	Urban	90
8099	1	SHADY MEADOW WY	449	1,346	Urban Local	Urban	69
8103	1	SHADY MEADOW WY	165	496	Urban Local	Urban	59
8104	1	SHADY MEADOW WY	317	952	Urban Local	Urban	77
162	3	SHADY MOUNTAIN RD	318	706	Rural Local	Rural	40
163	3	SHADY MOUNTAIN RD	1,100	2,444	Rural Local	Rural	70
164	3	SHADY MOUNTAIN RD	870	1,933	Rural Local	Rural	70
4704	3	SHADY MOUNTAIN RD	675	1,499	Rural Local	Rural	58
8199	1	SHADY RIDGE LN	240	721	Urban Local	Urban	65
8272	1	SHADY RIDGE LN	296	888	Urban Local	Urban	69
8273	1	SHADY RIDGE LN	397	1,192	Urban Local	Urban	62
4296	3	SHADY VALLEY DR	354	1,062	Urban Local	Urban	89
4302	3	SHADY VALLEY DR	748	2,243	Urban Local	Urban	84
4313	3	SHADY VALLEY DR	1,580	4,741	Urban Local	Urban	80
8537	2	SHALLOW POOL DR	220	660	Urban Local	Urban	91
8538	2	SHALLOW POOL DR	94	283	Urban Local	Urban	84
8539	2	SHALLOW POOL DR	1,116	3,349	Urban Local	Urban	83
8540	2	SHALLOW POOL DR	149	447	Urban Local	Urban	75
3879	1	SHALLOWBROOK TRL	416	1,295	Rural Local	Rural	90
3880	1	SHALLOWBROOK TRL	558	1,737	Rural Local	Rural	72
5800	1	SHALLOWBROOK TRL	161	500	Rural Local	Rural	74

GISID	Precinct	Street Name	Length (ft)	Area (yd2)	Class	Environment	2009 OCI
3997	3	SHALLOWFORD DR	1,064	2,838	Rural Local	Rural	56
5382	3	SHANE LANDON CT	385	1,035	Rural Local	Rural	44
5876	3	SHARL CV	615	1,941	Rural Local	Rural	36
2585	2	SHARPS RD	721	1,601	Rural Local	Rural	36
5319	2	SHARPS RD	656	1,457	Rural Local	Rural	18
261	3	SHAW DR	1,587	3,526	Rural Collector	Rural	62
263	3	SHAW DR	975	2,275	Rural Collector	Rural	62
264	3	SHAW DR	353	863	Rural Collector	Rural	64
266	3	SHAW DR	718	1,676	Rural Collector	Rural	70
267	3	SHAW DR	939	2,294	Rural Collector	Rural	69
269	3	SHAW DR	654	1,599	Rural Collector	Rural	68
10076	3	SHAW DR	10,881	25,388	Urban Local	Urban	65
3885	1	SHAW LA	439	1,269	Rural Local	Rural	7
6602	1	SHAW LA	760	2,197	Rural Local	Rural	35
8341	1	SHAW LA	959	2,132	Rural Local	Rural	44
2572	2	SHAWNEE CIR	443	1,079	Urban Collector	Urban	66
4567	3	SHAWNEE DR	1,309	2,618	Rural Local	Rural	68
27	3	SHEEP HOLLOW TRL	799	1,775	Rural Local	Rural	70
45	3	SHEEP HOLLOW TRL	2,495	5,544	Rural Local	Rural	67
4659	3	SHEEP HOLLOW TRL	311	754	Rural Local	Rural	91
17	3	SHELL HILL CV	593	1,332	Rural Local	Rural	87
5091	2	SHELTER CV	335	1,245	Urban Local	Urban	83
3706	3	SHEPHERDS CORRAL	1,762	4,698	Rural Local	Rural	81
5961	3	SHERIFF CT	108	568	Urban Local	Urban	74
6299	1	SHERMAN RD	1,111	2,221	Rural Local	Rural	40
6300	1	SHERMAN RD	1,608	3,217	Rural Local	Rural	87
669	2	SHINER ST	1,276	3,827	Rural Local	Rural	85
8057	2	SHIRE RIDGE DR	1,520	4,223	Urban Local	Urban	91
8058	2	SHIRE RIDGE DR	630	2,033	Urban Local	Urban	82
7875	3	SHIRO LA	263	789	Rural Local	Rural	86
4245	4	SHIVELY LA	536	1,191	Rural Local	Rural	26
4246	4	SHIVELY LA	810	1,799	Rural Local	Rural	62
5919	4	SHIVELY LA	1,289	2,959	Rural Local	Rural	26
5975	3	SHOOT OUT CT	402	1,502	Urban Local	Urban	27
8510	2	SHORELESS DR	535	1,606	Urban Local	Urban	93
503	2	SHORELINE DR	1,844	8,402	Urban Collector	Urban	46
531	2	SHORELINE DR	308	1,401	Urban Collector	Urban	83
535	2	SHORELINE DR	267	1,214	Urban Collector	Urban	83
538	2	SHORELINE DR	288	1,312	Urban Collector	Urban	83
539	2	SHORELINE DR	115	522	Urban Collector	Urban	74
558	2	SHORELINE DR	2,290	14,500	Urban Collector	Urban	70
5974	3	SHOTGUN LA	499	1,219	Urban Local	Urban	70
5069	3	SHOWBOAT CV	107	578	Urban Local	Urban	82
5424	1	SHOWERS DR	1,436	3,527	Rural Local	Rural	26
7922	3	SIENNA DR	645	1,936	Urban Local	Urban	85
1150	3	SIERRA BLANCA	509	1,527	Rural Local	Rural	80
1153	3	SIERRA BLANCA	662	1,985	Rural Local	Rural	82
1154	3	SIERRA BLANCA	550	1,650	Rural Local	Rural	79
1158	3	SIERRA BLANCA	826	2,477	Rural Local	Rural	82
1162	3	SIERRA BLANCA	745	2,234	Rural Local	Rural	73
2768	3	SIESTA SHORES DR	6,168	13,706	Rural Local	Rural	47
2771	3	SIESTA SHORES DR	1,115	2,230	Rural Local	Rural	47
2772	3	SIESTA SHORES DR	662	1,176	Rural Local	Rural	53
2778	3	SIESTA SHORES DR	899	1,598	Rural Local	Rural	91
2781	3	SIESTA SHORES DR	1,151	2,812	Rural Local	Rural	55
4074	3	SIGNAL HILL DR	1,345	3,288	Rural Local	Rural	68

GISID	Precint	Street Name	Length (ft)	Area (yd2)	Class	Environment	2009 OCI
5431	1	SIGRID DR	1,532	3,627	Rural Local	Rural	23
8527	2	SILENT HARBOR LP	785	3,226	Urban Local	Urban	77
3084	2	SILENT TRL	520	1,628	Urban Local	Urban	60
8516	2	SILENT WATER WY	219	658	Urban Collector	Urban	79
8519	2	SILENT WATER WY	655	1,964	Urban Collector	Urban	87
8520	2	SILENT WATER WY	211	632	Urban Collector	Urban	87
5072	2	SILKTAIL CV	135	600	Urban Local	Urban	87
5970	3	SILKWOOD CV	384	1,284	Urban Local	Urban	63
4322	3	SILMARILLION TRL	695	3,164	Urban Local	Urban	93
4330	3	SILMARILLION TRL	423	1,925	Urban Local	Urban	92
4345	3	SILMARILLION TRL	571	2,601	Urban Local	Urban	93
4357	3	SILMARILLION TRL	377	1,719	Urban Local	Urban	93
4372	3	SILMARILLION TRL	374	1,705	Urban Local	Urban	88
4388	3	SILMARILLION TRL	359	1,637	Urban Local	Urban	89
4407	3	SILMARILLION TRL	521	2,373	Urban Local	Urban	81
5291	3	SILVER CIR	272	613	Urban Collector	Urban	67
5629	2	SILVER HILL CIR	393	1,543	Urban Local	Urban	79
3421	2	SILVER HILL DR	479	1,438	Rural Local	Rural	87
3435	2	SILVER HILL DR	753	2,260	Rural Local	Rural	85
5862	3	SILVER MOUNTAIN CV	758	2,243	Rural Local	Rural	89
4071	3	SILVER MOUNTAIN DR	713	1,901	Rural Local	Rural	92
4073	3	SILVER MOUNTAIN DR	864	2,304	Rural Local	Rural	89
5859	3	SILVER MOUNTAIN DR	228	830	Rural Local	Rural	71
5524	2	SILVER PINE CV	335	1,324	Urban Local	Urban	86
6116	2	SILVER PINE CV	440	1,637	Urban Local	Urban	89
5585	2	SILVERADO CIR	134	654	Urban Local	Urban	91
8304	2	SILVERBELL LA	1,681	5,044	Urban Local	Urban	74
2969	1	SILVIA DR	2,073	5,298	Rural Local	Rural	46
2970	1	SILVIA DR	1,139	2,910	Rural Local	Rural	25
2972	1	SILVIA DR	1,048	2,679	Rural Local	Rural	23
4702	3	SIMBRAH CV	111	597	Rural Local	Rural	91
154	3	SIMBRAH DR	916	2,748	Rural Local	Rural	100
5568	2	SINGLE OAK CV	218	842	Rural Local	Rural	25
7550	3	SINGLE PEAK CV	1,273	3,820	Rural Local	Rural	97
624	2	SINGLE TRACE	399	1,198	Urban Local	Urban	86
640	2	SINGLE TRACE	301	904	Urban Local	Urban	90
652	2	SINGLE TRACE	297	1,057	Urban Local	Urban	87
655	2	SINGLE TRACE	178	633	Urban Local	Urban	91
724	2	SINGLE TRACE	1,007	4,925	Urban Collector	Urban	94
726	2	SINGLE TRACE	985	4,817	Urban Collector	Urban	91
772	2	SINGLE TRACE	757	3,699	Urban Collector	Urban	97
774	2	SINGLE TRACE	772	3,776	Urban Collector	Urban	68
4818	2	SINGLE TRACE	219	955	Urban Local	Urban	66
4828	2	SINGLE TRACE CT	325	1,519	Urban Local	Urban	81
7364	3	SINGLETON BEND EAST RD	6,320	15,450	Rural Collector	Rural	87
7365	3	SINGLETON BEND EAST RD	2,746	6,713	Rural Collector	Rural	88
287	3	SINGLETON BEND RD	2,568	6,278	Rural Local	Rural	75
290	3	SINGLETON BEND RD	2,004	4,898	Rural Local	Rural	95
294	3	SINGLETON BEND RD	1,426	3,170	Rural Local	Rural	93
297	3	SINGLETON BEND RD	3,873	7,745	Rural Local	Rural	73
6510	3	SINGLETON BEND RD	2,998	7,661	Rural Collector	Rural	74
6511	3	SINGLETON BEND RD	1,798	4,595	Rural Collector	Rural	71
7457	3	SINGLETON BEND RD	8,411	21,494	Rural Collector	Rural	72
1497	3	SINGLETON DR	261	522	Rural Local	Rural	66
1499	3	SINGLETON DR	160	319	Rural Local	Rural	69
8948	3	SINGLETON DR	575	1,150	Rural Local	Rural	68

GISID	Precint	Street Name	Length (ft)	Area (yd2)	Class	Environment	2009 OCI
8949	3	SINGLETON DR	689	1,378	Rural Local	Rural	69
292	3	SINGLETON RD	3,457	6,914	Rural Local	Rural	58
778	2	SINTON LA	578	1,733	Urban Local	Urban	96
1394	3	SIOUX LA	800	1,866	Rural Local	Rural	61
5971	3	SIX GUN TRL	642	2,243	Urban Local	Urban	41
5972	3	SIX GUN TRL	347	1,358	Urban Local	Urban	30
5166	2	SKI SHORES TER	690	919	Rural Local	Rural	50
6088	2	SKI SLOPE DR	1,135	2,396	Rural Local	Rural	42
8074	3	SKIP TYLER DR	228	982	Rural Local	Rural	91
8075	3	SKIP TYLER DR	672	2,015	Rural Local	Rural	90
8319	1	SKIPSTONE LA	174	426	Urban Local	Urban	97
331	1	SKOG RD	11,038	22,077	Rural Local	Rural	51
1612	3	SKYLINE DR	537	1,192	Rural Local	Rural	56
1613	3	SKYLINE DR	693	1,540	Rural Local	Rural	65
1616	3	SKYLINE DR	230	512	Rural Local	Rural	78
4929	3	SKYLINE DR	1,692	2,632	Rural Local	Rural	87
5011	3	SKYLINE DR	295	459	Rural Local	Rural	47
4413	3	SLAUGHTER CREEK DR	204	476	Urban Local	Urban	79
4418	3	SLAUGHTER CREEK DR	473	1,103	Urban Local	Urban	66
4427	4	SLAUGHTER CREEK DR	707	1,649	Urban Local	Urban	92
4448	3	SLAUGHTER CREEK DR	1,715	4,001	Urban Local	Urban	62
4452	3	SLAUGHTER CREEK DR	2,191	5,429	Urban Local	Urban	43
7317	3	SLAUGHTER CREEK DR	3,779	9,237	Urban Local	Urban	67
7318	3	SLAUGHTER CREEK DR	774	1,805	Urban Local	Urban	77
45284	3	SLAUGHTER CREEK DR	184	817	Urban Local	Urban	66
8693	4	SLAUGHTER LA	585	4,940	Rural Arterial	Rural	81
8694	4	SLAUGHTER LA	3,432	22,882	Rural Arterial	Rural	72
4695	2	SLEEPY DAISY CV	647	2,112	Rural Local	Rural	79
423	1	SLEEPY HOLLOW DR	1,421	4,263	Rural Local	Rural	84
1412	3	SLEEPY HOLLOW DR	257	571	Rural Local	Rural	91
1414	3	SLEEPY HOLLOW DR	168	373	Rural Local	Rural	91
1415	3	SLEEPY HOLLOW DR	407	904	Rural Local	Rural	91
8989	3	SLEEPY HOLLOW DR	309	686	Rural Local	Rural	85
8990	3	SLEEPY HOLLOW DR	965	2,144	Rural Local	Rural	94
5879	3	SLEEPY HOLLOW RD	555	1,111	Rural Local	Rural	31
6972	1	SLEEPYTIME TRL	284	851	Rural Local	Rural	96
7419	1	SLEEPYTIME TRL	278	834	Rural Local	Rural	91
7501	1	SLEEPYTIME TRL	270	811	Rural Local	Rural	80
7503	1	SLEEPYTIME TRL	743	2,229	Rural Local	Rural	87
3110	3	SLOW TURTLE CV	730	2,508	Rural Local	Rural	40
2057	2	SMOKY RIDGE	1,188	2,620	Rural Local	Rural	80
6812	1	SMOOTHING IRON DR	426	1,279	Rural Local	Rural	80
6813	1	SMOOTHING IRON DR	283	848	Rural Local	Rural	81
9291	1	SOAP BERRY CV	180	858	Rural Local	Rural	91
5178	2	SOARING EAGLE	118	615	Rural Local	Rural	27
5962	3	SOCORRO CIR	321	1,200	Urban Local	Urban	84
4367	3	SOCORRO TRL	1,358	4,074	Urban Local	Urban	86
3767	1	SOJOURNER ST	270	809	Rural Local	Rural	90
3769	1	SOJOURNER ST	321	962	Rural Local	Rural	83
3775	1	SOJOURNER ST	415	1,245	Rural Local	Rural	94
3778	1	SOJOURNER ST	276	827	Rural Local	Rural	100
3781	4	SOJOURNER ST	269	808	Rural Local	Rural	100
3784	1	SOJOURNER ST	261	782	Rural Local	Rural	100
3789	1	SOJOURNER ST	572	1,717	Rural Local	Rural	100
6996	1	SOJOURNER ST	151	452	Rural Local	Rural	91
7000	1	SOJOURNER ST	815	2,446	Rural Local	Rural	73

GISID	Precint	Street Name	Length (ft)	Area (yd2)	Class	Environment	2009 OCI
7005	1	SOJOURNER ST	262	785	Rural Local	Rural	95
7006	1	SOJOURNER ST	242	727	Rural Local	Rural	86
5311	2	SOLEDAD CT	290	1,088	Urban Collector	Urban	83
1747	1	SOMERSET AV	1,498	4,495	Rural Local	Rural	78
7799	3	SOMERSET CANYON LA	184	553	Rural Local	Rural	73
5658	3	SONOMA CV	365	1,296	Urban Local	Urban	43
3479	3	SONOMA DR	293	814	Urban Collector	Urban	88
3488	3	SONOMA DR	295	819	Urban Collector	Urban	77
3498	3	SONOMA DR	314	871	Urban Collector	Urban	83
3500	3	SONOMA DR	310	1,412	Urban Collector	Urban	70
3507	3	SONOMA DR	397	1,808	Urban Collector	Urban	81
3510	3	SONOMA DR	412	1,876	Urban Collector	Urban	89
3512	3	SONOMA DR	159	722	Urban Collector	Urban	87
3513	3	SONOMA DR	378	1,720	Urban Collector	Urban	58
3515	3	SONOMA DR	287	1,307	Urban Collector	Urban	84
3516	3	SONOMA DR	346	1,577	Urban Collector	Urban	85
3517	3	SONOMA DR	199	905	Urban Collector	Urban	80
3519	3	SONOMA DR	302	1,377	Urban Collector	Urban	82
3520	3	SONOMA DR	178	811	Urban Collector	Urban	76
3521	3	SONOMA DR	379	1,727	Urban Collector	Urban	81
3523	3	SONOMA DR	146	667	Urban Collector	Urban	79
3524	3	SONOMA DR	185	841	Urban Collector	Urban	74
3526	3	SONOMA DR	156	711	Urban Collector	Urban	82
3527	3	SONOMA DR	175	798	Urban Collector	Urban	77
3528	3	SONOMA DR	478	2,178	Urban Collector	Urban	75
3529	3	SONOMA DR	166	758	Urban Collector	Urban	80
3531	3	SONOMA DR	155	704	Urban Collector	Urban	73
3532	3	SONOMA DR	381	1,736	Urban Collector	Urban	73
7346	3	SONOMA DR	275	1,255	Urban Collector	Urban	85
7347	3	SONOMA DR	260	1,185	Urban Collector	Urban	90
4942	3	SOONER ST	189	378	Rural Local	Rural	70
5127	2	SORREL CV	185	688	Rural Local	Rural	39
3958	3	SOUTH BEND AV	656	1,165	Rural Local	Rural	16
8946	3	SOUTH PENINSULAR DR	439	877	Rural Local	Rural	68
8947	3	SOUTH PENINSULAR DR	639	1,279	Rural Local	Rural	67
222	3	SOUTH RIDGE CIR	1,365	3,034	Urban Local	Urban	86
1297	3	SOUTH RIDGE LA	1,886	4,191	Rural Local	Rural	45
4003	3	SOUTH VIEW RD	607	1,484	Urban Collector	Urban	75
4008	3	SOUTH VIEW RD	815	1,992	Urban Collector	Urban	74
4013	3	SOUTH VIEW RD	843	2,061	Urban Collector	Urban	66
8128	3	SOUTH VIEW RD	1,587	3,879	Urban Collector	Urban	72
4070	3	SOUTH WEST OAKS	1,668	3,706	Rural Local	Rural	62
5857	3	SOUTH WEST OAKS	2,158	4,795	Rural Local	Rural	63
9871	1	SOUTHEAST METRO ENTRY	645	2,722	Rural Local	Rural	79
9897	1	SOUTHEAST METRO ENTRY	387	1,203	Rural Local	Rural	83
9873	1	SOUTHEAST METRO NATURE	3,906	9,983	Rural Local	Rural	51
9870	1	SOUTHEAST METRO PICNIC	845	2,160	Urban Collector	Urban	74
5612	2	SOUTHERN HILLS PL	244	890	Urban Local	Urban	53
5798	1	SOUTHGATE	556	1,895	Rural Local	Rural	91
5185	2	SOUTHWARD CV	540	1,478	Rural Local	Rural	32
3602	3	SOUTHWEST PKWY	12,546	100,365	Rural Arterial	Rural	82
6178	3	SOUTHWEST PKWY	1,177	12,295	Rural Arterial	Rural	81
6179	3	SOUTHWEST PKWY	1,121	11,704	Rural Arterial	Rural	71
7319	3	SOUTHWEST PKWY	1,919	19,193	Rural Arterial	Rural	83
7320	3	SOUTHWEST PKWY	6,933	69,327	Rural Arterial	Rural	85
7321	3	SOUTHWEST PKWY	3,722	37,224	Rural Arterial	Rural	72

GISID	Precint	Street Name	Length (ft)	Area (yd2)	Class	Environment	2009 OCI
3004	1	SOUTHWICK DR	225	500	Urban Local	Urban	29
2788	3	SPANISH DAGGER TRL	849	2,453	Rural Local	Rural	83
5377	3	SPANISH DAGGER TRL	970	2,801	Rural Local	Rural	91
4707	3	SPANISH OAK	505	1,010	Rural Local	Rural	91
4708	3	SPANISH OAK	417	835	Rural Local	Rural	45
4674	3	SPANISH OAK TRL	2,161	4,321	Rural Local	Rural	43
4499	4	SPARKLE DR	428	857	Rural Local	Rural	71
5027	1	SPARKS RD	5,739	12,753	Rural Local	Rural	48
5102	2	SPARTANBURG CV	397	1,354	Urban Local	Urban	94
7399	1	SPEARMINT TEA TRL	49	146	Urban Local	Urban	91
9943	1	SPEARMINT TEA TRL	361	1,082	Urban Local	Urban	94
6934	2	SPEIDEL DR	409	1,865	Urban Local	Urban	89
6940	2	SPEIDEL DR	215	1,122	Urban Local	Urban	86
6941	2	SPEIDEL DR	530	2,770	Urban Local	Urban	88
6942	2	SPEIDEL DR	210	955	Urban Local	Urban	89
7834	2	SPEIDEL DR	676	3,078	Urban Local	Urban	90
7842	2	SPEIDEL DR	287	1,499	Urban Local	Urban	99
7850	2	SPEIDEL DR	542	2,830	Urban Local	Urban	88
7851	2	SPEIDEL DR	156	812	Urban Local	Urban	80
8746	2	SPEIDEL DR	93	423	Urban Local	Urban	86
8747	2	SPEIDEL DR	148	773	Urban Local	Urban	90
8757	2	SPEIDEL DR	625	3,265	Urban Local	Urban	93
9820	2	SPEIDEL DR	2,570	13,419	Urban Local	Urban	85
9821	2	SPEIDEL DR	87	452	Urban Local	Urban	80
10139	2	SPEIDEL DR	262	1,193	Urban Local	Urban	85
10140	2	SPEIDEL DR	422	1,922	Urban Local	Urban	89
9741	2	SPEIDEL LN	3,070	16,030	Urban Collector	Urban	96
9818	2	SPEIDEL LN	1,815	9,476	Urban Collector	Urban	96
9819	2	SPEIDEL LN	625	3,263	Urban Collector	Urban	92
4835	1	SPICE BERRY CV	137	688	Urban Local	Urban	61
1191	3	SPICEWOOD MESA	545	1,332	Rural Local	Rural	45
6158	3	SPICEWOOD MESA	628	1,534	Rural Local	Rural	36
1197	2	SPICEWOOD SPRINGS RD	2,030	5,189	Urban Arterial	Urban	66
2174	2	SPICEWOOD SPRINGS RD	1,093	2,793	Urban Arterial	Urban	65
6068	2	SPICEWOOD SPRINGS RD	1,444	3,691	Urban Arterial	Urban	64
7591	2	SPICEWOOD SPRINGS RD	821	2,099	Urban Arterial	Urban	68
8065	3	SPICEWOOD SPRINGS RD	9,493	24,260	Urban Arterial	Urban	68
25091	2	SPICEWOOD SPRINGS RD	475	1,215	Urban Arterial	Urban	59
7160	3	SPIDERWORT DR	112	337	Urban Local	Urban	91
406	1	SPINEL RD	581	1,421	Urban Local	Urban	67
412	1	SPINEL RD	787	1,923	Urban Local	Urban	87
414	1	SPINEL RD	183	447	Urban Local	Urban	75
4786	1	SPINEL RD	491	1,368	Urban Local	Urban	41
2146	2	SPIRIT LAKE CV	345	1,220	Rural Local	Rural	30
2828	3	SPLENDOR PASS	392	871	Rural Local	Rural	73
5955	3	SPLIT ROCK TRL	320	1,143	Urban Local	Urban	50
5956	3	SPLIT ROCK TRL	277	1,028	Urban Local	Urban	38
7169	3	SPOONBILL CT	239	917	Rural Local	Rural	91
5347	2	SPOTTED FAWN CIR	442	1,078	Rural Local	Rural	66
4337	3	SPOTTED HORSE TRL	359	1,078	Urban Local	Urban	60
4338	3	SPOTTED HORSE TRL	300	901	Urban Local	Urban	62
4344	3	SPOTTED HORSE TRL	328	985	Urban Local	Urban	64
4347	3	SPOTTED HORSE TRL	858	2,573	Urban Local	Urban	59
4352	3	SPOTTED HORSE TRL	1,233	3,698	Urban Local	Urban	68
67	3	SPREADING OAKS RD	638	1,560	Rural Local	Rural	38
4667	3	SPREADING OAKS RD	603	1,481	Rural Local	Rural	52

GISID	Precint	Street Name	Length (ft)	Area (yd2)	Class	Environment	2009 OCI
2397	3	SPRING BRANCH TRL	1,057	1,880	Rural Local	Rural	52
2409	3	SPRING BRANCH TRL	357	634	Rural Local	Rural	69
6224	3	SPRING BRANCH TRL	606	1,078	Rural Local	Rural	31
5820	3	SPRING CIR	628	1,575	Rural Local	Rural	89
6177	2	SPRING GARDEN RD	178	534	Urban Local	Urban	91
24989	2	SPRING GARDEN RD	381	1,142	Urban Local	Urban	42
1059	2	SPRING HEATH RD	304	844	Urban Local	Urban	98
1063	1	SPRING HEATH RD	299	832	Urban Local	Urban	100
4879	1	SPRING HEATH RD	169	470	Urban Local	Urban	64
6498	1	SPRING HEATH RD	273	757	Urban Local	Urban	100
6717	1	SPRING HEATH RD	255	708	Urban Local	Urban	99
1040	1	SPRING HILL LA	865	1,922	Urban Local	Urban	90
7525	1	SPRING HILL LA	1,843	4,095	Urban Local	Urban	71
7526	1	SPRING HILL LA	249	553	Urban Local	Urban	94
4056	3	SPRING VALLEY RD	718	1,595	Rural Local	Rural	91
4061	3	SPRING VALLEY RD	530	1,178	Rural Local	Rural	93
4066	3	SPRING VALLEY RD	2,115	4,701	Rural Local	Rural	65
694	2	SPRING WAGON LA	620	1,861	Urban Local	Urban	95
701	2	SPRING WAGON LA	427	1,281	Urban Local	Urban	91
702	2	SPRING WAGON LA	235	704	Urban Local	Urban	94
1766	1	SPRINGDALE RD	156	433	Urban Arterial	Urban	67
1775	1	SPRINGDALE RD	386	1,073	Urban Arterial	Urban	71
1778	1	SPRINGDALE RD	368	1,021	Urban Arterial	Urban	74
1782	1	SPRINGDALE RD	369	1,026	Urban Arterial	Urban	86
1789	1	SPRINGDALE RD	363	1,007	Urban Arterial	Urban	79
1803	1	SPRINGDALE RD	877	2,436	Urban Arterial	Urban	59
3063	1	SPRINGDALE RD	355	2,521	Urban Local	Urban	92
3065	1	SPRINGDALE RD	298	2,118	Urban Arterial	Urban	43
6085	1	SPRINGDALE RD	1,076	7,654	Urban Local	Urban	42
6199	1	SPRINGDALE RD	218	847	Urban Arterial	Urban	91
6565	1	SPRINGDALE RD	535	3,805	Urban Arterial	Urban	50
7322	1	SPRINGDALE RD	6,303	17,509	Urban Arterial	Urban	39
7323	1	SPRINGDALE RD	261	697	Urban Arterial	Urban	42
7324	1	SPRINGDALE RD	464	3,301	Urban Arterial	Urban	27
6205	1	SPRINKLE CUTOFF RD	1,645	4,203	Rural Collector	Rural	79
9066	2	SPRINKLE CUTOFF RD	3,302	8,071	Rural Collector	Rural	75
40621	1	SPRINKLE CUTOFF RD	477	1,166	Rural Collector	Rural	63
1762	1	SPRINKLE RD	3,950	9,655	Rural Arterial	Rural	69
1765	1	SPRINKLE RD	187	456	Rural Arterial	Rural	95
1767	1	SPRINKLE RD	210	514	Rural Arterial	Rural	91
1769	1	SPRINKLE RD	3,339	8,162	Rural Arterial	Rural	46
4263	3	SQUIRREL HW	186	763	Urban Local	Urban	64
4264	3	SQUIRREL HW	208	856	Urban Local	Urban	93
4265	3	SQUIRREL HW	407	1,674	Urban Local	Urban	65
4266	3	SQUIRREL HW	267	1,096	Urban Local	Urban	63
4267	3	SQUIRREL HW	160	659	Urban Local	Urban	99
4268	3	SQUIRREL HW	492	2,024	Urban Local	Urban	68
6186	3	SQUIRREL HW	202	829	Urban Local	Urban	50
3288	2	ST ANDREWS WY	318	847	Urban Local	Urban	84
3297	2	ST ANDREWS WY	516	1,377	Urban Local	Urban	85
3312	2	ST ANDREWS WY	294	784	Urban Local	Urban	85
372	1	ST CROIX LA	960	2,559	Rural Local	Rural	93
377	1	ST CROIX LA	1,192	3,178	Rural Local	Rural	42
8791	2	ST STEPHENS SCHOOL RD	787	2,614	Urban Collector	Urban	53
8792	2	ST STEPHENS SCHOOL RD	257	852	Urban Collector	Urban	78
1401	3	STACEY LA	1,453	2,583	Rural Local	Rural	90

GISID	Precint	Street Name	Length (ft)	Area (yd2)	Class	Environment	2009 OCI
6525	1	STACIA'S WY	231	693	Rural Local	Rural	90
6528	1	STACIA'S WY	357	1,072	Rural Local	Rural	91
2897	3	STAGECOACH RANCH RD	2,690	5,978	Rural Local	Rural	59
2898	3	STAGECOACH RANCH RD	1,436	3,192	Rural Local	Rural	66
2900	3	STAGECOACH RANCH RD	612	1,361	Rural Local	Rural	67
4529	3	STAGECOACH WY	1,129	2,635	Rural Local	Rural	73
5190	2	STALLION DR	928	2,608	Urban Local	Urban	73
2389	2	STANDFIELD CT	409	1,429	Urban Local	Urban	85
5164	2	STANDING OAKS LA	437	1,166	Urban Local	Urban	77
5108	2	STANDING ROCK DR	3,002	7,339	Rural Local	Rural	98
5110	2	STANDING ROCK DR	376	1,174	Rural Local	Rural	92
23092	2	STANDING ROCK DR	1,118	2,733	Rural Local	Rural	90
4768	1	STAPLE CV	144	751	Rural Local	Rural	65
5292	2	STAPP CT	126	633	Urban Local	Urban	38
1060	1	STAR FLOWER WY	623	1,730	Urban Local	Urban	96
9327	1	STARBRIMSON TRL	589	1,767	Rural Local	Rural	56
9328	1	STARBRIMSON TRL	718	2,153	Rural Local	Rural	80
3075	1	STARCREST LA	1,069	3,562	Urban Local	Urban	90
7961	1	STEGER LA	3,517	7,816	Urban Collector	Urban	18
7962	1	STEGER LA	7,214	16,032	Urban Collector	Urban	25
2414	2	STEINER RANCH BLVD	910	4,854	Urban Arterial	Urban	95
2415	2	STEINER RANCH BLVD	608	3,243	Urban Arterial	Urban	85
2443	2	STEINER RANCH BLVD	594	2,971	Urban Arterial	Urban	75
2446	2	STEINER RANCH BLVD	1,102	5,510	Urban Arterial	Urban	71
2450	2	STEINER RANCH BLVD	1,002	5,012	Urban Arterial	Urban	71
2471	2	STEINER RANCH BLVD	615	3,076	Urban Arterial	Urban	76
2513	2	STEINER RANCH BLVD	899	4,496	Urban Arterial	Urban	88
2557	2	STEINER RANCH BLVD	703	3,517	Urban Arterial	Urban	90
2582	2	STEINER RANCH BLVD	480	2,399	Urban Arterial	Urban	91
2600	2	STEINER RANCH BLVD	1,376	6,879	Urban Arterial	Urban	63
6422	3	STEINER RANCH BLVD	9,074	37,306	Urban Arterial	Urban	63
161	3	STENSON DR	280	839	Rural Local	Rural	74
1110	3	STENSON DR	409	1,226	Rural Local	Rural	96
6052	3	STENSON DR	291	874	Rural Local	Rural	72
5745	3	STERLING PANORAMA CT	464	1,570	Rural Local	Rural	91
3639	3	STERLING PANORAMA TER	830	2,306	Rural Local	Rural	93
3640	3	STERLING PANORAMA TER	616	1,711	Rural Local	Rural	75
5383	3	STEVEN WAYNE CT	628	1,576	Rural Local	Rural	77
2403	3	STEWART RD	256	569	Rural Collector	Rural	73
2410	3	STEWART RD	157	349	Rural Collector	Rural	74
2430	3	STEWART RD	863	1,918	Rural Collector	Rural	67
8338	3	STEWART RD	506	1,125	Rural Collector	Rural	58
8339	3	STEWART RD	993	2,207	Rural Collector	Rural	75
9341	3	STEWART RD	688	1,528	Rural Collector	Rural	76
9342	3	STEWART RD	357	794	Rural Collector	Rural	77
3659	3	STIRRUP DR	119	265	Rural Local	Rural	78
3152	3	STONE CANYON DR	403	1,210	Urban Local	Urban	66
2559	3	STONE RIDGE DR	587	1,305	Rural Local	Rural	91
3447	2	STONERIDGE RD	1,299	3,176	Rural Local	Rural	24
9060	2	STONERIDGE RD	1,506	3,682	Rural Local	Rural	23
9061	2	STONERIDGE RD	354	866	Rural Local	Rural	54
3446	2	STONERIDGE TER	1,290	3,443	Rural Local	Rural	28
3394	2	STONEWALL LA	495	1,486	Urban Local	Urban	64
8126	1	STONE MEADOW DR	282	1,033	Urban Local	Urban	85
8710	1	STONE MEADOW DR	181	664	Urban Local	Urban	79
8711	1	STONE MEADOW DR	289	1,059	Urban Local	Urban	83

GISID	Precint	Street Name	Length (ft)	Area (yd2)	Class	Environment	2009 OCI
8713	1	STONE MEADOW DR	178	653	Urban Local	Urban	79
4279	3	STORMY RIDGE RD	650	1,950	Rural Local	Rural	96
4281	3	STORMY RIDGE RD	351	1,054	Rural Local	Rural	98
4283	3	STORMY RIDGE RD	1,186	3,557	Rural Local	Rural	87
6268	3	STORMY RIDGE RD	205	615	Rural Local	Rural	96
5345	3	STRADER CIR	659	1,645	Rural Local	Rural	33
5742	3	STREAMSIDE DR	735	2,202	Rural Local	Rural	63
5959	3	STRIDER DR	146	650	Urban Local	Urban	31
146	2	STRONTIAN PASS	460	1,739	Urban Local	Urban	88
148	2	STRONTIAN PASS	351	1,325	Urban Local	Urban	81
7510	1	SUMATRA LA	253	760	Rural Local	Rural	95
7513	1	SUMATRA LA	136	819	Rural Local	Rural	76
6897	2	SUMMER CANYON DR	992	2,757	Urban Local	Urban	80
3611	3	SUMMER SKY DR	551	1,469	Rural Local	Rural	63
5737	3	SUMMER SKY DR	506	1,590	Rural Local	Rural	83
4028	3	SUMMERVALE DR	286	634	Rural Local	Rural	60
4029	3	SUMMERVALE DR	285	633	Rural Local	Rural	42
4031	3	SUMMERVALE DR	290	643	Rural Local	Rural	37
4040	3	SUMMERVALE DR	378	841	Rural Local	Rural	62
137	2	SUMMIT DR	381	847	Urban Local	Urban	32
140	2	SUMMIT DR	622	1,382	Urban Local	Urban	20
141	2	SUMMIT DR	371	825	Urban Local	Urban	37
2714	2	SUMMIT EDGE DR	704	1,252	Rural Local	Rural	80
2728	2	SUMMIT EDGE DR	292	585	Rural Local	Rural	79
25	3	SUMMIT VIEW DR	594	1,321	Rural Local	Rural	43
30	3	SUMMIT VIEW DR	771	1,713	Rural Local	Rural	56
34	3	SUMMIT VIEW DR	563	1,251	Rural Local	Rural	91
4656	3	SUMMIT VIEW DR	234	416	Rural Local	Rural	58
3104	2	SUMNER CT	267	771	Urban Local	Urban	65
5494	2	SUMNER CT	246	1,037	Urban Local	Urban	53
8192	1	SUN DAPPLE CT	298	1,170	Urban Local	Urban	79
6912	2	SUN DRENCHED PATH	730	2,260	Urban Local	Urban	89
9522	1	SUN GLASS DR	438	1,313	Urban Local	Urban	29
8102	1	SUN GLIDE LA	185	555	Urban Local	Urban	64
8105	1	SUN GLIDE LA	166	498	Urban Local	Urban	65
2192	3	SUN TREE CV	725	2,980	Urban Local	Urban	98
5203	2	SUN TREE CV	509	1,782	Urban Local	Urban	91
2626	3	SUN-BIRD LA	1,159	2,576	Rural Local	Rural	93
5921	4	SUNBONNET CV	526	1,748	Rural Local	Rural	29
3486	3	SUNDOWN DR	590	1,638	Urban Local	Urban	84
6325	2	SUNDOWN PKWY	85	227	Rural Local	Rural	87
6326	2	SUNDOWN PKWY	522	1,391	Rural Local	Rural	91
6328	2	SUNDOWN PKWY	2,690	7,174	Rural Local	Rural	64
6329	2	SUNDOWN PKWY	1,901	5,069	Rural Local	Rural	72
25877	2	SUNDOWN PKWY	205	547	Rural Local	Rural	84
33759	2	SUNDOWN PKWY	332	886	Rural Local	Rural	71
41483	2	SUNDOWN PKWY	189	505	Rural Local	Rural	61
4324	3	SUNDOWN TRL	319	1,451	Urban Local	Urban	63
4342	3	SUNDOWN TRL	657	2,992	Urban Local	Urban	63
4353	3	SUNDOWN TRL	398	1,813	Urban Local	Urban	60
4368	3	SUNDOWN TRL	399	1,816	Urban Local	Urban	50
4390	3	SUNDOWN TRL	411	1,873	Urban Local	Urban	86
4256	4	SUNFLOWER DR	433	962	Rural Local	Rural	49
5923	4	SUNFLOWER DR	728	1,455	Rural Local	Rural	64
4671	3	SUNNY OAK LA	1,862	3,723	Rural Local	Rural	70
90	3	SUNSET HW	1,411	2,509	Rural Local	Rural	86

GISID	Precint	Street Name	Length (ft)	Area (yd2)	Class	Environment	2009 OCI
4677	3	SUNSET HW	557	1,105	Rural Local	Rural	70
4995	3	SUNSET RIVER CIR	243	604	Rural Local	Rural	74
783	1	SURRENDER AV	529	2,410	Urban Collector	Urban	88
813	2	SURRENDER AV	431	1,963	Urban Collector	Urban	92
831	2	SURRENDER AV	290	1,322	Urban Collector	Urban	90
851	2	SURRENDER AV	431	1,964	Urban Collector	Urban	92
863	2	SURRENDER AV	189	861	Urban Collector	Urban	84
871	2	SURRENDER AV	429	1,955	Urban Collector	Urban	90
881	2	SURRENDER AV	237	1,372	Urban Collector	Urban	84
3675	3	SURVEYORS CRSG	514	1,256	Rural Local	Rural	93
3682	3	SURVEYORS CRSG	551	1,348	Rural Local	Rural	91
4457	3	SUSIE ST	1,032	1,835	Rural Local	Rural	52
4845	2	SUSSMAN CT	215	920	Urban Local	Urban	80
6776	1	SUTTON LEIGHS LA	672	2,017	Rural Local	Rural	90
6122	4	SWEET AUTUMN CV	556	1,569	Urban Local	Urban	57
6518	1	SWEET CADDIE'S DR	234	703	Rural Local	Rural	96
6519	1	SWEET CADDIE'S DR	425	1,274	Rural Local	Rural	66
6527	1	SWEET CADDIE'S DR	229	687	Rural Local	Rural	92
6529	2	SWEET CADDIE'S DR	149	448	Rural Local	Rural	85
4719	3	SWEET SPRINGS CT	315	688	Rural Local	Rural	91
64	3	SWEET SUMMER DR	1,591	2,651	Rural Local	Rural	92
5870	3	SWELFLING TER	511	1,397	Rural Local	Rural	62
4136	4	SWISS DR	824	1,740	Rural Local	Rural	83
4138	4	SWISS DR	244	514	Rural Local	Rural	32
4141	4	SWISS DR	255	538	Rural Local	Rural	40
4143	4	SWISS DR	1,063	2,243	Rural Local	Rural	50
4147	4	SWISS DR	250	527	Rural Local	Rural	91
4148	4	SWISS DR	482	1,017	Rural Local	Rural	84
4153	4	SWISS DR	254	537	Rural Local	Rural	80
4156	4	SWISS DR	313	661	Rural Local	Rural	75
4161	4	SWISS DR	466	984	Rural Local	Rural	90
4162	4	SWISS DR	262	552	Rural Local	Rural	91
4167	4	SWISS DR	246	519	Rural Local	Rural	64
4170	4	SWISS DR	249	525	Rural Local	Rural	91
4174	4	SWISS DR	828	1,747	Rural Local	Rural	69
4176	4	SWISS DR	198	417	Rural Local	Rural	91
4177	4	SWISS DR	509	1,074	Rural Local	Rural	76
4179	4	SWISS DR	1,371	2,895	Rural Local	Rural	66
4180	4	SWISS DR	246	520	Rural Local	Rural	70
649	2	SYDNEY DR	625	1,876	Urban Collector	Urban	77
9984	3	SYLVESTER FORD RD	162	413	Rural Collector	Rural	79
10051	3	SYLVESTER FORD RD	3,708	9,475	Rural Collector	Rural	67
7652	3	TABLETOP MOUNTAIN DR	1,842	3,684	Rural Local	Rural	45
1038	1	TACON LA	859	1,908	Urban Local	Urban	100
6514	1	TACON LA	382	849	Urban Local	Urban	74
6515	1	TACON LA	971	2,158	Urban Local	Urban	93
7523	1	TACON LA	520	1,155	Urban Local	Urban	100
7524	1	TACON LA	251	558	Urban Local	Urban	96
7901	3	TAHOKA DAISY DR	369	1,106	Rural Local	Rural	86
7902	3	TAHOKA DAISY DR	215	644	Rural Local	Rural	92
5543	2	TALBOT CV	424	1,553	Rural Local	Rural	87
3179	2	TALBOT LA	1,050	3,033	Rural Local	Rural	93
3190	2	TALBOT LA	1,741	5,028	Rural Local	Rural	97
5544	2	TALBOT LA	280	1,135	Rural Local	Rural	95
1386	3	TAMMYE LA	240	374	Rural Local	Rural	93
1404	3	TAMMYE LA	1,143	1,777	Rural Local	Rural	92

GISID	Precint	Street Name	Length (ft)	Area (yd2)	Class	Environment	2009 OCI
4009	3	TANGLERIDGE CIR	2,817	6,885	Rural Local	Rural	40
4012	3	TANGLERIDGE CIR	438	1,072	Rural Local	Rural	89
6808	1	TAPESTRY CV	248	1,019	Rural Local	Rural	85
3988	3	TARA LA	813	2,169	Rural Local	Rural	91
3995	3	TARA LA	329	877	Rural Local	Rural	90
4000	3	TARA LA	1,865	4,974	Rural Local	Rural	59
4731	3	TARANTULA CT	866	1,926	Rural Local	Rural	91
5300	2	TARRAZA CT	258	989	Urban Local	Urban	91
7146	3	TATTLER DR	363	1,088	Urban Local	Urban	90
7150	3	TATTLER DR	269	808	Urban Local	Urban	96
7151	3	TATTLER DR	155	465	Urban Local	Urban	91
7163	3	TATTLER DR	472	1,417	Urban Local	Urban	89
7164	3	TATTLER DR	227	680	Urban Local	Urban	91
5141	2	TAVARES CV	306	1,076	Rural Local	Rural	91
5145	2	TAVIA CV	270	1,188	Rural Local	Rural	72
7730	2	TAYLOR FALLS DR	288	1,182	Urban Collector	Urban	91
7731	2	TAYLOR FALLS DR	293	879	Urban Collector	Urban	62
7732	2	TAYLOR FALLS DR	276	828	Urban Collector	Urban	87
8498	2	TAYLOR FALLS DR	100	301	Urban Collector	Urban	65
8502	2	TAYLOR FALLS DR	322	965	Urban Collector	Urban	90
8506	2	TAYLOR FALLS DR	198	593	Urban Collector	Urban	75
8507	2	TAYLOR FALLS DR	801	2,404	Urban Collector	Urban	94
2983	1	TAYLOR LA	123	315	Rural Arterial	Rural	53
2985	1	TAYLOR LA	1,064	2,718	Rural Arterial	Rural	44
6622	1	TAYLOR LA	3,815	11,869	Rural Arterial	Rural	54
6623	1	TAYLOR LA	910	2,831	Rural Arterial	Rural	56
6624	1	TAYLOR LA	198	617	Rural Arterial	Rural	53
7048	1	TAYLOR LA	11,815	36,757	Rural Arterial	Rural	38
7049	1	TAYLOR LA	1,698	5,281	Rural Arterial	Rural	50
2142	2	TAYLOR RD	2,158	4,556	Rural Local	Rural	52
802	2	TAYLOR-SIMONETTI AV	815	2,446	Urban Local	Urban	67
1090	1	TAYSIDE DR	322	966	Urban Local	Urban	92
6433	1	TAYSIDE DR	185	554	Urban Local	Urban	91
4901	3	T-BAR TRL	538	1,254	Urban Local	Urban	56
8812	1	TEA LEAF DR	141	424	Urban Local	Urban	91
8813	1	TEA LEAF DR	111	332	Urban Local	Urban	91
6968	1	TEA ROOM CV	196	885	Rural Local	Rural	86
6973	1	TEACUP LA	482	1,447	Rural Local	Rural	91
7466	1	TEAPOT DR	571	2,346	Urban Local	Urban	89
9617	1	TEAPOT DR	147	604	Urban Local	Urban	78
4298	3	TECATE TRL	285	855	Urban Local	Urban	95
4312	3	TECATE TRL	1,208	3,625	Urban Local	Urban	83
5934	3	TECATE TRL	153	734	Urban Local	Urban	85
5285	3	TECK CIR	371	1,005	Rural Local	Rural	60
5694	3	TEHAMA CT	386	1,353	Urban Local	Urban	91
4953	3	TEJON CIR	447	909	Rural Local	Rural	80
5179	2	TEKOA CV	168	750	Rural Local	Rural	32
5180	2	TEKOA CV	83	523	Rural Local	Rural	30
4844	1	TERISU CV	317	1,246	Urban Local	Urban	76
862	1	TERISU LA	251	752	Urban Local	Urban	82
891	2	TERISU LA	781	2,342	Urban Local	Urban	63
2692	2	TERJO LA	306	613	Rural Local	Rural	84
2695	2	TERJO LA	278	555	Rural Local	Rural	87
2697	2	TERJO LA	217	433	Rural Local	Rural	91
2720	2	TERJO LA	1,032	2,065	Rural Local	Rural	84
2732	2	TERJO LA	350	699	Rural Local	Rural	76

GISID	Precint	Street Name	Length (ft)	Area (yd2)	Class	Environment	2009 OCI
7867	3	TERLINGUA DR	675	2,026	Rural Local	Rural	92
7868	3	TERLINGUA DR	248	743	Rural Local	Rural	98
8189	1	TERRACE MEADOW WY	255	1,040	Urban Local	Urban	49
8193	1	TERRACE MEADOW WY	290	871	Urban Local	Urban	55
8194	1	TERRACE MEADOW WY	228	683	Urban Local	Urban	55
225	3	TERRACE MOUNTAIN DR	915	2,135	Urban Local	Urban	68
227	3	TERRACE MOUNTAIN DR	624	1,455	Urban Local	Urban	36
6795	3	TEXAN DR	72	435	Urban Local	Urban	87
7921	3	TEXAN DR	305	915	Urban Local	Urban	86
8203	3	TEXAS BLUEBELL DR	229	688	Urban Local	Urban	91
8204	3	TEXAS BLUEBELL DR	1,382	4,147	Urban Local	Urban	84
8205	3	TEXAS BLUEBELL DR	414	1,243	Urban Local	Urban	65
8206	3	TEXAS BLUEBELL DR	337	1,011	Urban Local	Urban	91
9489	3	TEXAS BLUEBELL DR	1,047	3,140	Urban Local	Urban	91
9490	3	TEXAS BLUEBELL DR	499	1,497	Urban Local	Urban	95
127	2	TEXAS MEADOWS DR	1,038	2,883	Urban Local	Urban	79
129	2	TEXAS MEADOWS DR	238	662	Urban Local	Urban	67
6488	2	TEXAS MEADOWS DR	307	920	Urban Local	Urban	84
8291	2	TEXAS MEADOWS DR	193	536	Urban Local	Urban	81
8294	2	TEXAS MEADOWS DR	246	739	Urban Local	Urban	73
1174	3	TEXAS PLUME RD	1,010	2,470	Urban Collector	Urban	53
1177	3	TEXAS PLUME RD	329	803	Urban Collector	Urban	49
1179	3	TEXAS PLUME RD	426	1,041	Urban Collector	Urban	70
6162	3	TEXAS PLUME RD	420	1,818	Urban Collector	Urban	44
5326	2	TEXAS SAGE CT	579	1,900	Rural Local	Rural	91
6405	3	TEXAS ST	294	588	Urban Collector	Urban	90
514	2	TEXAS TOPAZ DR	1,369	4,108	Urban Local	Urban	87
484	2	THACKERAY LA	751	2,839	Urban Local	Urban	74
487	2	THACKERAY LA	247	933	Urban Local	Urban	64
494	2	THACKERAY LA	186	701	Urban Local	Urban	53
961	2	THACKERAY LA	1,003	3,788	Urban Local	Urban	64
3388	2	THADDEUS CV	1,388	4,163	Urban Local	Urban	85
4243	3	THAXTON RD	2,215	5,907	Rural Arterial	Rural	94
4244	3	THAXTON RD	373	996	Rural Arterial	Rural	95
7377	3	THAXTON RD	7,546	20,124	Rural Arterial	Rural	81
7698	3	THAXTON RD	2,293	6,114	Rural Arterial	Rural	42
7699	3	THAXTON RD	2,608	6,955	Rural Arterial	Rural	22
7711	3	THAXTON RD	339	904	Rural Arterial	Rural	90
8991	3	THAXTON RD	1,156	3,082	Rural Arterial	Rural	97
8992	3	THAXTON RD	588	1,567	Rural Arterial	Rural	92
7274	1	THAYER CV	130	933	Rural Local	Rural	85
3678	3	THE ENTRANCE RD	702	2,340	Rural Local	Rural	93
3120	2	THE HIGH RD	488	1,083	Rural Collector	Rural	43
3139	2	THE HIGH RD	897	1,994	Rural Collector	Rural	48
3160	2	THE HIGH RD	1,124	2,748	Rural Collector	Rural	29
3164	2	THE HIGH RD	706	1,725	Rural Collector	Rural	37
3168	3	THE HIGH RD	839	2,050	Rural Collector	Rural	42
3175	2	THE HIGH RD	365	891	Rural Collector	Rural	32
3180	2	THE HIGH RD	358	875	Rural Collector	Rural	41
3191	2	THE HIGH RD	681	1,664	Rural Collector	Rural	62
5500	2	THE HIGH RD	1,099	2,441	Rural Collector	Rural	35
6512	2	THE HIGH RD	122	298	Rural Collector	Rural	71
45283	2	THE HIGH RD	440	1,125	Rural Collector	Rural	21
9575	2	THE LAKES BLVD	1,207	6,305	Rural Local	Rural	93
9958	2	THE LAKES BLVD	169	884	Rural Local	Rural	90
9959	2	THE LAKES BLVD	284	1,482	Rural Local	Rural	86

GISID	Precint	Street Name	Length (ft)	Area (yd2)	Class	Environment	2009 OCI
25946	2	THE LAKES BLVD	3,528	18,426	Rural Local	Rural	98
5564	2	THE LIVING END	402	1,417	Rural Local	Rural	34
8398	1	THEODORE ROOSEVELT ST	268	805	Urban Local	Urban	76
9116	1	THEODORE ROOSEVELT ST	132	396	Urban Local	Urban	84
9119	1	THEODORE ROOSEVELT ST	139	416	Urban Local	Urban	73
9121	1	THEODORE ROOSEVELT ST	138	415	Urban Local	Urban	56
9122	1	THEODORE ROOSEVELT ST	278	833	Urban Local	Urban	74
928	1	THERMAL DR	429	1,955	Urban Arterial	Urban	72
931	1	THERMAL DR	618	3,434	Urban Arterial	Urban	86
7299	1	THERMAL DR	895	4,973	Urban Arterial	Urban	90
7300	1	THERMAL DR	918	5,097	Urban Arterial	Urban	92
7301	1	THERMAL DR	884	4,027	Urban Arterial	Urban	71
7302	1	THERMAL DR	455	2,222	Urban Arterial	Urban	93
7303	1	THERMAL DR	858	3,910	Urban Arterial	Urban	70
7304	1	THERMAL DR	429	1,953	Urban Arterial	Urban	94
8399	1	THOMAS JEFFERSON ST	175	525	Urban Local	Urban	89
9117	1	THOMAS JEFFERSON ST	106	319	Urban Local	Urban	77
9118	1	THOMAS JEFFERSON ST	405	1,718	Urban Local	Urban	74
9127	1	THOMAS JEFFERSON ST	70	211	Urban Local	Urban	91
3606	3	THOMAS SPRINGS RD	640	1,563	Rural Arterial	Rural	60
3607	3	THOMAS SPRINGS RD	913	2,231	Rural Arterial	Rural	60
3609	3	THOMAS SPRINGS RD	3,400	8,310	Rural Arterial	Rural	51
3620	3	THOMAS SPRINGS RD	372	910	Rural Arterial	Rural	54
3626	3	THOMAS SPRINGS RD	1,144	2,797	Rural Arterial	Rural	54
3916	3	THOMAS SPRINGS RD	1,928	4,712	Rural Arterial	Rural	48
2212	3	THOMAS ST	561	1,122	Rural Local	Rural	66
3613	3	THOMASWOOD LA	1,414	3,141	Rural Local	Rural	41
3614	3	THOMASWOOD LA	141	314	Rural Local	Rural	78
3619	3	THOMASWOOD LA	711	1,579	Rural Local	Rural	84
3621	3	THOMASWOOD LA	302	671	Rural Local	Rural	68
6743	1	THOMPSON LA	1,895	4,843	Rural Collector	Rural	60
525	2	THREE POINTS RD	1,193	2,916	Rural Local	Rural	59
547	1	THREE POINTS RD	452	1,105	Rural Local	Rural	91
550	1	THREE POINTS RD	298	728	Rural Local	Rural	92
551	1	THREE POINTS RD	299	731	Rural Local	Rural	66
552	1	THREE POINTS RD	284	693	Rural Local	Rural	48
559	2	THREE POINTS RD	378	925	Rural Collector	Rural	38
569	2	THREE POINTS RD	827	2,021	Rural Collector	Rural	59
1020	1	THREE POINTS RD	1,530	3,740	Rural Collector	Rural	44
3082	3	THREE RIVERS DR	296	889	Urban Local	Urban	94
3085	2	THREE RIVERS DR	186	559	Urban Local	Urban	91
3088	3	THREE RIVERS DR	200	601	Urban Local	Urban	97
5482	3	THREE RIVERS DR	207	622	Urban Local	Urban	84
6099	2	THREE RIVERS DR	437	1,310	Urban Local	Urban	77
3951	3	THUNDERBIRD RD	3,038	6,750	Rural Local	Rural	70
3963	3	THUNDERBIRD RD	900	2,001	Rural Local	Rural	76
3968	3	THUNDERBIRD RD	976	1,952	Rural Local	Rural	70
2535	2	THUNDERHEAD RD	1,289	2,578	Rural Local	Rural	87
2552	2	THUNDERHEAD RD	349	697	Rural Local	Rural	90
2554	2	THUNDERHEAD RD	423	847	Rural Local	Rural	93
2558	2	THUNDERHEAD RD	316	633	Rural Local	Rural	98
1617	3	THURMAN BEND RD	12,936	34,495	Rural Collector	Rural	96
1619	3	THURMAN BEND RD	2,726	6,664	Rural Collector	Rural	76
1624	3	THURMAN BEND RD	245	599	Rural Collector	Rural	77
1634	3	THURMAN BEND RD	2,285	5,585	Rural Collector	Rural	79
1639	3	THURMAN BEND RD	343	837	Rural Collector	Rural	68

GISID	Precint	Street Name	Length (ft)	Area (yd2)	Class	Environment	2009 OCI
7999	3	THURMAN BEND RD	1,128	2,758	Rural Collector	Rural	77
8000	3	THURMAN BEND RD	613	1,498	Rural Collector	Rural	96
6401	3	THURMAN RD	1,102	2,693	Rural Local	Rural	88
7787	3	THURMAN RD	2,157	4,793	Rural Local	Rural	85
7788	3	THURMAN RD	901	2,003	Rural Local	Rural	76
45254	1	THYONE DR	156	553	Urban Local	Urban	78
45256	4	THYONE DR	401	1,204	Urban Local	Urban	87
45257	1	THYONE DR	393	1,178	Urban Local	Urban	73
5168	2	TIBER CIR	377	1,449	Urban Local	Urban	88
4192	1	TICKFORD DR	625	1,875	Urban Local	Urban	67
6274	1	TICKFORD DR	116	349	Urban Local	Urban	72
6275	1	TICKFORD DR	756	2,267	Urban Local	Urban	78
5114	2	TIDELAND CV	167	716	Urban Local	Urban	69
758	2	TIFFER LA	592	1,775	Urban Local	Urban	87
5804	1	TIMBER CREEK CIR	263	788	Rural Local	Rural	86
5803	1	TIMBER CREEK CV	272	1,092	Rural Local	Rural	70
3886	1	TIMBER CREEK DR	399	1,196	Rural Local	Rural	85
3887	1	TIMBER CREEK DR	506	1,517	Rural Local	Rural	77
3888	1	TIMBER CREEK DR	323	970	Rural Local	Rural	65
3892	1	TIMBER CREEK DR	306	918	Rural Local	Rural	79
3897	1	TIMBER CREEK DR	637	1,910	Rural Local	Rural	75
3906	1	TIMBER CREEK DR	436	1,307	Rural Local	Rural	75
5363	2	TIMBER RIDGE CV	251	700	Rural Local	Rural	48
2712	2	TIMBER RIDGE PASS	1,058	2,351	Rural Local	Rural	66
2731	2	TIMBER RIDGE PASS	424	942	Rural Local	Rural	93
2736	2	TIMBER RIDGE PASS	303	673	Rural Local	Rural	93
6096	2	TIMBER RIDGE PASS	390	866	Rural Local	Rural	92
1625	3	TIMBERLINE DR	287	478	Rural Local	Rural	91
1628	3	TIMBERLINE DR	413	688	Rural Local	Rural	91
1630	3	TIMBERLINE DR	256	427	Rural Local	Rural	86
1632	3	TIMBERLINE DR	370	617	Rural Local	Rural	67
9498	3	TIMBERWOLF TRL	1,015	2,482	Urban Collector	Urban	88
1411	3	TIMOTHY CIR	572	1,270	Rural Local	Rural	66
4940	3	TIMOTHY CIR	497	1,104	Rural Local	Rural	66
1405	3	TIMOTHY LA	378	840	Rural Local	Rural	91
7932	2	TINY SEED CV	123	370	Rural Local	Rural	91
5282	2	TITUS CT	496	1,713	Urban Local	Urban	88
7627	3	TIVOLI DR	313	940	Rural Local	Rural	83
7860	3	TIVOLI DR	305	1,169	Rural Local	Rural	87
150	2	TOBERMORY DR	281	1,061	Urban Collector	Urban	84
342	2	TOBERMORY DR	217	821	Urban Collector	Urban	85
343	2	TOBERMORY DR	308	925	Urban Collector	Urban	89
344	2	TOBERMORY DR	125	375	Urban Collector	Urban	90
6051	2	TOBERMORY DR	353	1,332	Urban Collector	Urban	88
6060	2	TOBERMORY DR	308	1,163	Urban Collector	Urban	85
6474	2	TOBERMORY DR	287	1,083	Urban Collector	Urban	83
6475	2	TOBERMORY DR	511	1,930	Urban Collector	Urban	74
7077	2	TOBERMORY DR	212	799	Urban Collector	Urban	65
7427	2	TOBERMORY DR	936	2,807	Urban Collector	Urban	73
1712	1	TOM ADAMS DR	885	3,639	Rural Local	Rural	71
5583	2	TOM KITE CIR	95	286	Urban Local	Urban	29
6262	4	TOM SASSMAN RD	3,756	9,181	Rural Local	Rural	54
41517	4	TOM SASSMAN RD	260	635	Rural Local	Rural	78
7969	3	TONKAWA TRL	163	542	Rural Local	Rural	91
2012	2	TONTO LA	482	965	Rural Local	Rural	62
4918	3	TOP OF THE TRAIL CV	257	842	Rural Local	Rural	46

GISID	Precint	Street Name	Length (ft)	Area (yd2)	Class	Environment	2009 OCI
410	1	TOPAZ RD	402	982	Urban Local	Urban	67
416	1	TOPAZ RD	573	1,400	Urban Local	Urban	70
4788	1	TOPHILL CIR	408	1,490	Urban Local	Urban	63
5099	2	TOPPEL CV	138	677	Urban Local	Urban	91
4480	3	TOPPER LA	796	1,591	Rural Local	Rural	87
6008	3	TOPPER LA	592	1,289	Rural Local	Rural	31
3093	2	TOREADOR DR	1,005	2,970	Rural Local	Rural	36
2138	2	TORO CANYON RD	1,156	3,212	Rural Collector	Rural	70
2145	2	TORO CANYON RD	735	2,043	Rural Collector	Rural	71
2158	2	TORO CANYON RD	1,458	4,049	Rural Collector	Rural	74
2166	2	TORO CANYON RD	523	1,452	Rural Collector	Rural	76
3087	2	TORO CANYON RD	418	1,161	Rural Collector	Rural	82
3094	2	TORO CANYON RD	625	1,737	Rural Collector	Rural	67
3100	3	TORO CANYON RD	394	1,095	Rural Collector	Rural	53
3112	2	TORO CANYON RD	567	1,576	Rural Collector	Rural	53
3119	2	TORO CANYON RD	506	1,406	Rural Collector	Rural	53
3129	2	TORO CANYON RD	400	1,733	Rural Collector	Rural	53
3140	2	TORO CANYON RD	486	2,108	Rural Collector	Rural	80
3151	2	TORO CANYON RD	363	1,573	Rural Collector	Rural	78
3174	2	TORO CANYON RD	1,622	7,029	Rural Collector	Rural	77
8931	2	TORO CANYON RD	115	320	Rural Collector	Rural	80
8932	2	TORO CANYON RD	58	162	Rural Collector	Rural	72
3086	2	TORO RING	455	1,214	Rural Local	Rural	75
6101	2	TORO RING	311	1,069	Rural Local	Rural	38
5699	3	TORRANCE CT	171	709	Urban Local	Urban	91
3269	2	TORREY PINES CV	384	1,151	Urban Local	Urban	84
5576	2	TORREY PINES CV	334	1,234	Urban Local	Urban	90
7567	3	TOSCA CV	228	848	Urban Local	Urban	91
5809	3	TOWANA CIR	317	1,034	Rural Local	Rural	62
3930	3	TOWANA TRL	1,020	2,266	Rural Local	Rural	31
3934	3	TOWANA TRL	744	1,654	Rural Local	Rural	67
3936	3	TOWANA TRL	791	1,758	Rural Local	Rural	54
6183	3	TOWANA TRL	413	825	Rural Local	Rural	90
9000	1	TOWER RD	3,014	7,032	Rural Local	Rural	31
9001	1	TOWER RD	2,120	4,711	Rural Local	Rural	31
9002	1	TOWER RD	871	1,936	Rural Local	Rural	44
688	2	TOWN HILL DR	249	746	Urban Local	Urban	73
700	2	TOWN HILL DR	172	784	Urban Local	Urban	66
713	2	TOWN HILL DR	250	1,138	Urban Local	Urban	76
723	2	TOWN HILL DR	479	2,180	Urban Local	Urban	77
725	2	TOWN HILL DR	334	1,523	Urban Local	Urban	73
733	2	TRACY TRL	237	710	Urban Local	Urban	95
737	2	TRACY TRL	445	1,334	Urban Local	Urban	99
2870	3	TRADEWIND DR	2,249	4,748	Rural Local	Rural	86
2894	3	TRADEWIND DR	575	1,213	Rural Local	Rural	54
2896	3	TRADEWIND DR	868	1,831	Rural Local	Rural	96
5574	2	TRAIL CV	106	610	Urban Local	Urban	91
3097	2	TRAIL OF MADRONES	839	2,518	Urban Local	Urban	26
3115	2	TRAIL OF MADRONES	1,439	4,316	Urban Local	Urban	41
3122	2	TRAIL OF MADRONES	1,333	3,999	Urban Local	Urban	75
3146	2	TRAIL OF MADRONES	412	1,237	Urban Local	Urban	78
3154	2	TRAIL OF MADRONES	558	1,675	Urban Local	Urban	61
3167	2	TRAIL OF MADRONES	913	2,740	Urban Local	Urban	27
6376	2	TRAIL OF MADRONES	448	1,344	Urban Local	Urban	24
6603	2	TRAIL OF MADRONES	1,738	5,214	Urban Local	Urban	35
1237	3	TRAIL OF THE WOODS	489	1,195	Rural Local	Rural	68

GISID	Precint	Street Name	Length (ft)	Area (yd2)	Class	Environment	2009 OCI
1238	3	TRAIL OF THE WOODS	663	1,620	Rural Local	Rural	69
1239	3	TRAIL OF THE WOODS	593	1,448	Rural Local	Rural	68
1261	3	TRAIL OF THE WOODS	773	1,804	Rural Local	Rural	46
1266	3	TRAIL OF THE WOODS	513	1,197	Rural Local	Rural	52
1268	3	TRAIL OF THE WOODS	558	1,303	Rural Local	Rural	49
1269	3	TRAIL OF THE WOODS	1,035	2,416	Rural Local	Rural	49
4915	3	TRAIL VIEW CV	244	815	Rural Local	Rural	29
5877	3	TRAILMASTER DR	805	1,898	Rural Local	Rural	54
240	3	TRAILS END RD	1,067	2,490	Rural Collector	Rural	58
242	3	TRAILS END RD	8,312	19,394	Rural Collector	Rural	70
254	3	TRAILS END RD	345	805	Rural Collector	Rural	67
4740	3	TRAILS END RD	869	1,738	Rural Collector	Rural	61
7013	3	TRAILS END RD	455	1,819	Rural Collector	Rural	92
8971	3	TRAILS END RD	4,050	9,450	Rural Collector	Rural	66
8972	3	TRAILS END RD	911	2,126	Rural Collector	Rural	79
25849	3	TRAILS END RD	301	703	Rural Collector	Rural	79
2989	1	TRAILSIDE ESTATES BLVD	848	2,543	Rural Local	Rural	49
5439	1	TRAILSIDE ESTATES BLVD	380	1,643	Rural Local	Rural	70
6270	3	TRANQUIL OAKS DR	130	345	Urban Local	Urban	36
7359	3	TRAPINI PL	328	985	Rural Local	Rural	74
2931	1	TRAPPERS TRL	651	868	Rural Local	Rural	41
2933	1	TRAPPERS TRL	636	1,625	Rural Local	Rural	45
6628	1	TRAPPERS TRL	1,363	1,817	Rural Local	Rural	18
1270	3	TRAVIS CIR	423	845	Rural Local	Rural	93
1271	3	TRAVIS DR	906	1,811	Rural Local	Rural	91
296	3	TRAVIS OAKS DR	1,094	2,917	Rural Local	Rural	67
298	3	TRAVIS OAKS DR	348	929	Rural Local	Rural	64
299	3	TRAVIS OAKS DR	351	935	Rural Local	Rural	74
300	3	TRAVIS OAKS DR	323	860	Rural Local	Rural	71
301	3	TRAVIS OAKS DR	396	1,057	Rural Local	Rural	53
302	3	TRAVIS OAKS DR	232	619	Rural Local	Rural	64
1493	3	TRAVIS OAKS DR	693	1,849	Rural Local	Rural	91
6377	3	TRAVIS OAKS DR	1,243	3,314	Rural Local	Rural	65
1319	3	TRAVIS RD	132	294	Rural Local	Rural	84
5222	3	TRAVIS VIEW CT	105	624	Urban Local	Urban	19
2240	3	TRAVIS VIEW LP	271	722	Rural Local	Rural	41
2242	3	TRAVIS VIEW LP	1,259	3,356	Rural Local	Rural	44
2244	3	TRAVIS VIEW LP	189	504	Rural Local	Rural	86
6634	3	TRAVIS VISTA DR	956	2,125	Rural Local	Rural	61
4914	3	TRAVIS WOODS CV	701	1,739	Rural Local	Rural	75
4741	3	TRAVISTA DR	859	1,909	Rural Local	Rural	73
5943	3	TREADSOFT CV	1,217	3,970	Urban Local	Urban	59
1849	2	TREASURE ISLAND DR	318	883	Urban Local	Urban	96
1850	2	TREASURE ISLAND DR	972	2,699	Urban Local	Urban	92
5093	2	TREASURE ISLAND DR	136	669	Urban Local	Urban	91
7328	2	TREASURE ISLAND DR	719	1,997	Urban Local	Urban	80
7191	2	TREE SAP WY	418	1,255	Urban Collector	Urban	80
9204	2	TREE SAP WY	109	326	Urban Collector	Urban	94
5743	3	TRENTON DR	236	472	Rural Local	Rural	23
3331	2	TREVINO DR	326	979	Urban Local	Urban	83
3346	2	TREVINO DR	261	782	Urban Local	Urban	88
3382	2	TREVINO DR	1,179	3,536	Urban Local	Urban	97
8552	2	TRICKLING SPRINGS WY	625	1,874	Urban Local	Urban	84
8553	2	TRICKLING SPRINGS WY	168	505	Urban Local	Urban	79
5681	2	TRILLIUM CV	345	1,294	Urban Local	Urban	92
4776	1	TRINIDAD LA	217	481	Rural Local	Rural	56

GISID	Precint	Street Name	Length (ft)	Area (yd2)	Class	Environment	2009 OCI
2935	1	TRISTAM DR	3,255	7,812	Rural Local	Rural	36
7677	1	TRUMAN OAK CV	224	903	Rural Local	Rural	91
3053	1	TRUMPET DR	338	827	Rural Local	Rural	41
3055	1	TRUMPET DR	317	775	Rural Local	Rural	61
3760	4	TUCKER HILL LA	1,172	2,604	Rural Local	Rural	69
6126	4	TUCKER HILL LA	706	1,569	Rural Arterial	Rural	47
6967	1	TUDOR HOUSE RD	995	4,863	Urban Collector	Urban	94
6969	1	TUDOR HOUSE RD	160	782	Urban Collector	Urban	89
6971	1	TUDOR HOUSE RD	300	1,468	Urban Collector	Urban	91
6974	1	TUDOR HOUSE RD	311	1,518	Urban Collector	Urban	94
7397	1	TUDOR HOUSE RD	156	762	Urban Collector	Urban	89
7398	1	TUDOR HOUSE RD	82	399	Urban Collector	Urban	91
7400	1	TUDOR HOUSE RD	86	420	Urban Collector	Urban	78
7401	1	TUDOR HOUSE RD	224	548	Urban Collector	Urban	88
7407	1	TUDOR HOUSE RD	382	934	Urban Collector	Urban	91
7408	1	TUDOR HOUSE RD	346	1,692	Urban Collector	Urban	82
7409	1	TUDOR HOUSE RD	295	1,444	Urban Collector	Urban	66
7412	1	TUDOR HOUSE RD	334	1,632	Urban Collector	Urban	91
7416	1	TUDOR HOUSE RD	314	1,534	Urban Collector	Urban	91
7500	1	TUDOR HOUSE RD	301	1,470	Urban Collector	Urban	96
7505	1	TUDOR HOUSE RD	343	1,677	Urban Collector	Urban	95
7507	1	TUDOR HOUSE RD	298	1,458	Urban Collector	Urban	86
7634	1	TUDOR HOUSE RD	430	2,100	Urban Collector	Urban	82
7635	1	TUDOR HOUSE RD	213	1,040	Urban Collector	Urban	79
7638	1	TUDOR HOUSE RD	254	1,243	Urban Collector	Urban	91
7639	1	TUDOR HOUSE RD	444	1,085	Urban Collector	Urban	89
7640	1	TUDOR HOUSE RD	311	1,521	Urban Collector	Urban	90
7643	1	TUDOR HOUSE RD	419	2,050	Urban Collector	Urban	90
9613	1	TUDOR HOUSE RD	694	2,313	Urban Collector	Urban	86
3501	3	TULARE DR	300	832	Urban Local	Urban	94
5668	3	TULARE DR	416	1,408	Urban Local	Urban	92
2743	2	TUMBLEWEED TRL	1,508	3,352	Urban Local	Urban	66
2744	2	TUMBLEWEED TRL	482	1,072	Urban Local	Urban	67
5184	2	TUMBLEWEED TRL	2,841	6,585	Rural Local	Rural	52
6098	2	TUMBLEWEED TRL	1,840	4,089	Rural Local	Rural	61
923	1	TURBINE DR	612	2,787	Urban Local	Urban	99
926	1	TURBINE DR	396	1,805	Urban Local	Urban	93
4851	1	TURBINE DR	193	880	Urban Local	Urban	81
1903	2	TURKEY CREEK DR	1,037	3,110	Urban Local	Urban	98
1904	2	TURKEY CREEK DR	717	2,150	Urban Local	Urban	99
1908	2	TURKEY CREEK DR	1,626	4,877	Urban Local	Urban	94
1909	2	TURKEY CREEK DR	653	1,958	Urban Local	Urban	100
5132	2	TURKEY CREEK DR	1,511	4,699	Urban Local	Urban	87
4602	3	TURKEY ROOST RD	458	1,069	Rural Local	Rural	66
4604	3	TURKEY ROOST RD	731	1,625	Rural Local	Rural	63
4541	3	TURLEY DR	691	1,536	Rural Local	Rural	84
4543	4	TURLEY DR	496	1,102	Rural Local	Rural	85
4544	3	TURLEY DR	434	965	Rural Local	Rural	85
4545	3	TURLEY DR	443	985	Rural Local	Rural	84
4546	4	TURLEY DR	441	979	Rural Local	Rural	90
4547	3	TURLEY DR	455	1,012	Rural Local	Rural	80
4548	3	TURLEY DR	447	993	Rural Local	Rural	83
4549	3	TURLEY DR	357	793	Rural Local	Rural	91
5095	2	TURMAN CV	226	921	Urban Local	Urban	54
8858	2	TURNBUOY DR	185	514	Urban Local	Urban	89
8859	2	TURNBUOY DR	876	2,759	Urban Local	Urban	59

GISID	Precint	Street Name	Length (ft)	Area (yd2)	Class	Environment	2009 OCI
4640	4	TURNERSVILLE RD	5,094	12,451	Rural Arterial	Rural	28
4642	4	TURNERSVILLE RD	2,217	5,419	Rural Arterial	Rural	22
4643	4	TURNERSVILLE RD	2,407	5,884	Rural Arterial	Rural	30
6143	4	TURNERSVILLE RD	2,340	5,720	Rural Arterial	Rural	43
6715	4	TURNERSVILLE RD	7,147	17,471	Rural Arterial	Rural	48
6716	4	TURNERSVILLE RD	1,998	4,884	Rural Collector	Rural	24
7768	4	TURNERSVILLE RD	3,279	8,015	Rural Arterial	Rural	22
7769	4	TURNERSVILLE RD	2,276	5,564	Rural Arterial	Rural	19
7770	4	TURNERSVILLE RD	3,031	7,409	Rural Arterial	Rural	27
9184	4	TURNERSVILLE RD	1,442	7,689	Rural Local	Rural	96
25905	4	TURNERSVILLE RD	303	741	Urban Collector	Urban	54
9183	3	TURNERSVILLE RD NORTH	7,280	17,797	Rural Arterial	Rural	56
4644	4	TURNERSVILLE RD SOUTH	6,196	15,147	Rural Arterial	Rural	48
4895	3	TURTLE LA	1,258	2,796	Rural Local	Rural	66
5631	4	TURTLE POINT DR	804	2,517	Urban Local	Urban	77
4422	3	TWILIGHT TRL	1,459	2,917	Urban Local	Urban	57
3959	3	TWILIGHT VISTA	1,161	3,048	Rural Local	Rural	40
3967	3	TWILIGHT VISTA	611	1,493	Rural Local	Rural	85
5819	3	TWILIGHT VISTA	293	831	Rural Local	Rural	65
6011	4	TWIN CREEK CV	238	502	Rural Local	Rural	68
4502	4	TWIN CREEK DR	1,104	2,208	Rural Local	Rural	68
4505	3	TWIN CREEK DR	590	1,179	Rural Local	Rural	85
3765	1	TWIN CREEK MEADOWS DR	1,159	2,834	Rural Local	Rural	89
4496	4	TWIN CREEK PARK DR	407	904	Rural Local	Rural	83
4500	4	TWIN CREEK PARK DR	363	806	Rural Local	Rural	51
4507	4	TWIN CREEK PARK DR	1,146	2,547	Rural Local	Rural	67
6007	4	TWIN CREEKS CIR	320	498	Rural Local	Rural	93
9193	3	TWIN CREEKS CIR	457	812	Rural Local	Rural	85
7175	3	TWIN CREEKS CLUB DR	561	2,620	Urban Collector	Urban	95
7820	3	TWIN CREEKS CLUB DR	784	3,657	Urban Collector	Urban	86
7832	3	TWIN CREEKS CLUB DR	116	541	Urban Collector	Urban	89
7861	3	TWIN CREEKS CLUB DR	435	2,029	Urban Collector	Urban	91
7863	3	TWIN CREEKS CLUB DR	499	2,330	Urban Collector	Urban	98
7877	3	TWIN CREEKS CLUB DR	104	486	Urban Collector	Urban	97
8320	3	TWIN CREEKS CLUB DR	1,033	4,823	Urban Collector	Urban	84
8422	3	TWIN CREEKS CLUB DR	997	4,653	Urban Collector	Urban	94
8423	3	TWIN CREEKS CLUB DR	1,022	4,767	Urban Collector	Urban	97
4501	3	TWIN CREEKS RD	305	712	Rural Collector	Rural	69
4506	3	TWIN CREEKS RD	1,119	2,610	Rural Collector	Rural	61
4509	3	TWIN CREEKS RD	278	649	Rural Collector	Rural	66
4511	3	TWIN CREEKS RD	545	1,272	Rural Collector	Rural	50
4512	3	TWIN CREEKS RD	675	1,574	Rural Collector	Rural	57
4517	4	TWIN CREEKS RD	2,748	6,412	Rural Collector	Rural	66
4520	3	TWIN CREEKS RD	663	1,547	Rural Collector	Rural	70
6145	4	TWIN CREEKS RD	133	295	Rural Collector	Rural	78
6146	4	TWIN CREEKS RD	355	788	Rural Collector	Rural	74
7325	4	TWIN CREEKS RD	1,123	2,495	Rural Collector	Rural	71
7326	3	TWIN CREEKS RD	203	452	Rural Collector	Rural	70
9191	3	TWIN CREEKS RD	941	2,090	Rural Collector	Rural	72
9192	3	TWIN CREEKS RD	175	407	Rural Collector	Rural	73
5749	3	TWIN SADDLES	834	2,119	Rural Local	Rural	79
6689	1	TWISTED FENCE DR	717	2,150	Rural Local	Rural	74
6694	1	TWISTED FENCE DR	281	842	Rural Local	Rural	80
1880	3	TWO COVES DR	732	1,610	Urban Local	Urban	83
5123	3	TWO COVES DR	1,359	2,879	Urban Local	Urban	88
8789	2	TYDINGS CV	138	230	Urban Local	Urban	58

GISID	Precint	Street Name	Length (ft)	Area (yd2)	Class	Environment	2009 OCI
40638	2	TYDINGS CV	132	220	Urban Local	Urban	67
5484	2	TYNDALE CV	679	2,289	Urban Local	Urban	90
9139	1	ULYSSES S GRANT ST	98	293	Urban Local	Urban	76
6041	4	UNDERWOOD DR	1,441	3,202	Rural Local	Rural	14
6256	4	UNDERWOOD DR	1,467	3,260	Rural Local	Rural	21
5417	1	UNICE DR	1,110	2,738	Rural Local	Rural	27
2973	1	UNION LEE CHURCH RD	4,508	10,018	Rural Local	Rural	32
45063	1	Unknown OBJ 1500 GISID	553	1,837	Urban Collector	Urban	49
45214	2	Unknown OBJ 7560 GISID	299	994	Urban Collector	Urban	74
4916	3	UPPER WOODS CV	137	577	Rural Local	Rural	31
5996	3	UTAH CIR	319	792	Rural Local	Rural	91
7445	2	UVALDE CREEK DR	793	2,203	Urban Local	Urban	87
5930	3	UVALDE CV	364	1,231	Urban Local	Urban	45
7088	2	VAL VERDE DR	796	2,388	Urban Local	Urban	85
7089	2	VAL VERDE DR	379	1,455	Urban Local	Urban	90
8809	1	VALERIAN TEA DR	668	2,003	Urban Local	Urban	91
6767	1	VALERIES CV	149	664	Rural Local	Rural	91
1916	2	VALLARTA LA	230	409	Rural Local	Rural	89
1926	2	VALLARTA LA	511	908	Rural Local	Rural	70
1936	2	VALLARTA LA	750	1,332	Rural Local	Rural	85
4797	2	VALLEY GLEN CV	139	754	Urban Local	Urban	34
466	2	VALLEY GLEN RD	426	1,609	Urban Local	Urban	91
472	2	VALLEY GLEN RD	641	2,421	Urban Local	Urban	66
478	2	VALLEY GLEN RD	220	831	Urban Local	Urban	59
2672	2	VALLEY VIEW DR	120	266	Rural Local	Rural	67
2677	2	VALLEY VIEW DR	583	1,295	Rural Local	Rural	69
2681	2	VALLEY VIEW DR	553	1,229	Rural Local	Rural	63
5849	3	VALLEY VISTA	1,382	2,881	Rural Local	Rural	67
3788	1	VANDEVER ST	708	2,124	Urban Local	Urban	99
5777	1	VANDEVER ST	106	318	Urban Local	Urban	83
1794	1	VARA DR	604	1,813	Urban Local	Urban	91
5053	1	VARA DR	399	1,379	Urban Local	Urban	85
5260	2	VARNER CT	260	799	Urban Local	Urban	91
3799	1	VARRELMAN ST	331	992	Rural Local	Rural	98
3803	1	VARRELMAN ST	271	813	Rural Local	Rural	99
3806	1	VARRELMAN ST	499	1,496	Rural Local	Rural	91
5783	1	VARRELMAN ST	144	431	Rural Local	Rural	78
7351	1	VARRELMAN ST	782	2,347	Rural Local	Rural	95
7736	2	VEILED FALLS DR	882	2,646	Urban Local	Urban	82
8515	2	VEILED FALLS DR	238	715	Urban Local	Urban	64
8517	2	VEILED FALLS DR	192	788	Urban Local	Urban	73
8526	2	VEILED FALLS DR	316	947	Urban Local	Urban	81
8529	2	VEILED FALLS DR	410	1,229	Urban Local	Urban	83
8530	2	VEILED FALLS DR	356	1,067	Urban Local	Urban	78
8535	2	VEILED FALLS DR	245	736	Urban Local	Urban	74
1047	1	VELIAS WY	514	1,542	Urban Local	Urban	96
1445	3	VENADO DR	320	710	Rural Local	Rural	62
1449	3	VENADO DR	291	647	Rural Local	Rural	71
6090	2	VENITA CV	298	749	Rural Local	Rural	62
2937	1	VERNA ST	1,010	2,694	Rural Local	Rural	36
5415	1	VERNA ST	472	1,102	Rural Local	Rural	72
5673	2	VERVAIN CT	471	1,592	Urban Collector	Urban	90
6858	3	VESTAVIA RIDGE LA	896	2,687	Urban Local	Urban	53
6995	3	VESTAVIA RIDGE LA	185	761	Urban Local	Urban	91
4160	4	VEVEY DR	899	1,698	Rural Local	Rural	77
4171	4	VEVEY DR	1,073	2,027	Rural Local	Rural	75

GISID	Precint	Street Name	Length (ft)	Area (yd2)	Class	Environment	2009 OCI
2448	2	VIA COLINA DR	690	2,836	Urban Local	Urban	95
7098	2	VIA CORDOVA CT	320	1,170	Urban Local	Urban	90
1569	3	VICINITY TRL	2,268	4,032	Rural Local	Rural	36
3857	1	VICTORINE LA	2,995	6,655	Rural Local	Rural	89
6655	3	VIENTO DEL SUR	176	429	Rural Local	Rural	71
6656	3	VIENTO DEL SUR	1,071	2,617	Rural Local	Rural	67
4206	1	VIEWING PL	900	2,100	Rural Local	Rural	29
5897	1	VIEWING PL	400	989	Rural Local	Rural	40
5028	1	VIKING JACK ST	330	1,083	Urban Collector	Urban	54
5029	1	VIKING JACK ST	569	1,707	Urban Collector	Urban	52
3975	3	VIKKI TER	302	670	Rural Local	Rural	75
3982	3	VIKKI TER	1,104	2,454	Rural Local	Rural	73
6568	3	VIKKI TER	1,195	2,656	Rural Local	Rural	68
4794	2	VILLAGE GLEN CV	204	973	Urban Local	Urban	86
469	2	VILLAGE GLEN RD	311	1,175	Urban Local	Urban	75
474	2	VILLAGE GLEN RD	633	2,390	Urban Local	Urban	71
6062	2	VILLAGE GLEN RD	575	2,172	Urban Local	Urban	62
2050	2	VILLAGE WEST DR	254	592	Rural Local	Rural	91
2051	2	VILLAGE WEST DR	387	902	Rural Local	Rural	91
2052	2	VILLAGE WEST DR	277	646	Rural Local	Rural	87
2054	2	VILLAGE WEST DR	233	543	Rural Local	Rural	91
2062	2	VILLAGE WEST DR	624	1,457	Rural Local	Rural	60
2070	2	VILLAGE WEST DR	279	651	Rural Local	Rural	72
2071	2	VILLAGE WEST DR	302	704	Rural Local	Rural	69
6092	2	VILLAGE WEST DR	334	778	Rural Local	Rural	70
1030	1	VINCENT PL	357	1,070	Rural Local	Rural	98
1032	1	VINCENT PL	396	1,188	Rural Local	Rural	95
1033	1	VINCENT PL	170	510	Rural Local	Rural	100
1039	1	VINCENT PL	285	854	Rural Local	Rural	99
1041	1	VINCENT PL	471	1,048	Urban Local	Urban	95
1046	1	VINCENT PL	443	985	Urban Local	Urban	98
1050	1	VINCENT PL	440	978	Urban Local	Urban	92
6437	1	VINCENT PL	275	826	Rural Local	Rural	88
4563	4	VINYARD DR	1,335	2,671	Rural Local	Rural	69
5416	1	VIOLA DR	436	1,203	Rural Local	Rural	43
9311	1	VIOLET LA	782	2,345	Rural Local	Rural	78
9329	1	VIOLET LA	137	411	Rural Local	Rural	89
5144	2	VISTA DEL SOL	217	596	Rural Local	Rural	39
7075	3	VISTA ESTATES CT	639	1,944	Rural Local	Rural	87
7076	3	VISTA ESTATES CT	345	1,162	Rural Local	Rural	91
7778	3	VISTA ESTATES DR	1,003	2,675	Rural Local	Rural	91
6459	3	VISTA OAKS DR	2,068	4,826	Rural Local	Rural	65
5426	1	VIVIAN DR	556	1,360	Rural Local	Rural	53
1664	1	VOELKER LA	1,630	3,983	Rural Local	Rural	72
10095	1	VOELKER LA	2,711	6,628	Rural Local	Rural	36
10128	1	VOELKER LA	800	1,421	Rural Local	Rural	20
9466	1	VOELKER REINHARDT LN	149	446	Rural Local	Rural	52
9468	1	VOELKER REINHARDT LN	313	939	Rural Local	Rural	81
9469	1	VOELKER REINHARDT LN	295	884	Rural Local	Rural	64
5271	2	VON HERFF CT	139	668	Urban Local	Urban	91
4255	4	VON QUINTUS RD	1,129	2,760	Rural Collector	Rural	86
4614	4	VON QUINTUS RD	619	1,514	Rural Collector	Rural	72
4616	4	VON QUINTUS RD	2,025	4,950	Rural Collector	Rural	48
6134	4	VON QUINTUS RD	6,134	14,995	Rural Collector	Rural	40
6264	4	VON QUINTUS RD	3,830	9,362	Rural Collector	Rural	57
8436	4	VON QUINTUS RD	3,111	7,603	Rural Collector	Rural	21

GISID	Precint	Street Name	Length (ft)	Area (yd2)	Class	Environment	2009 OCI
12716	1	W PARSONS ST	1,435	4,767	Urban Collector	Urban	71
44264	3	W US 290 HWY	497	1,651	Urban Collector	Urban	95
2705	3	W. LAKELAND DR	1,316	2,923	Rural Local	Rural	70
5821	3	WAGON RD WEST ST	3,608	7,216	Rural Local	Rural	49
180	3	WAGON WY	1,697	3,772	Urban Local	Urban	74
4714	3	WAGON WY	180	400	Urban Local	Urban	67
1729	2	WALNUT BEND DR	430	1,585	Rural Local	Rural	93
1733	2	WALNUT BEND DR	297	891	Rural Local	Rural	70
1739	1	WALNUT BEND DR	316	947	Rural Local	Rural	75
1745	1	WALNUT BEND DR	342	1,025	Rural Local	Rural	80
1752	1	WALNUT BEND DR	310	931	Rural Local	Rural	80
6865	3	WANAKAH RIDGE CV	153	668	Urban Local	Urban	90
6863	3	WANAKAH RIDGE DR	290	773	Urban Local	Urban	78
6864	3	WANAKAH RIDGE DR	338	901	Urban Local	Urban	83
5188	2	WANDERING MEADOWS	274	972	Rural Local	Rural	36
1713	1	WANDERING WY	148	725	Rural Local	Rural	77
1714	1	WANDERING WY	250	1,220	Rural Local	Rural	68
1715	1	WANDERING WY	239	1,170	Rural Local	Rural	62
1717	1	WANDERING WY	432	2,113	Rural Local	Rural	68
4220	1	WARDMAN DR	286	858	Rural Local	Rural	69
5906	1	WARDMAN DR	593	2,323	Rural Local	Rural	79
6278	1	WARDMAN DR	115	346	Rural Local	Rural	77
6279	1	WARDMAN DR	161	483	Rural Local	Rural	27
814	2	WARFIELD WY	613	1,840	Urban Local	Urban	77
5331	2	WASHOE CIR	674	2,241	Urban Collector	Urban	31
2223	3	WATER LA	290	580	Rural Local	Rural	74
680	2	WATER WELL LA	960	2,881	Urban Local	Urban	68
4829	2	WATER WELL LA	281	1,160	Urban Local	Urban	60
9577	3	WATERCLIFFE DR	553	1,476	Urban Collector	Urban	94
9579	3	WATERCLIFFE DR	2,068	5,516	Urban Collector	Urban	96
5650	3	WATERCREST CT	241	952	Urban Local	Urban	91
3473	2	WATERCREST DR	367	1,021	Urban Local	Urban	94
3474	3	WATERCREST DR	296	823	Urban Local	Urban	74
3838	1	WATERMELON WY	308	684	Rural Local	Rural	91
3839	1	WATERMELON WY	328	728	Rural Local	Rural	91
621	1	WATERWAY BEND	521	1,562	Urban Local	Urban	81
633	1	WATERWAY BEND	388	1,163	Urban Local	Urban	78
644	1	WATERWAY BEND	788	2,365	Urban Local	Urban	73
4822	1	WATERWAY CV	80	538	Urban Local	Urban	54
9974	1	WATSON WY	1,094	3,281	Urban Local	Urban	96
9975	1	WATSON WY	114	524	Urban Local	Urban	92
1408	3	WATUMBA RD	502	1,172	Rural Local	Rural	60
1419	3	WATUMBA RD	913	2,130	Rural Local	Rural	40
495	1	WAUKESHA DR	2,339	10,394	Urban Collector	Urban	79
561	2	WAVECREST BLVD	280	839	Urban Local	Urban	77
567	2	WAVECREST BLVD	281	844	Urban Local	Urban	73
576	2	WAVECREST BLVD	278	833	Urban Local	Urban	72
600	2	WAVECREST BLVD	473	1,418	Urban Local	Urban	80
6535	2	WAVECREST BLVD	847	2,541	Urban Local	Urban	61
9018	1	WAYNEPUR LA	947	2,841	Rural Local	Rural	85
9319	1	WAYNEPUR LA	307	920	Rural Local	Rural	82
9320	1	WAYNEPUR LA	1,011	3,032	Rural Local	Rural	85
3021	1	WAYSIDE BLVD	409	908	Urban Local	Urban	35
3023	1	WAYSIDE BLVD	920	2,044	Urban Local	Urban	54
3013	1	WAYWOOD DR	1,161	2,581	Urban Local	Urban	40
5444	1	WAYWOOD DR	129	286	Rural Local	Rural	32

GISID	Precint	Street Name	Length (ft)	Area (yd2)	Class	Environment	2009 OCI
6947	2	WAYZATA CT	264	1,134	Urban Local	Urban	58
5136	2	WEATHERHILL CV	482	1,471	Rural Local	Rural	86
6410	3	WEBB LA	868	1,832	Rural Local	Rural	81
5767	1	WEBBER OAKS CV	1,254	3,345	Rural Local	Rural	22
9906	1	WEBBERVILLE BALLFIELD	779	1,818	Rural Local	Rural	52
9910	1	WEBBERVILLE PARK ENTRY	407	994	Rural Local	Rural	88
9911	1	WEBBERVILLE PARK ENTRY	331	808	Rural Local	Rural	93
9912	1	WEBBERVILLE PARK ENTRY	194	473	Rural Local	Rural	91
9917	1	WEBBERVILLE PARK ENTRY	1,441	2,881	Rural Local	Rural	73
9918	4	WEBBERVILLE PARK ENTRY	2,637	5,274	Rural Local	Rural	64
5768	1	WEBBERWOOD RIDGE DR	1,143	3,630	Rural Local	Rural	51
7615	1	WEBBERWOOD WY	605	1,797	Rural Local	Rural	24
5457	1	WEBBWOOD WY	298	842	Urban Local	Urban	72
3945	3	WEIR LOOP CIR	2,444	5,431	Rural Local	Rural	53
3946	3	WEIR LOOP CIR	2,005	4,455	Rural Local	Rural	35
3961	3	WEIR LOOP CIR	1,015	2,255	Rural Local	Rural	74
357	2	WEISS LA	1,169	2,858	Urban Collector	Urban	64
363	1	WEISS LA	193	471	Urban Collector	Urban	35
9181	2	WEISS LA	742	1,815	Urban Collector	Urban	80
9182	1	WEISS LA	2,757	6,739	Urban Collector	Urban	33
9737	1	WEISS LA	1,055	2,578	Urban Collector	Urban	26
9812	1	WEISS LA	5,413	13,231	Urban Collector	Urban	29
848	2	WELDON LA	298	895	Urban Local	Urban	93
864	2	WELDON LA	621	1,862	Urban Local	Urban	77
1396	3	WELETKA DR	220	513	Rural Local	Rural	74
1398	3	WELETKA DR	428	998	Rural Local	Rural	60
1400	3	WELETKA DR	566	1,321	Rural Local	Rural	70
1407	3	WELETKA DR	1,042	2,432	Rural Local	Rural	85
1432	3	WELETKA DR	1,674	3,906	Rural Local	Rural	96
1488	3	WELETKA DR	134	313	Rural Local	Rural	92
1781	1	WELLESLEY DR	365	1,094	Urban Local	Urban	91
1787	1	WELLESLEY DR	344	1,032	Urban Local	Urban	58
1791	1	WELLESLEY DR	470	1,409	Urban Local	Urban	40
5054	1	WELLESLEY DR	267	1,077	Urban Local	Urban	50
771	2	WELLS BRANCH PKWY	37	196	Urban Arterial	Urban	93
773	2	WELLS BRANCH PKWY	583	3,109	Urban Arterial	Urban	82
775	2	WELLS BRANCH PKWY	42	221	Urban Arterial	Urban	94
779	2	WELLS BRANCH PKWY	453	2,415	Urban Arterial	Urban	98
782	2	WELLS BRANCH PKWY	41	216	Urban Arterial	Urban	91
784	2	WELLS BRANCH PKWY	44	233	Urban Arterial	Urban	93
787	2	WELLS BRANCH PKWY	555	2,960	Urban Arterial	Urban	96
790	2	WELLS BRANCH PKWY	34	181	Urban Arterial	Urban	98
791	2	WELLS BRANCH PKWY	423	2,254	Urban Arterial	Urban	88
793	2	WELLS BRANCH PKWY	49	262	Urban Arterial	Urban	96
804	2	WELLS BRANCH PKWY	546	2,912	Urban Arterial	Urban	92
806	2	WELLS BRANCH PKWY	39	206	Urban Arterial	Urban	91
809	2	WELLS BRANCH PKWY	515	2,745	Urban Arterial	Urban	85
811	2	WELLS BRANCH PKWY	31	165	Urban Arterial	Urban	82
820	2	WELLS BRANCH PKWY	1,317	7,026	Urban Arterial	Urban	94
821	1	WELLS BRANCH PKWY	546	2,911	Rural Local	Rural	83
825	2	WELLS BRANCH PKWY	1,318	7,028	Urban Arterial	Urban	98
834	1	WELLS BRANCH PKWY	51	270	Urban Arterial	Urban	85
837	1	WELLS BRANCH PKWY	50	266	Urban Arterial	Urban	90
840	2	WELLS BRANCH PKWY	824	4,393	Urban Arterial	Urban	96
843	2	WELLS BRANCH PKWY	809	4,315	Urban Arterial	Urban	91
858	1	WELLS BRANCH PKWY	1,097	5,852	Urban Arterial	Urban	90

GISID	Precint	Street Name	Length (ft)	Area (yd2)	Class	Environment	2009 OCI
861	1	WELLS BRANCH PKWY	1,090	5,811	Urban Arterial	Urban	84
877	1	WELLS BRANCH PKWY	281	1,501	Urban Arterial	Urban	96
883	1	WELLS BRANCH PKWY	289	1,543	Urban Arterial	Urban	97
895	1	WELLS BRANCH PKWY	757	4,038	Urban Arterial	Urban	93
896	2	WELLS BRANCH PKWY	42	226	Urban Arterial	Urban	94
897	1	WELLS BRANCH PKWY	779	4,156	Urban Arterial	Urban	97
899	2	WELLS BRANCH PKWY	37	195	Urban Arterial	Urban	74
902	2	WELLS BRANCH PKWY	519	2,766	Urban Arterial	Urban	96
938	1	WELLS BRANCH PKWY	575	3,065	Rural Local	Rural	93
6206	1	WELLS BRANCH PKWY	900	7,202	Urban Arterial	Urban	93
6207	2	WELLS BRANCH PKWY	880	7,038	Urban Arterial	Urban	92
6591	2	WELLS BRANCH PKWY	558	2,978	Urban Arterial	Urban	93
8574	1	WELLS BRANCH PKWY	5,516	18,324	Urban Arterial	Urban	71
9612	1	WELLS BRANCH PKWY	191	1,016	Urban Arterial	Urban	95
10032	1	WELLS BRANCH PKWY	3,238	14,752	Urban Arterial	Urban	71
45207	1	WELLS BRANCH PKWY	1,086	5,791	Urban Arterial	Urban	90
45208	1	WELLS BRANCH PKWY	351	1,870	Urban Arterial	Urban	79
45209	1	WELLS BRANCH PKWY	326	1,740	Urban Arterial	Urban	100
45210	1	WELLS BRANCH PKWY	1,067	5,689	Urban Arterial	Urban	100
45261	1	WELLS BRANCH PKWY	2,610	13,918	Urban Arterial	Urban	97
1660	1	WELLS LA	4,725	10,501	Rural Local	Rural	31
6058	1	WELLS LA	12,326	27,390	Rural Local	Rural	73
4821	1	WELLS PORT CV	89	565	Urban Local	Urban	56
555	1	WELLS PORT DR	1,267	8,022	Urban Collector	Urban	89
564	1	WELLS PORT DR	702	4,447	Urban Collector	Urban	86
575	1	WELLS PORT DR	316	1,439	Urban Collector	Urban	78
588	1	WELLS PORT DR	294	1,338	Urban Collector	Urban	77
602	1	WELLS PORT DR	469	2,137	Urban Collector	Urban	81
618	1	WELLS PORT DR	276	1,259	Urban Collector	Urban	85
642	1	WELLS PORT DR	823	3,747	Urban Collector	Urban	83
665	1	WELLS PORT DR	421	1,918	Urban Collector	Urban	78
679	1	WELLS PORT DR	267	1,218	Urban Collector	Urban	71
698	1	WELLS PORT DR	294	1,338	Urban Collector	Urban	51
715	1	WELLS PORT DR	326	1,484	Urban Collector	Urban	87
755	1	WELLS PORT DR	746	3,398	Urban Collector	Urban	90
797	1	WELLS PORT DR	490	2,232	Urban Collector	Urban	92
817	1	WELLS PORT DR	296	1,349	Urban Collector	Urban	79
844	1	WELLS PORT DR	431	1,962	Urban Collector	Urban	89
854	1	WELLS PORT DR	304	1,386	Urban Collector	Urban	82
878	1	WELLS PORT DR	771	3,511	Urban Collector	Urban	92
1656	1	WELLS RD	2,317	5,663	Rural Local	Rural	44
1662	1	WELLS RD	3,368	8,234	Rural Local	Rural	46
7953	1	WELLS RD	6,391	15,622	Rural Local	Rural	48
7954	1	WELLS RD	3,628	8,867	Rural Local	Rural	40
341	1	WELLS SCHOOL RD	5,568	13,612	Rural Local	Rural	27
1654	1	WELLS SCHOOL RD	470	1,148	Rural Local	Rural	64
1657	1	WELLS SCHOOL RD	5,658	13,831	Rural Local	Rural	52
3012	1	WELLS TRACE	2,803	6,852	Urban Local	Urban	85
5442	1	WELLS TRACE	810	1,980	Urban Local	Urban	47
7621	3	WELTON CLIFF DR	348	1,043	Rural Local	Rural	79
8404	3	WELTON CLIFF DR	157	472	Rural Local	Rural	91
8424	3	WELTON CLIFF DR	617	1,851	Rural Local	Rural	82
8425	3	WELTON CLIFF DR	707	2,416	Rural Local	Rural	82
321	1	WERCHAN LA	1,729	4,034	Rural Local	Rural	76
325	1	WERCHAN LA	6,219	14,510	Rural Local	Rural	48
2906	1	WESLEY ST	347	540	Rural Local	Rural	76

GISID	Precint	Street Name	Length (ft)	Area (yd2)	Class	Environment	2009 OCI
1249	3	WEST BEACH CIR	615	1,230	Rural Local	Rural	68
1251	3	WEST BEACH RD	329	730	Rural Local	Rural	68
1267	3	WEST BEACH RD	1,766	3,925	Rural Local	Rural	45
6408	3	WEST BEACH RD	1,575	3,500	Rural Local	Rural	79
3657	3	WEST CAVE LP	1,953	5,207	Rural Local	Rural	89
3660	3	WEST CAVE LP	1,351	3,602	Rural Local	Rural	97
3671	3	WEST CAVE LP	317	846	Rural Local	Rural	97
3673	3	WEST CAVE LP	451	1,203	Rural Local	Rural	98
3674	3	WEST CAVE LP	865	2,307	Rural Local	Rural	96
3681	3	WEST CAVE LP	581	1,549	Rural Local	Rural	92
3685	3	WEST CAVE LP	887	2,364	Rural Local	Rural	86
3686	3	WEST CAVE LP	429	1,144	Rural Local	Rural	91
3704	3	WEST CAVE LP	632	1,685	Rural Local	Rural	94
3712	3	WEST CAVE LP	1,391	3,708	Rural Local	Rural	94
2979	1	WEST CREST LA	1,089	2,420	Rural Local	Rural	30
6569	3	WEST DARLEEN EXTENSION	1,272	2,827	Rural Local	Rural	91
8373	3	WEST DARLEEN EXTENSION	215	477	Rural Local	Rural	91
8374	3	WEST DARLEEN EXTENSION	281	624	Rural Local	Rural	91
5834	3	WEST VIEW RD	1,724	3,863	Rural Local	Rural	72
3790	1	WESTALL ST	269	1,223	Urban Local	Urban	100
3791	1	WESTALL ST	270	1,230	Urban Local	Urban	100
3793	1	WESTALL ST	229	1,045	Urban Local	Urban	96
5778	4	WESTALL ST	102	465	Urban Local	Urban	93
3417	2	WESTBANK DR	491	2,620	Urban Arterial	Urban	68
3427	2	WESTBANK DR	629	2,517	Urban Arterial	Urban	70
6339	2	WESTBANK DR	683	2,278	Urban Arterial	Urban	70
6451	2	WESTBANK DR	825	3,302	Urban Arterial	Urban	56
7305	2	WESTBANK DR	320	1,704	Urban Arterial	Urban	66
7306	2	WESTBANK DR	590	3,148	Urban Arterial	Urban	70
7307	2	WESTBANK DR	386	2,057	Urban Arterial	Urban	72
3329	2	WESTBROOK DR	873	3,590	Rural Collector	Rural	73
3368	2	WESTBROOK DR	336	1,007	Urban Local	Urban	90
3369	2	WESTBROOK DR	341	1,400	Urban Local	Urban	65
3370	2	WESTBROOK DR	316	1,299	Urban Local	Urban	91
3380	2	WESTBROOK DR	471	1,414	Urban Local	Urban	83
6338	2	WESTBROOK DR	162	666	Rural Collector	Rural	74
3358	2	WESTBROOK WEST DR	326	977	Urban Collector	Urban	84
3365	2	WESTBROOK WEST DR	427	1,282	Urban Collector	Urban	68
1881	2	WESTCLIFF PL	188	501	Urban Local	Urban	91
7555	2	WESTFALIAN TRL	559	1,553	Urban Local	Urban	89
10068	2	WESTFALIAN TRL	658	1,828	Urban Local	Urban	81
9434	2	WESTGATE WY	194	837	Urban Local	Urban	91
6615	2	WESTLAKE CV	418	1,354	Rural Local	Rural	49
2092	3	WESTLAKE DR	534	2,790	Rural Collector	Rural	46
2099	3	WESTLAKE DR	365	1,907	Rural Collector	Rural	42
2107	2	WESTLAKE DR	359	1,876	Rural Collector	Rural	42
2116	2	WESTLAKE DR	409	2,137	Rural Collector	Rural	38
2118	2	WESTLAKE DR	356	1,859	Rural Collector	Rural	45
2127	3	WESTLAKE DR	541	2,042	Rural Collector	Rural	75
2130	2	WESTLAKE DR	371	1,400	Rural Collector	Rural	72
2137	2	WESTLAKE DR	844	3,187	Rural Collector	Rural	55
2141	2	WESTLAKE DR	262	990	Rural Collector	Rural	46
2157	2	WESTLAKE DR	1,308	3,633	Rural Collector	Rural	81
3101	2	WESTLAKE DR	735	2,043	Rural Collector	Rural	51
3134	3	WESTLAKE DR	1,318	3,661	Rural Collector	Rural	51
3156	2	WESTLAKE DR	352	978	Rural Collector	Rural	69

GISID	Precint	Street Name	Length (ft)	Area (yd2)	Class	Environment	2009 OCI
3163	2	WESTLAKE DR	470	1,306	Rural Collector	Rural	61
3203	2	WESTLAKE DR	2,476	6,879	Rural Collector	Rural	92
3205	2	WESTLAKE DR	432	1,103	Rural Collector	Rural	26
3209	3	WESTLAKE DR	1,266	3,517	Rural Collector	Rural	76
3218	2	WESTLAKE DR	208	577	Rural Collector	Rural	91
6171	2	WESTLAKE DR	279	774	Rural Collector	Rural	51
6172	2	WESTLAKE DR	322	644	Rural Collector	Rural	14
6173	2	WESTLAKE DR	656	1,821	Rural Collector	Rural	50
6371	3	WESTLAKE DR	802	4,187	Rural Collector	Rural	69
6372	2	WESTLAKE DR	509	1,414	Rural Collector	Rural	67
6373	3	WESTLAKE DR	520	1,445	Rural Collector	Rural	52
6755	2	WESTLAKE DR	1,435	3,985	Rural Collector	Rural	55
6756	2	WESTLAKE DR	141	392	Rural Collector	Rural	36
7308	2	WESTLAKE DR	823	2,287	Rural Collector	Rural	64
7309	3	WESTLAKE DR	195	541	Rural Collector	Rural	59
24978	2	WESTLAKE DR	426	1,184	Rural Collector	Rural	15
40642	3	WESTLAKE DR	136	376	Rural Collector	Rural	53
3169	2	WESTLAKE PASS	396	1,101	Urban Collector	Urban	51
3171	2	WESTLAKE PASS	331	920	Urban Collector	Urban	44
3181	2	WESTLAKE PASS	449	1,247	Urban Collector	Urban	30
3184	3	WESTLAKE PASS	328	912	Urban Collector	Urban	33
3192	2	WESTLAKE PASS	418	1,160	Urban Collector	Urban	63
3199	2	WESTLAKE PASS	683	1,897	Urban Collector	Urban	49
1872	2	WESTMINSTER GLEN AV	820	2,461	Urban Local	Urban	75
1873	2	WESTMINSTER GLEN AV	318	953	Urban Local	Urban	94
1875	2	WESTMINSTER GLEN AV	1,283	3,848	Urban Local	Urban	97
1876	2	WESTMINSTER GLEN AV	959	2,877	Urban Local	Urban	98
1882	2	WESTMINSTER GLEN AV	1,144	3,433	Urban Local	Urban	98
1886	2	WESTMINSTER GLEN AV	576	1,728	Urban Local	Urban	100
1890	2	WESTMINSTER GLEN AV	1,058	3,175	Urban Local	Urban	99
1891	2	WESTMINSTER GLEN AV	163	798	Urban Local	Urban	91
2171	2	WESTMINSTER GLEN AV	355	1,066	Urban Local	Urban	89
2173	2	WESTMINSTER GLEN AV	314	943	Urban Local	Urban	96
8322	2	WESTMINSTER GLEN AV	429	1,628	Urban Local	Urban	88
9562	2	WESTONBIRT LN	256	769	Urban Local	Urban	91
5365	2	WESTWARD CV	293	849	Rural Local	Rural	35
6095	2	WESTWARD DR	575	1,279	Rural Local	Rural	91
2439	3	WESTWARD HO TRL	2,104	3,273	Rural Local	Rural	44
3317	2	WESTWOOD TER	406	1,219	Rural Local	Rural	76
3326	2	WESTWOOD TER	366	1,097	Rural Local	Rural	93
3336	2	WESTWOOD TER	115	345	Rural Local	Rural	94
3357	2	WESTWOOD TER	538	1,613	Rural Local	Rural	77
5589	2	WESTWOOD TER	347	1,317	Rural Local	Rural	84
5266	2	WHARTON CT	158	722	Urban Local	Urban	91
3629	3	WHEATLAND DR	305	847	Urban Local	Urban	92
1359	3	WHIPPOORWILL TRL	725	1,611	Rural Local	Rural	69
3236	2	WHIPPOORWILL TRL	336	597	Rural Local	Rural	54
6321	2	WHIPPOORWILL TRL	161	286	Rural Local	Rural	52
6323	2	WHIPPOORWILL TRL	513	1,025	Rural Local	Rural	23
6324	2	WHIPPOORWILL TRL	830	1,659	Rural Local	Rural	33
6643	3	WHIPPOORWILL TRL	1,406	3,124	Rural Local	Rural	70
3853	1	WHIRLAWAY DR	2,194	5,119	Rural Local	Rural	91
3856	1	WHIRLAWAY DR	1,238	2,888	Rural Local	Rural	61
3890	1	WHIRLAWAY DR	272	817	Rural Local	Rural	80
3894	1	WHIRLAWAY DR	794	2,381	Rural Local	Rural	79
3904	1	WHIRLAWAY DR	309	926	Rural Local	Rural	75

GISID	Precint	Street Name	Length (ft)	Area (yd2)	Class	Environment	2009 OCI
5795	1	WHIRLAWAY DR	655	1,618	Rural Local	Rural	85
5389	3	WHIRLWIND CV	526	1,402	Rural Local	Rural	89
4327	3	WHISKEY RIVER DR	1,673	5,020	Urban Local	Urban	88
4361	3	WHISKEY RIVER DR	304	912	Urban Local	Urban	85
5938	3	WHISKEY RIVER DR	152	455	Urban Local	Urban	82
1807	2	WHITE CLIFF DR	1,673	3,905	Rural Local	Rural	50
2428	2	WHITE DOVE PASS	1,430	2,861	Rural Local	Rural	60
2433	2	WHITE DOVE PASS	157	315	Rural Local	Rural	82
2451	2	WHITE DOVE PASS	247	493	Rural Local	Rural	84
2879	3	WHITE HORSE CV	1,672	4,759	Rural Local	Rural	93
8401	1	WHITE HOUSE ST	1,067	3,200	Urban Local	Urban	77
6885	1	WHITE PANDA RUN	393	1,680	Rural Local	Rural	79
4734	3	WHITE RIM CV	205	635	Urban Local	Urban	51
221	3	WHITE RIM TER	3,524	8,222	Urban Local	Urban	68
228	3	WHITE RIM TRL	2,003	4,674	Urban Local	Urban	86
229	3	WHITE RIM TRL	432	1,007	Urban Local	Urban	52
998	1	WHITE RIVER BLVD	946	4,204	Rural Local	Rural	81
4106	3	WHITE TAIL TRL	1,679	4,104	Rural Local	Rural	46
4108	3	WHITE TAIL TRL	703	1,718	Rural Local	Rural	39
7739	2	WHITE WATER CV	378	1,452	Urban Collector	Urban	80
7737	2	WHITE WATER WY	327	982	Urban Collector	Urban	79
7738	2	WHITE WATER WY	320	960	Urban Collector	Urban	78
2398	3	WHITEBEAD TRL	1,356	2,410	Rural Local	Rural	51
5117	2	WHITEHALL CV	555	1,856	Urban Local	Urban	91
3262	2	WHITEMARSH VALLEY WALK	826	3,762	Urban Arterial	Urban	93
3264	2	WHITEMARSH VALLEY WALK	694	3,160	Urban Arterial	Urban	68
3266	2	WHITEMARSH VALLEY WALK	435	1,981	Urban Arterial	Urban	98
3267	2	WHITEMARSH VALLEY WALK	473	2,153	Urban Arterial	Urban	99
3268	2	WHITEMARSH VALLEY WALK	474	2,158	Urban Arterial	Urban	91
3275	2	WHITEMARSH VALLEY WALK	633	2,885	Urban Arterial	Urban	94
3280	2	WHITEMARSH VALLEY WALK	298	1,357	Urban Arterial	Urban	71
3289	2	WHITEMARSH VALLEY WALK	243	1,107	Urban Arterial	Urban	92
3305	2	WHITEMARSH VALLEY WALK	468	2,132	Urban Arterial	Urban	89
3318	2	WHITEMARSH VALLEY WALK	904	4,120	Urban Arterial	Urban	75
5575	2	WHITEMARSH VALLEY WALK	180	822	Urban Arterial	Urban	59
4531	3	WHITETAIL DR	1,129	3,386	Rural Local	Rural	65
4533	3	WHITETAIL DR	456	1,367	Rural Local	Rural	68
192	3	WHITETAIL PASS	317	704	Rural Local	Rural	59
198	3	WHITETAIL PASS	353	785	Rural Local	Rural	80
4720	3	WHITETAIL PASS	269	539	Rural Local	Rural	61
5176	2	WHITETHORN CT	282	1,075	Rural Local	Rural	91
1586	3	WHITNEY DR	2,137	4,275	Rural Local	Rural	51
8067	3	WICKETT WY	590	1,770	Urban Local	Urban	88
8440	1	WICKHAM LN	1,322	4,848	Rural Local	Rural	89
8443	1	WICKHAM LN	338	1,238	Rural Local	Rural	92
8444	1	WICKHAM LN	129	472	Rural Local	Rural	89
3919	3	WIER LP	1,957	3,913	Rural Local	Rural	29
3176	2	WILD BASIN LEDGE	2,763	6,141	Rural Local	Rural	43
3178	2	WILD BASIN LEDGE	1,242	2,759	Rural Local	Rural	23
8970	2	WILD BASIN RD	2,933	6,518	Rural Local	Rural	18
6910	2	WILD CANYON LP	1,156	3,211	Urban Local	Urban	84
7551	3	WILD COW CV	289	1,084	Rural Local	Rural	93
9374	3	WILD FOXGLOVE RD	148	444	Urban Local	Urban	85
9376	3	WILD FOXGLOVE RD	1,095	3,286	Urban Local	Urban	88
9377	3	WILD FOXGLOVE RD	134	401	Urban Local	Urban	78
7552	3	WILD HORSE CV	444	1,516	Rural Local	Rural	91

GISID	Precint	Street Name	Length (ft)	Area (yd2)	Class	Environment	2009 OCI
9292	1	WILD LILY CV	229	1,005	Rural Local	Rural	82
6917	2	WILD ROCK CV	475	1,572	Urban Local	Urban	85
1057	1	WILD SENNA DR	642	2,353	Rural Local	Rural	92
1058	1	WILD SENNA DR	287	1,051	Rural Local	Rural	84
1061	1	WILD SENNA DR	1,002	2,782	Urban Local	Urban	94
4878	1	WILD SENNA DR	166	608	Rural Local	Rural	96
4572	3	WILD TURKEY DR	1,318	2,636	Rural Local	Rural	70
2595	2	WILD TURKEY PASS	1,179	2,619	Rural Local	Rural	66
6652	2	WILD TURKEY PASS	200	445	Rural Local	Rural	92
2684	2	WILDFLOWER LA	458	916	Rural Local	Rural	50
2687	2	WILDFLOWER LA	507	1,013	Rural Local	Rural	42
2694	2	WILDFLOWER LA	502	1,005	Rural Local	Rural	64
5516	2	WILDWIND PT	187	740	Urban Local	Urban	25
8391	1	WILLIAM HARRISON CT	112	837	Urban Local	Urban	88
8394	1	WILLIAM HARRISON ST	332	997	Urban Local	Urban	81
8396	1	WILLIAM HARRISON ST	788	2,364	Urban Local	Urban	87
3929	3	WILLIAMSON CREEK DR	2,202	4,894	Rural Local	Rural	47
3940	3	WILLIAMSON CREEK DR	1,271	2,823	Rural Local	Rural	52
5806	3	WILLIAMSON CREEK DR	297	661	Rural Local	Rural	40
4636	4	WILLIAMSON RD	7,617	18,620	Rural Collector	Rural	47
4637	4	WILLIAMSON RD	2,117	5,175	Rural Collector	Rural	56
4639	4	WILLIAMSON RD	5,364	13,113	Rural Collector	Rural	31
6144	4	WILLIAMSON RD	3,591	7,980	Rural Collector	Rural	55
7714	4	WILLIAMSON RD	2,840	6,943	Rural Collector	Rural	37
7715	4	WILLIAMSON RD	1,288	3,147	Rural Collector	Rural	59
5888	4	WILLIFORD LA	1,687	3,750	Rural Local	Rural	29
124	2	WILLOW VISTA DR	507	1,351	Rural Local	Rural	95
3327	2	WILSON HEIGHTS DR	480	1,441	Urban Local	Urban	74
3387	2	WILSON HEIGHTS DR	1,196	3,588	Urban Local	Urban	73
3395	2	WILSON HEIGHTS DR	145	435	Urban Local	Urban	84
5621	2	WILSON HEIGHTS DR	309	1,027	Urban Local	Urban	74
6151	2	WILSON RD	989	1,757	Rural Local	Rural	39
1082	1	WILTSHIRE DR	249	746	Urban Local	Urban	55
3655	3	WINCHESTER DR	225	525	Rural Local	Rural	86
3658	3	WINCHESTER DR	1,704	3,975	Rural Local	Rural	32
2081	2	WINCHESTER RD	283	848	Urban Local	Urban	96
2090	2	WINCHESTER RD	934	2,802	Urban Local	Urban	98
4683	2	WINDCREST CV	214	673	Rural Local	Rural	59
99	2	WINDCREST DR	161	448	Rural Local	Rural	99
104	2	WINDCREST DR	655	1,818	Rural Local	Rural	41
105	2	WINDCREST DR	446	1,239	Rural Local	Rural	64
1015	1	WINDERMERE DR	414	1,887	Urban Local	Urban	85
6467	1	WINDERMERE DR	106	483	Urban Local	Urban	75
8336	1	WINDERMERE DR	295	1,344	Urban Local	Urban	73
4104	3	WINDING CREEK RD	478	1,275	Rural Local	Rural	98
4109	3	WINDING CREEK RD	3,251	8,669	Rural Local	Rural	90
45264	3	WINDING CREEK RD	275	734	Rural Local	Rural	97
45266	3	WINDING CREEK RD	534	1,306	Rural Local	Rural	39
7250	2	WINDING SHORE LA	636	1,909	Urban Collector	Urban	78
7487	2	WINDING SHORE LA	321	1,426	Urban Collector	Urban	89
7576	2	WINDING SHORE LA	1,252	3,755	Urban Collector	Urban	80
8661	2	WINDING SHORE LA	64	191	Urban Collector	Urban	91
7198	2	WINDING WY	119	489	Rural Local	Rural	92
7199	2	WINDING WY	167	688	Rural Local	Rural	87
7200	2	WINDING WY	149	612	Rural Local	Rural	51
7925	2	WINDING WY	133	548	Rural Local	Rural	74

GISID	Precint	Street Name	Length (ft)	Area (yd2)	Class	Environment	2009 OCI
7928	2	WINDING WY	193	794	Rural Local	Rural	91
7735	2	WINDLESS WY	235	704	Urban Collector	Urban	87
8523	2	WINDLESS WY	163	488	Urban Local	Urban	72
8528	2	WINDLESS WY	182	547	Urban Collector	Urban	80
8531	2	WINDLESS WY	397	1,191	Urban Collector	Urban	86
4787	1	WINDMILL CIR	179	594	Urban Local	Urban	55
9453	2	WINDMILL RANCH AVE	343	1,028	Urban Local	Urban	85
9454	2	WINDMILL RANCH AVE	286	859	Urban Local	Urban	83
9430	2	WINDMILL RIDGE ST	1,043	3,128	Urban Collector	Urban	83
9431	2	WINDMILL RIDGE ST	165	494	Urban Collector	Urban	86
45191	2	WINDMILL RIDGE ST	425	1,274	Urban Collector	Urban	99
45192	2	WINDMILL RIDGE ST	129	387	Urban Collector	Urban	94
9470	1	WINDSTONE CT	548	1,921	Urban Local	Urban	51
9432	2	WINDVIEW LN	140	421	Urban Collector	Urban	85
5240	3	WINDY HARBOR DR	1,407	4,191	Rural Local	Rural	54
1148	3	WINDY RIDGE RD	824	2,014	Rural Local	Rural	96
1151	3	WINDY RIDGE RD	1,522	3,721	Rural Local	Rural	92
6457	3	WINDY RIDGE RD	1,768	4,322	Rural Local	Rural	82
2770	3	WINDY SHORES LP	658	1,096	Rural Local	Rural	91
2773	3	WINDY SHORES LP	494	823	Rural Local	Rural	89
2775	3	WINDY SHORES LP	603	1,006	Rural Local	Rural	91
2777	3	WINDY SHORES LP	997	1,661	Rural Local	Rural	74
57	3	WINDY VALLEY DR	6,720	13,439	Rural Local	Rural	52
9287	1	WINECUP MALLOW TRL	473	1,737	Rural Local	Rural	72
9289	1	WINECUP MALLOW TRL	286	857	Rural Local	Rural	80
9290	1	WINECUP MALLOW TRL	296	887	Rural Local	Rural	61
151	3	WIRE RD	1,291	3,157	Rural Local	Rural	89
152	3	WIRE RD	1,733	4,235	Rural Local	Rural	92
6639	3	WIRE RD	1,968	4,809	Rural Local	Rural	91
6640	3	WIRE RD	1,364	3,333	Rural Local	Rural	84
7241	3	WIRE RD	1,607	3,928	Rural Local	Rural	67
7242	3	WIRE RD	127	310	Rural Local	Rural	91
4469	4	WIRTH RD	342	607	Urban Local	Urban	89
4474	4	WIRTH RD	361	481	Urban Local	Urban	91
6001	3	WIRTH RD	458	611	Urban Local	Urban	73
8940	4	WIRTH RD	310	414	Urban Local	Urban	40
5081	3	WISHEK CV	278	1,054	Urban Local	Urban	91
3873	4	WOLF LA	9,485	25,294	Rural Arterial	Rural	60
4119	4	WOLF LA	6,894	19,149	Rural Arterial	Rural	84
10041	3	WOMACK DR	800	1,600	Rural Local	Rural	65
662	1	WOOD CHASE TRL	678	2,033	Urban Local	Urban	79
4827	2	WOOD CHASE TRL	202	925	Urban Local	Urban	61
8717	1	WOOD LILY TRL	730	2,190	Rural Local	Rural	81
9322	1	WOOD LILY TRL	999	2,997	Rural Local	Rural	81
2148	2	WOODCUTTER'S WY	1,258	3,773	Rural Local	Rural	82
5186	3	WOODCUTTER'S WY	834	2,515	Rural Local	Rural	71
5368	2	WOODLAKE CIR	320	863	Rural Local	Rural	68
5366	2	WOODLAKE CV	434	1,199	Rural Local	Rural	38
5364	2	WOODLAKE TRL	293	866	Rural Local	Rural	29
1870	2	WOODY RIDGE VIEW	1,211	3,364	Urban Local	Urban	98
5113	2	WOODY RIDGE VIEW	381	1,393	Urban Local	Urban	73
10094	1	WOOLY BUCKET CV	230	1,007	Urban Local	Urban	91
5578	2	WORCHESTER CV	189	906	Urban Local	Urban	91
6801	4	WRIGHT RD	1,197	2,927	Rural Local	Rural	21
6802	4	WRIGHT RD	4,389	10,729	Rural Local	Rural	21
8431	4	WRIGHT RD	912	3,243	Rural Local	Rural	92

GISID	Precint	Street Name	Length (ft)	Area (yd2)	Class	Environment	2009 OCI
8432	4	WRIGHT RD	474	1,686	Rural Local	Rural	97
4257	3	WYLDWOOD RD	2,778	6,790	Rural Local	Rural	57
5925	3	WYLDWOOD RD	2,060	5,035	Rural Local	Rural	64
1694	1	YAGER LA	207	529	Rural Local	Rural	91
6606	1	YAGER LA	337	823	Rural Local	Rural	37
6612	1	YAGER LA	3,682	9,411	Rural Local	Rural	66
6712	1	YAGER LA	1,289	3,295	Rural Local	Rural	16
7264	1	YAGER LA	2,992	6,648	Urban Local	Urban	20
7624	3	YALDING DR	484	1,290	Rural Local	Rural	67
5660	2	YARROW CT	138	665	Urban Local	Urban	74
1172	3	YAUPON DR	511	1,249	Urban Collector	Urban	50
6159	3	YAUPON DR	856	2,093	Urban Collector	Urban	30
6161	3	YAUPON DR	189	818	Urban Collector	Urban	72
8333	3	YAUPON DR	552	1,349	Urban Collector	Urban	59
10141	3	YAUPON DR	572	2,477	Urban Collector	Urban	83
5840	3	YAUPON SPRINGS CIR	370	740	Rural Local	Rural	67
4662	3	YAUPON TRL	595	1,191	Rural Local	Rural	94
4663	3	YAUPON TRL	633	1,265	Rural Local	Rural	93
647	1	YELLOWLEAF TRL	285	854	Urban Local	Urban	82
673	1	YELLOWLEAF TRL	527	1,581	Urban Local	Urban	79
684	1	YELLOWLEAF TRL	252	755	Urban Local	Urban	58
629	2	YORA DR	940	2,821	Urban Local	Urban	86
972	1	YORK CASTLE DR	1,153	3,460	Urban Local	Urban	41
975	1	YORK CASTLE DR	138	413	Urban Local	Urban	37
977	1	YORK CASTLE DR	292	876	Urban Local	Urban	40
982	1	YORK CASTLE DR	473	1,418	Urban Local	Urban	52
1966	2	YOSEMITE DR	556	1,113	Urban Local	Urban	75
1976	2	YOSEMITE DR	336	671	Urban Local	Urban	91
4076	3	YOUNG LA	1,470	3,919	Rural Local	Rural	75
6296	3	YOUNG LA	1,564	4,170	Rural Local	Rural	61
1169	3	YUCCA DR	841	2,056	Rural Local	Rural	63
1170	3	YUCCA DR	395	966	Rural Local	Rural	65
1173	3	YUCCA DR	253	618	Rural Local	Rural	64
1176	3	YUCCA DR	458	1,120	Rural Local	Rural	64
1181	3	YUCCA DR	1,092	2,670	Rural Local	Rural	65
1183	3	YUCCA DR	257	627	Rural Local	Rural	72
1185	3	YUCCA DR	151	370	Rural Local	Rural	86
1186	3	YUCCA DR	279	681	Rural Local	Rural	84
6157	3	YUCCA DR	519	1,268	Rural Local	Rural	73
6423	2	YUCCA MOUNTAIN RD	2,297	5,360	Rural Local	Rural	43
7560	3	ZAMBIA DR	1,439	4,317	Rural Local	Rural	85
7565	3	ZAMBIA DR	305	916	Rural Local	Rural	72
7566	3	ZAMBIA DR	62	186	Rural Local	Rural	95
7808	3	ZAMBIA DR	314	942	Rural Local	Rural	91
7893	3	ZAMBIA DR	684	2,051	Rural Local	Rural	79
7899	3	ZAMBIA DR	509	1,527	Rural Local	Rural	80
7900	3	ZAMBIA DR	362	1,087	Rural Local	Rural	75
379	1	ZANZIBAR LA	559	1,491	Rural Local	Rural	69
383	1	ZANZIBAR LA	390	1,039	Rural Local	Rural	78
388	1	ZANZIBAR LA	402	1,071	Rural Local	Rural	72
389	1	ZANZIBAR LA	411	1,097	Rural Local	Rural	51
8454	3	ZAPPA DR	377	1,548	Urban Collector	Urban	91
8458	3	ZAPPA DR	423	1,737	Urban Collector	Urban	93
9004	3	ZAPPA DR	128	524	Urban Collector	Urban	91
9005	3	ZAPPA DR	848	3,485	Urban Collector	Urban	93
2425	2	ZEBECCA CREEK DR	286	794	Urban Local	Urban	88

GISID	Precint	Street Name	Length (ft)	Area (yd2)	Class	Environment	2009 OCI
2432	2	ZEBECCA CREEK DR	211	586	Urban Local	Urban	91
2449	2	ZEBECCA CREEK DR	229	636	Urban Local	Urban	91
5279	2	ZEBECCA CREEK DR	361	1,295	Urban Local	Urban	91
7880	3	ZENNOR CT	225	907	Rural Local	Rural	70
8078	3	ZEPPELIN DR	155	707	Urban Collector	Urban	90
8084	3	ZEPPELIN DR	848	3,865	Urban Collector	Urban	96
8085	3	ZEPPELIN DR	384	1,751	Urban Collector	Urban	99
8680	3	ZEPPELIN DR	149	680	Urban Collector	Urban	91
9003	3	ZEPPELIN DR	302	1,375	Urban Collector	Urban	90
5782	1	ZILLER CV	118	570	Urban Local	Urban	91
1990	2	ZION WY	775	1,550	Rural Local	Rural	24
4784	1	ZIRCON CV	303	908	Urban Local	Urban	60
4949	3	ZOPILOTE CIR	163	457	Rural Local	Rural	23
4155	4	ZURICK DR	625	1,181	Rural Local	Rural	91
4168	4	ZURICK DR	1,074	2,028	Rural Local	Rural	90
5873	3	ZYLE LA	468	1,039	Rural Local	Rural	47
4083	3	ZYLE RD	2,385	5,830	Urban Local	Urban	24
4087	3	ZYLE RD	888	2,170	Urban Local	Urban	22
4088	3	ZYLE RD	581	1,420	Urban Local	Urban	25
4089	3	ZYLE RD	1,301	3,180	Urban Local	Urban	27
4092	3	ZYLE RD	2,306	5,636	Urban Local	Urban	29
5869	3	ZYLE RD	513	1,255	Urban Local	Urban	21

Appendix B

WORST FIRST STREETS LISTING

Appendix B - Travis County Street Inventory Worst First By Precinct

GISID	Precinct	Street Name	Length (ft)	Area (yd2)	Class	Environment	2009 OCI
3885	1	SHAW LA	439	1,269	Rural Local	Rural	7
5429	1	ED ACKLIN RD	1,299	2,599	Urban Collector	Urban	9
3863	1	NORWOOD LA	6,606	20,552	Rural Local	Rural	11
911	1	GARDENIA DR	1,237	2,885	Urban Local	Urban	13
5035	1	BOBWAR ST	351	507	Rural Local	Rural	14
10015	1	GREGG LN	1,766	4,316	Urban Collector	Urban	15
5427	1	LUCINDA DR	244	569	Rural Local	Rural	15
2926	1	ALICIA DR	1,112	3,091	Rural Local	Rural	16
5433	1	DEIDRA DR	1,315	3,808	Rural Local	Rural	16
6712	1	YAGER LA	1,289	3,295	Rural Local	Rural	16
5039	1	CROFFORD LA	1,048	2,446	Rural Local	Rural	17
6344	1	LOCKWOOD SPRINGS RD	1,169	2,337	Urban Collector	Urban	17
4861	1	EDGEMERE DR	555	2,282	Urban Local	Urban	18
10103	1	FARMHAVEN RD	2,295	5,609	Rural Collector	Rural	18
7961	1	STEGER LA	3,517	7,816	Urban Collector	Urban	18
6628	1	TRAPPERS TRL	1,363	1,817	Rural Local	Rural	18
8571	1	CARLSON LA	4,410	10,780	Rural Local	Rural	19
6346	1	HIBBS LA	4,343	9,650	Rural Local	Rural	19
2941	1	LUCINDA DR	1,290	3,009	Rural Local	Rural	19
9155	1	BALLERSTEDT RD	3,221	7,874	Rural Local	Rural	20
41461	1	GREGG LN	735	1,798	Urban Collector	Urban	20
2944	1	LUCINDA DR	718	1,674	Rural Local	Rural	20
323	1	SANDEEN RD	6,786	15,081	Rural Arterial	Rural	20
6056	1	SCHMIDT LA	1,691	4,134	Rural Arterial	Rural	20
10128	1	VOELKER LA	800	1,421	Rural Local	Rural	20
7264	1	YAGER LA	2,992	6,648	Urban Local	Urban	20
443	1	CRYSTAL BEND DR	347	1,079	Rural Collector	Rural	21
8573	1	KILLINGSWORTH LA	2,990	7,308	Urban Collector	Urban	21
339	1	JACOBSON RD	3,488	7,751	Rural Arterial	Rural	22
10130	1	KIMBRO WEST RD	4,821	10,713	Rural Local	Rural	22
5422	1	LIVEOAK LA	877	2,144	Rural Local	Rural	22
7957	1	MANDA CARLSON RD	811	1,893	Rural Arterial	Rural	22
5767	1	WEBBER OAKS CV	1,254	3,345	Rural Local	Rural	22
3008	1	BITTERWOOD DR	960	2,133	Urban Local	Urban	23
7671	1	BRATTON LA	510	1,248	Urban Collector	Urban	23
996	1	EDGEMERE DR	285	1,170	Urban Local	Urban	23
8951	1	HOG EYE RD	772	1,802	Rural Collector	Rural	23
340	1	JACOBSON RD	5,533	12,294	Rural Arterial	Rural	23
6059	1	MANDA CARLSON RD	3,233	7,544	Rural Arterial	Rural	23
3018	1	MONARCH LA	1,129	2,508	Urban Local	Urban	23
2919	1	PARSONS RD	1,652	4,039	Rural Arterial	Rural	23
453	1	SCHMIDT LA	2,114	5,168	Rural Arterial	Rural	23
5431	1	SIGRID DR	1,532	3,627	Rural Local	Rural	23
2972	1	SILVIA DR	1,048	2,679	Rural Local	Rural	23
7672	1	BRATTON LA	2,562	6,262	Urban Collector	Urban	24
3041	1	IMPERIAL DR	786	2,198	Urban Collector	Urban	24
2936	1	JONAH LA	383	935	Rural Local	Rural	24
395	1	KODIAK LA	447	1,092	Rural Local	Rural	24
9079	1	PLAIN VIEW DR	1,074	2,506	Rural Local	Rural	24
451	1	SCHMIDT LA	3,905	10,412	Rural Arterial	Rural	24
8470	1	SCHMIDT LA	803	1,784	Rural Local	Rural	24
7615	1	WEBBERWOOD WY	605	1,797	Rural Local	Rural	24
7670	1	BRATTON LA	407	994	Urban Collector	Urban	25
7062	1	GREGG LN	975	2,382	Urban Collector	Urban	25
5414	1	INGRAM DR	554	1,664	Rural Local	Rural	25

GISID	Precinct	Street Name	Length (ft)	Area (yd2)	Class	Environment	2009 OCI
310	1	JANAK RD	3,716	8,258	Rural Local	Rural	25
2925	1	MORIN DR	1,365	3,489	Rural Local	Rural	25
1685	1	RECTOR LP	5,094	13,584	Rural Local	Rural	25
2970	1	SILVIA DR	1,139	2,910	Rural Local	Rural	25
7962	1	STEGER LA	7,214	16,032	Urban Collector	Urban	25
1763	1	CAMERON RD	1,225	3,267	Rural Arterial	Rural	26
7440	1	DUKE RD	671	2,237	Urban Local	Urban	26
7286	1	GREGG LN	3,376	8,253	Rural Arterial	Rural	26
2910	1	LITTIG RD	155	397	Rural Minor Collect	Rural	26
5424	1	SHOWERS DR	1,436	3,527	Rural Local	Rural	26
9737	1	WEISS LA	1,055	2,578	Urban Collector	Urban	26
6704	1	BLAKE-MANOR RD	6,147	17,759	Rural Arterial	Rural	27
7754	1	LONE TREE DR	460	1,252	Rural Local	Rural	27
1699	1	OLD HWY 20	2,479	7,160	Rural Minor Arterial	Rural	27
7997	1	PARKWAY DR	1,962	5,885	Urban Local	Urban	27
7324	1	SPRINGDALE RD	464	3,301	Urban Arterial	Urban	27
5417	1	UNICE DR	1,110	2,738	Rural Local	Rural	27
6279	1	WARDMAN DR	161	483	Rural Local	Rural	27
341	1	WELLS SCHOOL RD	5,568	13,612	Rural Local	Rural	27
40791	1	ABRAHAMSON RD	1,005	1,786	Rural Local	Rural	28
455	1	GREGG LN	1,211	6,461	Urban Collector	Urban	28
6057	1	HARRY LIND RD	7,030	15,621	Rural Local	Rural	28
1673	1	LITTIG RD	3,646	9,723	Rural Minor Collect	Rural	28
4230	1	MC KENZIE RD	1,063	2,598	Rural Collector	Rural	28
435	1	MILLHOUSE DR	375	1,126	Urban Local	Urban	28
5891	1	AIRLINE TER	163	425	Rural Local	Rural	29
2974	1	BARKER HILLS DR	1,556	3,990	Rural Local	Rural	29
1661	1	BOIS D ARC LN	4,706	12,026	Rural Local	Rural	29
7079	1	BOYCE LA	2,444	5,973	Urban Minor Arterial	Urban	29
452	1	CAMERON RD	2,685	7,161	Rural Arterial	Rural	29
1696	1	CEDER ST	1,923	4,273	Rural Local	Rural	29
2957	1	LUCINDA DR	948	2,212	Rural Local	Rural	29
9977	1	MELBER LA	11,661	25,913	Rural Local	Rural	29
434	1	MILLHOUSE DR	361	1,084	Urban Local	Urban	29
6273	1	MOORES BRIDGE RD	1,162	2,324	Rural Local	Rural	29
39414	1	N WEBBERWOOD WAY	391	956	Urban Collector	Urban	29
6083	1	OLD MANOR RD	1,583	4,222	Rural Collector	Rural	29
1691	1	RALPH RITCHIE RD	2,890	6,759	Rural Local	Rural	29
3004	1	SOUTHWICK DR	225	500	Urban Local	Urban	29
9522	1	SUN GLASS DR	438	1,313	Urban Local	Urban	29
4206	1	VIEWING PL	900	2,100	Rural Local	Rural	29
9812	1	WEISS LA	5,413	13,231	Urban Collector	Urban	29
2963	1	ANN SHOWERS DR	2,055	5,250	Urban Collector	Urban	30
5428	1	ANNABELLE DR	843	2,282	Rural Local	Rural	30
7978	1	CAMERON RD	1,797	4,593	Rural Arterial	Rural	30
425	1	IMMANUEL RD	748	1,911	Rural Minor Arterial	Rural	30
2947	1	LONE TREE DR	1,742	4,645	Rural Local	Rural	30
4789	1	MAHLOW RD	1,439	3,197	Rural Local	Rural	30
6576	1	PARSONS RD	4,147	11,519	Rural Arterial	Rural	30
330	1	SANDEEN RD	4,898	10,884	Rural Arterial	Rural	30
2979	1	WEST CREST LA	1,089	2,420	Rural Local	Rural	30
10129	1	ABRAHAMSON RD	2,088	3,712	Rural Local	Rural	31
3009	1	BLAZEWOOD DR	1,075	2,390	Urban Local	Urban	31
1655	1	JACOBSON RD	1,916	4,684	Rural Arterial	Rural	31
307	1	LUND RD	5,628	12,506	Rural Local	Rural	31
2977	1	NORTH LAKE DR	334	743	Rural Local	Rural	31

GISID	Precint	Street Name	Length (ft)	Area (yd2)	Class	Environment	2009 OCI
9000	1	TOWER RD	3,014	7,032	Rural Local	Rural	31
9001	1	TOWER RD	2,120	4,711	Rural Local	Rural	31
1660	1	WELLS LA	4,725	10,501	Rural Local	Rural	31
5036	1	BOBWAR ST	263	351	Rural Local	Rural	32
7667	1	BOIS D ARC LN	3,113	7,956	Rural Local	Rural	32
1761	1	CAMERON RD	1,152	3,073	Rural Arterial	Rural	32
10127	1	HILL LA	4,884	10,854	Rural Local	Rural	32
7288	1	HOG EYE RD	603	1,542	Urban Collector	Urban	32
10049	1	OLD MANOR RD	2,652	7,957	Rural Collector	Rural	32
7657	1	QUARTERHORSE DR	1,343	2,985	Rural Local	Rural	32
2973	1	UNION LEE CHURCH RD	4,508	10,018	Rural Local	Rural	32
5444	1	WAYWOOD DR	129	286	Rural Local	Rural	32
4195	1	AIRLINE TER	536	1,250	Rural Local	Rural	33
327	1	BRITA OLSON RD	4,588	10,195	Rural Local	Rural	33
1681	1	FUCHS GROVE RD	5,545	14,786	Rural Arterial	Rural	33
2943	1	GALILEE CT	1,335	3,559	Rural Local	Rural	33
545	1	GRAND AVENUE PKWY	1,445	7,064	Urban Arterial	Urban	33
2980	1	LARICAL TRL	1,104	2,453	Rural Local	Rural	33
22777	1	RESERVOIR CT	256	570	Urban Local	Urban	33
9182	1	WEISS LA	2,757	6,739	Urban Collector	Urban	33
4781	1	AZORES DR	492	1,311	Rural Local	Rural	34
3003	1	BITTERWOOD DR	875	1,945	Urban Local	Urban	34
6588	1	BITTING SCHOOL RD	7,349	17,964	Rural Local	Rural	34
5769	1	COLEMAN BRANCH CREEK R	636	1,900	Rural Local	Rural	34
6625	1	DECKER LAKE RD	5,561	13,594	Rural Local	Rural	34
5796	1	DOCTOR SCOTT DR	3,659	8,614	Rural Local	Rural	34
459	1	GREGG MANOR RD	2,724	7,870	Rural Arterial	Rural	34
5413	1	INGRAM DR	432	1,333	Rural Local	Rural	34
5409	1	KIRKEN ST	804	2,116	Rural Local	Rural	34
7668	1	BALLERSTEDT RD	8,204	20,966	Rural Arterial	Rural	35
308	1	COUNTY LINE RD	4,509	11,522	Rural Collector	Rural	35
7211	1	CREEDMOOR DR	2,812	7,499	Rural Local	Rural	35
374	1	CRETE LA	1,183	3,156	Rural Local	Rural	35
9647	1	HEINE FARM RD	1,124	2,497	Rural Arterial	Rural	35
8576	1	IMMANUEL RD	1,588	4,235	Rural Minor Arterial	Rural	35
7775	1	LINDELL LA	5,235	13,377	Rural Local	Rural	35
5407	1	MORROW ST	280	373	Rural Local	Rural	35
7703	1	NAVARRO CREEK RD	2,336	5,970	Rural Local	Rural	35
8468	1	OLD MANOR RD	2,167	5,777	Rural Collector	Rural	35
2917	1	PARSONS RD	2,403	5,874	Rural Arterial	Rural	35
603	1	SCARLET ST	1,192	2,649	Rural Local	Rural	35
6602	1	SHAW LA	760	2,197	Rural Local	Rural	35
3021	1	WAYSIDE BLVD	409	908	Urban Local	Urban	35
363	1	WEISS LA	193	471	Urban Collector	Urban	35
6464	1	CENTRAL COMMERCE DR	684	4,558	Urban Collector	Urban	36
8688	1	COTTONMOUTH SCHOOL RD	1,323	2,940	Rural Local	Rural	36
9156	1	GIESE LA	12,491	29,145	Rural Local	Rural	36
1774	1	HAPPY TRL	402	1,205	Urban Local	Urban	36
446	1	IMMANUEL RD	830	2,121	Rural Minor Arterial	Rural	36
338	1	MANDA CARLSON RD	5,298	12,361	Rural Arterial	Rural	36
421	1	NIGHTVIEW DR	342	1,407	Urban Local	Urban	36
426	1	NIGHTVIEW DR	204	837	Urban Local	Urban	36
2935	1	TRISTAM DR	3,255	7,812	Rural Local	Rural	36
2937	1	VERNA ST	1,010	2,694	Rural Local	Rural	36
10095	1	VOELKER LA	2,711	6,628	Rural Local	Rural	36
8956	1	ARMSTRONG AV	446	892	Rural Local	Rural	37

GISID	Precint	Street Name	Length (ft)	Area (yd2)	Class	Environment	2009 OCI
646	1	BIG HOLLOW DR	426	1,277	Urban Local	Urban	37
382	1	BUTTERCUP RD	893	2,381	Rural Local	Rural	37
5445	1	COLFAX DR	145	322	Rural Local	Rural	37
3844	1	GREEN PASTURES DR	326	725	Rural Local	Rural	37
7061	1	GREGG LN	1,280	3,129	Urban Collector	Urban	37
7289	1	HOG EYE RD	2,482	6,343	Urban Collector	Urban	37
1804	1	KARLING DR	533	1,243	Urban Local	Urban	37
329	1	MANDA CARLSON RD	5,336	13,043	Rural Arterial	Rural	37
7958	1	MANDA CARLSON RD	933	2,176	Rural Arterial	Rural	37
381	1	RENDOVA LA	1,262	3,365	Rural Local	Rural	37
6606	1	YAGER LA	337	823	Rural Local	Rural	37
975	1	YORK CASTLE DR	138	413	Urban Local	Urban	37
2949	1	ANN SHOWERS DR	3,564	9,503	Urban Collector	Urban	38
6952	1	BRIARCREEK LP	780	4,075	Urban Collector	Urban	38
6959	1	BRIARCREEK LP	231	1,207	Urban Collector	Urban	38
4777	1	BUTTERCUP RD	456	1,115	Rural Local	Rural	38
7971	1	CAMERON RD	810	2,519	Rural Arterial	Rural	38
7976	1	CAMERON RD	4,444	11,357	Rural Arterial	Rural	38
5048	1	FERGUSON LA	280	1,023	Rural Local	Rural	38
9648	1	HEINE FARM RD	1,054	2,343	Rural Arterial	Rural	38
8329	1	KILLINGSWORTH LA	1,054	2,692	Urban Collector	Urban	38
456	1	OLD GREGG LA	2,973	7,267	Rural Local	Rural	38
316	1	PFLUGER BERKMAN LA	4,718	10,483	Rural Local	Rural	38
7048	1	TAYLOR LA	11,815	36,757	Rural Arterial	Rural	38
8816	1	BIMINA LA	192	469	Urban Local	Urban	39
328	1	BRITA OLSON RD	6,665	13,329	Rural Local	Rural	39
7977	1	CAMERON RD	4,703	12,019	Rural Arterial	Rural	39
5034	1	HILL LA	2,668	3,853	Rural Local	Rural	39
6389	1	JOHNNY MORRIS RD	1,481	8,555	Rural Arterial	Rural	39
1672	1	JONES RD	10,695	24,956	Urban Local	Urban	39
449	1	LONG MEADOW DR	1,284	3,138	Urban Local	Urban	39
419	1	NIGHTVIEW DR	338	1,390	Urban Local	Urban	39
7322	1	SPRINGDALE RD	6,303	17,509	Urban Arterial	Urban	39
7275	1	ANN SHOWERS DR	1,289	3,438	Urban Collector	Urban	40
7613	1	BLAKE-MANOR RD	4,294	12,405	Rural Minor Collect	Rural	40
8315	1	CAMERON RD	3,932	10,485	Rural Arterial	Rural	40
8594	1	CAROLINE LA	1,238	3,302	Rural Local	Rural	40
4765	1	CHURCH LA	2,239	5,225	Rural Local	Rural	40
619	1	CONNIE ST	1,164	2,586	Rural Local	Rural	40
8230	1	DESSAU RD	1,021	5,671	Rural Local	Rural	40
441	1	DEWBERRY DR	561	1,684	Urban Local	Urban	40
5432	1	GIESLA DR	452	927	Rural Local	Rural	40
544	1	GRAND AVENUE PKWY	788	6,306	Urban Arterial	Urban	40
4830	1	GREAT WILLOW DR	162	762	Urban Local	Urban	40
2971	1	INGRID DR	1,569	3,987	Rural Local	Rural	40
2908	1	JACKSON ST	350	467	Rural Local	Rural	40
7658	1	LUND CARLSON RD	2,467	6,031	Rural Arterial	Rural	40
7956	1	MANDA RD	1,523	3,723	Rural Arterial	Rural	40
8595	1	NO NAME	276	916	Urban Collector	Urban	40
14334	1	OLD MANOR RD	1,153	3,458	Rural Collector	Rural	40
1052	1	ORA LA	354	1,062	Urban Local	Urban	40
378	1	RENDOVA LA	446	1,188	Rural Local	Rural	40
6429	1	RENDOVA LA	935	2,494	Rural Local	Rural	40
6299	1	SHERMAN RD	1,111	2,221	Rural Local	Rural	40
5897	1	VIEWING PL	400	989	Rural Local	Rural	40
3013	1	WAYWOOD DR	1,161	2,581	Urban Local	Urban	40

GISID	Precint	Street Name	Length (ft)	Area (yd2)	Class	Environment	2009 OCI
1791	1	WELLESLEY DR	470	1,409	Urban Local	Urban	40
7954	1	WELLS RD	3,628	8,867	Rural Local	Rural	40
977	1	YORK CASTLE DR	292	876	Urban Local	Urban	40
1670	1	ALBERT VOELKER RD	6,444	12,171	Rural Arterial	Rural	41
8159	1	BITTING SCHOOL RD	798	1,950	Rural Local	Rural	41
7975	1	CAMERON RD	821	2,098	Rural Arterial	Rural	41
682	1	CERVIN BLVD	580	1,740	Urban Local	Urban	41
4200	1	COZETTE DR	174	522	Rural Local	Rural	41
437	1	IMMANUEL RD	872	2,228	Rural Minor Arterial	Rural	41
309	1	LUND CARLSON RD	5,369	12,527	Rural Arterial	Rural	41
7955	1	MANDA RD	4,293	10,970	Rural Arterial	Rural	41
2903	1	MORROW ST	290	451	Rural Local	Rural	41
4863	1	PARKWAY DR	211	814	Urban Local	Urban	41
8962	1	RESERVOIR CT	124	276	Urban Local	Urban	41
565	1	SCARLET ST	1,172	2,605	Rural Local	Rural	41
4786	1	SPINEL RD	491	1,368	Urban Local	Urban	41
2931	1	TRAPPERS TRL	651	868	Rural Local	Rural	41
3053	1	TRUMPET DR	338	827	Rural Local	Rural	41
972	1	YORK CASTLE DR	1,153	3,460	Urban Local	Urban	41
5907	1	BAIN RD	2,725	6,660	Rural Local	Rural	42
7379	1	BLAKE-MANOR RD	773	2,318	Rural Minor Collect	Rural	42
6192	1	BLOOR RD	7,099	18,141	Rural Local	Rural	42
387	1	BUMBLEBEE DR	415	1,245	Rural Local	Rural	42
9285	1	CAMERON RD	8,890	25,683	Rural Arterial	Rural	42
1675	1	FUCHS GROVE RD	3,550	9,466	Rural Arterial	Rural	42
7811	1	NAVARRO CREEK RD	1,600	4,801	Rural Local	Rural	42
4779	1	SAMOA CT	530	1,617	Rural Local	Rural	42
6085	1	SPRINGDALE RD	1,076	7,654	Urban Local	Urban	42
7323	1	SPRINGDALE RD	261	697	Urban Arterial	Urban	42
377	1	ST CROIX LA	1,192	3,178	Rural Local	Rural	42
6079	1	ARNHAMN LA	1,608	3,216	Rural Local	Rural	43
5038	1	AUS-TEX LA	3,500	7,389	Rural Local	Rural	43
5420	1	BETH DR	1,280	3,313	Rural Local	Rural	43
7970	1	CAMERON RD	4,453	13,854	Rural Arterial	Rural	43
8316	1	CAMERON RD	3,635	9,288	Rural Arterial	Rural	43
4836	1	CERVIN CV	226	995	Urban Local	Urban	43
6601	1	COTTONMOUTH SCHOOL RD	151	335	Rural Local	Rural	43
2975	1	DAFFAN LA	6,628	16,938	Rural Local	Rural	43
650	1	ENDICOTT DR	500	1,775	Urban Local	Urban	43
678	1	GREAT WILLOW DR	241	724	Urban Local	Urban	43
1676	1	GREGG MANOR RD	4,884	14,652	Rural Arterial	Rural	43
380	1	IMMANUEL RD	105	280	Rural Minor Arterial	Rural	43
408	1	IMMANUEL RD	897	2,391	Rural Minor Arterial	Rural	43
1677	1	JOHNSON RD	811	1,802	Rural Local	Rural	43
2912	1	LITTIG RD	3,724	9,516	Rural Minor Collect	Rural	43
7663	1	LUND CARLSON RD	559	1,305	Rural Arterial	Rural	43
2904	1	MORROW ST	328	547	Rural Local	Rural	43
420	1	NIGHTVIEW DR	520	2,139	Urban Local	Urban	43
1003	1	NORWELL LA	589	1,767	Urban Local	Urban	43
3064	1	OLD MANOR RD	2,550	7,083	Rural Collector	Rural	43
1022	1	PARKWAY DR	381	1,015	Urban Local	Urban	43
315	1	PFLUGER BERKMAN LA	3,641	8,901	Rural Local	Rural	43
6302	1	PLATT LA	4,317	8,155	Rural Local	Rural	43
3065	1	SPRINGDALE RD	298	2,118	Urban Arterial	Urban	43
5416	1	VIOLA DR	436	1,203	Rural Local	Rural	43
3057	1	ARMSTRONG AV	396	1,099	Rural Local	Rural	44

GISID	Precint	Street Name	Length (ft)	Area (yd2)	Class	Environment	2009 OCI
3020	1	BITTERWOOD DR	356	790	Urban Local	Urban	44
8160	1	BITTING SCHOOL RD	1,827	4,466	Rural Local	Rural	44
6951	1	BRIARCREEK LP	111	581	Urban Collector	Urban	44
6962	1	BRIARCREEK LP	645	3,368	Urban Collector	Urban	44
7387	1	BRIARCREEK LP	630	1,891	Urban Collector	Urban	44
371	1	CRETE LA	937	2,498	Rural Local	Rural	44
1049	1	DELAHUNTY LA	868	1,928	Urban Local	Urban	44
6067	1	DESSAU RD	2,260	12,553	Rural Local	Rural	44
457	1	FUCHS GROVE RD	1,992	5,313	Rural Arterial	Rural	44
1689	1	FUCHS GROVE RD	3,082	8,217	Rural Arterial	Rural	44
1690	1	GREGG MANOR RD	1,747	5,436	Rural Arterial	Rural	44
5033	1	HULSEY RD	949	2,004	Rural Local	Rural	44
8577	1	IMMANUEL RD	777	2,073	Rural Minor Arterial	Rural	44
1674	1	LITTIG RD	2,838	7,568	Rural Minor Collect	Rural	44
8341	1	SHAW LA	959	2,132	Rural Local	Rural	44
2985	1	TAYLOR LA	1,064	2,718	Rural Arterial	Rural	44
1020	1	THREE POINTS RD	1,530	3,740	Rural Collector	Rural	44
9002	1	TOWER RD	871	1,936	Rural Local	Rural	44
1656	1	WELLS RD	2,317	5,663	Rural Local	Rural	44
6066	1	ANDERSON RD	5,007	10,571	Rural Local	Rural	45
2955	1	ANN SHOWERS DR	1,626	4,337	Urban Collector	Urban	45
8957	1	ARMSTRONG AV	460	920	Rural Local	Rural	45
8158	1	BITTING SCHOOL RD	2,424	5,926	Rural Local	Rural	45
1663	1	BOIS D ARC LN	4,088	10,448	Rural Local	Rural	45
6956	1	BRIARCREEK LP	608	3,177	Urban Collector	Urban	45
6958	1	BRIARCREEK LP	693	3,621	Urban Collector	Urban	45
4186	1	COLTON RD	1,866	4,561	Rural Local	Rural	45
6722	1	COUNTY LINE RD	3,667	9,370	Rural Collector	Rural	45
2948	1	DAMITA JO DR	387	990	Urban Collector	Urban	45
2918	1	HOG EYE RD	372	951	Urban Collector	Urban	45
386	1	IMMANUEL RD	361	962	Rural Minor Arterial	Rural	45
1711	1	JOSEPH CLAYTON DR	1,666	4,258	Rural Local	Rural	45
9620	1	LOCKWOOD RD	947	2,419	Rural Collector	Rural	45
9621	1	LOCKWOOD RD	1,891	4,832	Rural Collector	Rural	45
997517	1	LUND RD (Split)	1,074	2,387	Rural Local	Rural	45
7693	1	MELSTONE DR	353	1,603	Rural Local	Rural	45
604	1	OUIDA DR	288	640	Rural Local	Rural	45
9624	1	PARSONS RD	2,585	7,180	Rural Arterial	Rural	45
9625	1	PARSONS RD	2,227	6,186	Rural Arterial	Rural	45
2933	1	TRAPPERS TRL	636	1,625	Rural Local	Rural	45
664	1	ALPHA COLLIER DR	434	1,978	Urban Local	Urban	46
6388	1	AMBLEWOOD WY	141	424	Rural Local	Rural	46
1695	1	ARMSTRONG AV	570	1,141	Rural Local	Rural	46
7669	1	BALLERSTEDT RD	710	1,813	Rural Arterial	Rural	46
2987	1	BLAKE-MANOR RD	2,570	6,853	Rural Minor Collect	Rural	46
7666	1	BOIS D ARC LN	2,998	7,660	Rural Local	Rural	46
6961	1	BRIARCREEK LP	1,038	5,423	Urban Collector	Urban	46
989	1	EDGEMERE DR	329	1,352	Urban Local	Urban	46
2924	1	HOG EYE RD	4,446	10,867	Urban Collector	Urban	46
2928	1	HOG EYE RD	2,327	5,946	Urban Collector	Urban	46
438	1	HYMILL DR	1,150	3,449	Urban Local	Urban	46
3011	1	LARCHBROOK DR	679	1,508	Urban Local	Urban	46
7659	1	LUND CARLSON RD	2,486	6,078	Rural Arterial	Rural	46
2984	1	OLD LOCKWOOD RD	1,885	3,769	Rural Local	Rural	46
2969	1	SILVIA DR	2,073	5,298	Rural Local	Rural	46
1769	1	SPRINKLE RD	3,339	8,162	Rural Arterial	Rural	46

GISID	Precint	Street Name	Length (ft)	Area (yd2)	Class	Environment	2009 OCI
1662	1	WELLS RD	3,368	8,234	Rural Local	Rural	46
6446	1	ARNHAMN LA	408	635	Rural Local	Rural	47
2956	1	BLAKE-MANOR RD	1,666	4,258	Rural Minor Collect	Rural	47
7612	1	BLAKE-MANOR RD	1,332	3,849	Rural Minor Collect	Rural	47
7774	1	BLAKE-MANOR RD	9,264	23,675	Rural Minor Collect	Rural	47
5052	1	BOSQUE LA	350	699	Urban Collector	Urban	47
1780	1	EDENBOURGH LA	619	2,132	Urban Local	Urban	47
8334	1	EDGEMERE DR	532	2,186	Urban Local	Urban	47
4860	1	ESSEX CV	200	818	Urban Local	Urban	47
317	1	FELDER LA	9,975	19,950	Rural Local	Rural	47
4826	1	GINGER ST	896	2,003	Rural Local	Rural	47
705	1	GREAT WILLOW DR	370	1,111	Urban Local	Urban	47
2927	1	INGRID DR	2,603	6,363	Rural Local	Rural	47
2929	1	MORIN DR	1,362	3,479	Rural Local	Rural	47
38477	1	OLD MANOR TAYLOR RD	837	2,780	Urban Collector	Urban	47
5442	1	WELLS TRACE	810	1,980	Urban Local	Urban	47
369	1	CAMERON RD	4,490	11,474	Rural Arterial	Rural	48
458	1	CAMERON RD	2,508	6,967	Rural Arterial	Rural	48
3884	1	CHARLES GOODNIGHT TRL	860	2,198	Rural Local	Rural	48
7695	1	CUTBACK DR	494	2,026	Rural Local	Rural	48
5787	1	DEAF SMITH BLVD	109	496	Rural Local	Rural	48
25553	1	DESSAU RD	607	3,373	Rural Local	Rural	48
1770	1	FERGUSON LA	1,982	4,845	Urban Arterial	Urban	48
546	1	GRAND AVENUE PKWY	805	6,436	Urban Arterial	Urban	48
2932	1	JONAH LA	451	1,102	Rural Local	Rural	48
12587	1	KIMBRO WEST RD	1,027	2,282	Rural Local	Rural	48
8547	1	LAKE EDGE WY	438	1,724	Urban Local	Urban	48
5423	1	POSTOAK PKWY	863	2,205	Rural Local	Rural	48
5027	1	SPARKS RD	5,739	12,753	Rural Local	Rural	48
552	1	THREE POINTS RD	284	693	Rural Local	Rural	48
7953	1	WELLS RD	6,391	15,622	Rural Local	Rural	48
325	1	WERCHAN LA	6,219	14,510	Rural Local	Rural	48
1665	1	ALBERT VOELKER RD	7,421	14,017	Rural Arterial	Rural	49
2954	1	ANN SHOWERS DR	1,561	4,162	Urban Collector	Urban	49
6884	1	APPERSON ST	290	1,319	Rural Local	Rural	49
7027	1	APPLEGATE DR	147	441	Rural Local	Rural	49
2934	1	BLAKE-MANOR RD	1,520	4,053	Rural Minor Collect	Rural	49
7389	1	BLAKE-MANOR RD	1,861	5,377	Rural Arterial	Rural	49
3027	1	BLUE BLUFF RD	2,539	6,206	Urban Minor Arterial	Urban	49
6702	1	BOYCE LA	1,932	5,580	Urban Minor Arterial	Urban	49
370	1	CAMERON RD	1,911	4,883	Rural Arterial	Rural	49
995	1	CENTRAL COMMERCE DR	862	5,459	Urban Collector	Urban	49
41155	1	DESSAU RD	955	5,306	Rural Local	Rural	49
2909	1	EDWARD ST	347	578	Rural Local	Rural	49
1771	1	FERGUSON LA	3,376	8,253	Urban Arterial	Urban	49
2921	1	HOG EYE RD	5,783	14,136	Urban Collector	Urban	49
7696	1	HUNGRY HORSE DR	1,076	3,772	Rural Local	Rural	49
10131	1	JOHNSON RD	1,660	3,690	Rural Local	Rural	49
322	1	MANDA CARLSON RD	6,207	15,173	Rural Local	Rural	49
3043	1	MELODY LA	381	932	Rural Local	Rural	49
9619	1	PARSONS RD	1,018	2,941	Rural Arterial	Rural	49
9477	1	PECANGATE WY	313	940	Urban Local	Urban	49
6953	1	POWDER CREEK DR	806	2,418	Rural Local	Rural	49
8189	1	TERRACE MEADOW WY	255	1,040	Urban Local	Urban	49
2989	1	TRAILSIDE ESTATES BLVD	848	2,543	Rural Local	Rural	49
45063	1	Unknown OBJ 1500 GISID	553	1,837	Urban Collector	Urban	49

GISID	Precint	Street Name	Length (ft)	Area (yd2)	Class	Environment	2009 OCI
2968	1	ANN SHOWERS DR	1,131	3,016	Urban Collector	Urban	50
6502	1	BLAKE-MANOR RD	2,936	7,830	Rural Minor Collect	Rural	50
2976	1	BLUE BLUFF RD	4,284	10,472	Rural Local	Rural	50
7776	1	BLUE BLUFF RD	10,323	25,233	Rural Local	Rural	50
2939	1	BURLESON-MANOR RD	12,777	35,492	Rural Collector	Rural	50
41181	1	CELE RD	1,149	2,808	Urban Collector	Urban	50
6386	1	CLAYWOOD DR	603	1,809	Rural Local	Rural	50
5775	1	DECKER CREEK CV	415	1,232	Rural Local	Rural	50
2946	1	DELORIO ST	1,337	3,418	Rural Local	Rural	50
9178	1	DELTA POST DR	139	678	Urban Collector	Urban	50
6276	1	GEMMER ST	145	434	Rural Local	Rural	50
1658	1	HARRY LIND RD	3,523	7,828	Rural Local	Rural	50
4201	1	HEWERS DR	301	902	Urban Local	Urban	50
4791	1	IMMANUEL RD	591	3,151	Rural Minor Arterial	Rural	50
2965	1	INGRID DR	717	1,752	Rural Local	Rural	50
1678	1	JOHNSON RD	1,521	3,380	Rural Local	Rural	50
2940	1	JONAH LA	385	941	Rural Local	Rural	50
2913	1	LITTIG RD	1,371	3,503	Rural Minor Collect	Rural	50
7517	1	LUND RD	199	443	Rural Local	Rural	50
433	1	MILLHOUSE DR	378	1,133	Urban Local	Urban	50
5411	1	PARSONS RD	846	2,176	Rural Arterial	Rural	50
6565	1	SPRINGDALE RD	535	3,805	Urban Arterial	Urban	50
7049	1	TAYLOR LA	1,698	5,281	Rural Arterial	Rural	50
5054	1	WELLESLEY DR	267	1,077	Urban Local	Urban	50
8803	1	ABRAHAMSON RD	2,441	4,340	Rural Local	Rural	51
6503	1	BLAKE-MANOR RD	1,357	3,618	Rural Minor Collect	Rural	51
359	1	CELE RD	4,209	10,289	Urban Collector	Urban	51
4215	1	CREEDMOOR DR	1,141	2,789	Rural Local	Rural	51
7043	1	CRYSTAL BEND DR	2,379	5,287	Rural Collector	Rural	51
948	1	DESSAU RD	1,444	9,623	Rural Local	Rural	51
536	1	GRAND AVENUE PKWY	919	5,821	Urban Arterial	Urban	51
7084	1	HARRIS RIDGE BLVD	453	1,862	Urban Minor Arterial	Urban	51
2922	1	HOG EYE RD	8,113	22,537	Urban Collector	Urban	51
399	1	IMMANUEL RD	433	1,155	Rural Minor Arterial	Rural	51
7383	1	MELSTONE DR	803	2,408	Rural Local	Rural	51
1698	1	OLD HWY 20	1,095	3,162	Rural Minor Arterial	Rural	51
6593	1	PARKWAY DR	295	788	Urban Local	Urban	51
4207	1	PLANEVIEW DR	471	1,099	Rural Local	Rural	51
983	1	RAMBLE CREEK DR	721	2,163	Urban Local	Urban	51
9134	1	RUTHERFORD B HAYES ST	287	862	Urban Local	Urban	51
391	1	SERENITY DR	891	2,178	Rural Local	Rural	51
331	1	SKOG RD	11,038	22,077	Rural Local	Rural	51
9873	1	SOUTHEAST METRO NATURE	3,906	9,983	Rural Local	Rural	51
5768	1	WEBBERWOOD RIDGE DR	1,143	3,630	Rural Local	Rural	51
698	1	WELLS PORT DR	294	1,338	Urban Collector	Urban	51
9470	1	WINDSTONE CT	548	1,921	Urban Local	Urban	51
389	1	ZANZIBAR LA	411	1,097	Rural Local	Rural	51
7771	1	BLAKE-MANOR RD	2,351	6,269	Rural Minor Collect	Rural	52
7773	1	BLAKE-MANOR RD	1,909	4,878	Rural Minor Collect	Rural	52
7386	1	BRIARCREEK LP	1,236	6,457	Urban Collector	Urban	52
25545	1	DESSAU RD	612	3,399	Rural Local	Rural	52
8677	1	EASY JET ST	489	2,127	Rural Local	Rural	52
9472	1	FALCON TRAIL CT	143	622	Urban Local	Urban	52
10035	1	GRAND AVENUE PKWY	665	3,251	Urban Arterial	Urban	52
9133	1	JOHN F KENNEDY ST	677	2,532	Urban Local	Urban	52
5434	1	JOTHAN DR	427	1,241	Rural Local	Rural	52

GISID	Precint	Street Name	Length (ft)	Area (yd2)	Class	Environment	2009 OCI
326	1	LUND CARLSON RD	2,512	6,141	Rural Arterial	Rural	52
7662	1	LUND CARLSON RD	1,461	3,409	Rural Arterial	Rural	52
6558	1	MANDA CARLSON RD	4,113	6,855	Rural Local	Rural	52
9475	1	PECANGATE WY	865	2,596	Urban Local	Urban	52
3854	1	RIVER TIMBER DR	1,633	3,993	Rural Local	Rural	52
9132	1	RUTHERFORD B HAYES ST	309	928	Urban Local	Urban	52
5029	1	VIKING JACK ST	569	1,707	Urban Collector	Urban	52
9466	1	VOELKER REINHARDT LN	149	446	Rural Local	Rural	52
9906	1	WEBBERVILLE BALLFIELD	779	1,818	Rural Local	Rural	52
1657	1	WELLS SCHOOL RD	5,658	13,831	Rural Local	Rural	52
982	1	YORK CASTLE DR	473	1,418	Urban Local	Urban	52
7772	1	BLAKE-MANOR RD	1,867	5,601	Rural Minor Collect	Rural	53
10078	1	BOIS D ARC LN	4,247	10,853	Rural Local	Rural	53
318	1	CAMERON RD	8,165	20,867	Rural Arterial	Rural	53
9483	1	CELE RD	5,212	12,739	Urban Collector	Urban	53
1021	1	CENTRAL COMMERCE DR	1,347	3,292	Urban Collector	Urban	53
697	1	CERVIN BLVD	713	2,138	Urban Local	Urban	53
2945	1	DAMITA JO DR	402	1,026	Urban Collector	Urban	53
2951	1	DAMITA JO DR	358	916	Urban Collector	Urban	53
5410	1	FORMITH ST	1,133	2,643	Rural Local	Rural	53
7388	1	GREAT VALLEY DR	1,452	4,356	Rural Local	Rural	53
2958	1	INGRID DR	1,385	3,385	Rural Local	Rural	53
7661	1	LUND CARLSON RD	1,508	3,518	Rural Arterial	Rural	53
2983	1	TAYLOR LA	123	315	Rural Arterial	Rural	53
6624	1	TAYLOR LA	198	617	Rural Arterial	Rural	53
5426	1	VIVIAN DR	556	1,360	Rural Local	Rural	53
1721	1	AMBLEWOOD WY	771	2,312	Rural Local	Rural	54
2986	1	BLAKE-MANOR RD	1,738	5,020	Rural Arterial	Rural	54
9484	1	CELE RD	651	1,591	Urban Collector	Urban	54
7694	1	CUTBACK DR	199	596	Rural Local	Rural	54
393	1	IMMANUEL RD	1,443	3,847	Rural Minor Arterial	Rural	54
7063	1	IMMANUEL RD	1,415	7,545	Rural Minor Arterial	Rural	54
5440	1	JARROD LEE CV	969	3,408	Rural Local	Rural	54
8575	1	KILLINGSWORTH LA	6,205	15,857	Urban Collector	Urban	54
454	1	LAZYRIDGE DR	1,016	2,709	Rural Collector	Rural	54
9131	1	LYNDON B JOHNSON ST	742	2,727	Urban Local	Urban	54
376	1	PFLUGERVILLE ESTATES D	164	437	Rural Arterial	Rural	54
6622	1	TAYLOR LA	3,815	11,869	Rural Arterial	Rural	54
5028	1	VIKING JACK ST	330	1,083	Urban Collector	Urban	54
4822	1	WATERWAY CV	80	538	Urban Local	Urban	54
3023	1	WAYSIDE BLVD	920	2,044	Urban Local	Urban	54
548	1	BRATTON LA	1,176	6,269	Urban Collector	Urban	55
596	1	BRENDA ST	1,180	2,622	Rural Local	Rural	55
445	1	CRYSTAL BEND DR	346	998	Rural Collector	Rural	55
6087	1	DUKE RD	1,004	3,345	Urban Local	Urban	55
8335	1	EDGEMERE DR	831	3,417	Urban Local	Urban	55
543	1	GRAND AVENUE PKWY	391	2,691	Urban Arterial	Urban	55
9467	1	GREEN LODGE CT	671	2,288	Urban Local	Urban	55
2967	1	INGRID DR	1,447	3,537	Rural Local	Rural	55
4228	1	SAN JOSE AV	921	2,457	Rural Local	Rural	55
6280	1	SAN JOSE AV	1,072	2,860	Rural Local	Rural	55
8193	1	TERRACE MEADOW WY	290	871	Urban Local	Urban	55
8194	1	TERRACE MEADOW WY	228	683	Urban Local	Urban	55
1082	1	WILTSHIRE DR	249	746	Urban Local	Urban	55
4787	1	WINDMILL CIR	179	594	Urban Local	Urban	55
1084	1	CONNER DOWNS DR	258	775	Urban Local	Urban	56

GISID	Precint	Street Name	Length (ft)	Area (yd2)	Class	Environment	2009 OCI
7516	1	COUNTY LINE RD	1,021	2,608	Rural Collector	Rural	56
447	1	CRYSTAL BEND DR	422	1,219	Rural Collector	Rural	56
9524	1	GLEN MARK DR	190	570	Urban Local	Urban	56
1777	1	HAPPY TRL	383	1,149	Urban Local	Urban	56
3046	1	JACQUELINE LA	1,134	3,023	Rural Local	Rural	56
8598	1	JACQUELINE LA	315	841	Rural Local	Rural	56
7692	1	LIMA DR	1,028	3,085	Rural Local	Rural	56
4866	1	MALDEN CV	103	490	Urban Local	Urban	56
415	1	NIGHTVIEW DR	325	1,334	Urban Local	Urban	56
9327	1	STARBRIMSON TRL	589	1,767	Rural Local	Rural	56
6623	1	TAYLOR LA	910	2,831	Rural Arterial	Rural	56
9121	1	THEODORE ROOSEVELT ST	138	415	Urban Local	Urban	56
4776	1	TRINIDAD LA	217	481	Rural Local	Rural	56
4821	1	WELLS PORT CV	89	565	Urban Local	Urban	56
3006	1	BLUE BLUFF RD	1,986	4,855	Urban Minor Arterial	Urban	57
3062	1	CADILLAC DR	1,717	4,197	Rural Collector	Rural	57
934	1	CAMBOURNE DR	322	1,466	Urban Local	Urban	57
319	1	CAMERON RD	5,509	14,078	Rural Arterial	Rural	57
361	1	CAMERON RD	271	692	Rural Arterial	Rural	57
422	1	DEWBERRY DR	1,618	6,651	Urban Local	Urban	57
8093	1	GLEN MARK DR	176	527	Urban Local	Urban	57
6713	1	HAROLD GREEN RD	4,931	13,148	Rural Local	Rural	57
7665	1	JOHNSON RD	4,852	10,782	Rural Local	Rural	57
2907	1	LITTIG RD	313	799	Rural Minor Collect	Rural	57
2916	1	LOCKWOOD RD	8,036	19,642	Rural Arterial	Rural	57
7664	1	LUND CARLSON RD	2,305	5,379	Rural Arterial	Rural	57
626	1	MARSHA ST	1,168	2,596	Rural Local	Rural	57
8435	1	MELODY LA	1,238	3,438	Rural Local	Rural	57
992	1	ORCHARD PARK CIR	1,618	4,853	Urban Local	Urban	57
9428	1	PECANGATE WY	421	1,263	Urban Local	Urban	57
9478	1	PECANGATE WY	360	1,079	Urban Local	Urban	57
1007	1	PFLUGERVILLE LP	1,306	3,191	Rural Collector	Rural	57
4778	1	SAMOA CT	312	1,071	Rural Local	Rural	57
4850	1	AVENUE I	517	1,450	Urban Local	Urban	58
3036	1	BLUE BLUFF RD	2,782	6,801	Urban Minor Arterial	Urban	58
7673	1	BRATTON LA	1,797	4,392	Urban Collector	Urban	58
4816	1	ICEBERG LA	164	491	Urban Local	Urban	58
444	1	LAZYRIDGE DR	1,143	3,047	Rural Collector	Rural	58
7697	1	LINDELL LA	1,713	4,377	Rural Local	Rural	58
2911	1	LITTIG RD	155	395	Rural Minor Collect	Rural	58
306	1	LUND RD	3,045	6,766	Rural Local	Rural	58
7385	1	POWDER CREEK DR	953	2,858	Rural Local	Rural	58
1787	1	WELLESLEY DR	344	1,032	Urban Local	Urban	58
684	1	YELLOWLEAF TRL	252	755	Urban Local	Urban	58
553	1	BRATTON LA	1,027	5,475	Urban Collector	Urban	59
5436	1	BROWN CEMETERY RD	2,641	6,762	Rural Local	Rural	59
8570	1	COUNTY LINE RD	3,491	8,921	Rural Collector	Rural	59
7992	1	DAWLISH DR	426	1,278	Urban Local	Urban	59
1011	1	EARL BRADFORD CT	450	1,201	Urban Local	Urban	59
7236	1	HOG EYE RD	3,771	9,218	Rural Local	Rural	59
3039	1	IMPERIAL DR	270	660	Urban Collector	Urban	59
7066	1	INVESTMENT DR	174	906	Rural Local	Rural	59
7972	1	KILLINGSWORTH LA	3,776	9,651	Urban Collector	Urban	59
6054	1	LUND CARLSON RD	2,472	5,768	Rural Arterial	Rural	59
1043	1	MANGRUM ST	1,363	3,029	Urban Local	Urban	59
4231	1	MC KENZIE RD	6,443	15,748	Rural Collector	Rural	59

GISID	Precint	Street Name	Length (ft)	Area (yd2)	Class	Environment	2009 OCI
3898	1	PREAKNESS DR	823	2,468	Rural Local	Rural	59
8103	1	SHADY MEADOW WY	165	496	Urban Local	Urban	59
1803	1	SPRINGDALE RD	877	2,436	Urban Arterial	Urban	59
9312	1	ALEPPO PINE TRL	285	856	Rural Local	Rural	60
8190	1	BRANCH LIGHT LN	363	1,088	Urban Local	Urban	60
1002	1	CENTRAL COMMERCE DR	433	1,730	Urban Collector	Urban	60
385	1	CHICADEE CIR	194	583	Rural Local	Rural	60
10932	1	GRAND AVENUE PKWY	214	1,714	Urban Arterial	Urban	60
6111	1	HOG EYE RD	1,922	5,338	Urban Collector	Urban	60
8955	1	NEW KATY LA	624	1,040	Urban Collector	Urban	60
411	1	NIGHTVIEW DR	375	1,543	Urban Local	Urban	60
8268	1	PILLION PL	258	774	Urban Local	Urban	60
645	1	ROSA WELLS LA	287	860	Urban Local	Urban	60
718	1	ROSE PAVONIA PL	257	771	Urban Local	Urban	60
9136	1	RUTHERFORD B HAYES ST	269	808	Urban Local	Urban	60
6743	1	THOMPSON LA	1,895	4,843	Rural Collector	Rural	60
4784	1	ZIRCON CV	303	908	Urban Local	Urban	60
8106	1	ARBOR VIEW LA	451	1,353	Urban Local	Urban	61
2964	1	BROWN CEMETERY RD	210	535	Rural Local	Rural	61
5776	1	CLEAR VIEW DR	1,115	2,229	Rural Local	Rural	61
7212	1	COUNTY LINE RD	5,931	15,156	Rural Collector	Rural	61
985	1	CRESSWELL DR	286	859	Urban Local	Urban	61
439	1	CRYSTAL BEND DR	378	1,092	Rural Collector	Rural	61
4841	1	CRYSTAL CT	312	1,231	Urban Local	Urban	61
8141	1	DELTA POST DR	139	681	Urban Collector	Urban	61
9423	1	FALLSPRINGS WY	134	677	Rural Local	Rural	61
9425	1	FALLSPRINGS WY	819	2,456	Rural Local	Rural	61
8605	1	FERGUSON CUTOFF	539	1,198	Urban Local	Urban	61
8097	1	FIELD STREAM LA	503	1,508	Urban Local	Urban	61
6466	1	HALO DR	109	327	Urban Local	Urban	61
5896	1	HEWERS DR	365	1,598	Urban Local	Urban	61
7064	1	IMMANUEL RD	628	3,349	Rural Minor Arterial	Rural	61
6590	1	LITTIG RD	4,384	13,640	Rural Minor Collect	Rural	61
390	1	MAGIC HILL DR	438	1,070	Rural Local	Rural	61
8317	1	MAGNOLIA RANCH CV	3,202	8,893	Urban Local	Urban	61
5425	1	MARNIE DR	383	894	Rural Local	Rural	61
8095	1	PRINCE PHILLIP WY	266	799	Urban Local	Urban	61
4835	1	SPICE BERRY CV	137	688	Urban Local	Urban	61
3055	1	TRUMPET DR	317	775	Rural Local	Rural	61
3856	1	WHIRLAWAY DR	1,238	2,888	Rural Local	Rural	61
9290	1	WINECUP MALLOW TRL	296	887	Rural Local	Rural	61
8659	1	BASKET FLOWER BND	123	507	Rural Local	Rural	62
8276	1	BREEZY MEADOW LA	157	470	Urban Local	Urban	62
9269	1	COUNTY LINE RD	1,692	4,325	Rural Collector	Rural	62
4198	1	DARRIN LA	261	783	Rural Local	Rural	62
6721	1	DEE GABRIEL COLLINS RD	1,061	3,066	Urban Collector	Urban	62
7973	1	GREGG MANOR RD	5,637	17,538	Rural Arterial	Rural	62
4876	1	HEBBE LA	623	1,385	Urban Local	Urban	62
7660	1	LUND CARLSON RD	1,732	4,235	Rural Arterial	Rural	62
1010	1	MILL CREEK RD	291	581	Rural Local	Rural	62
1671	1	MONKEY RD	1,046	2,441	Rural Local	Rural	62
6345	1	MOSES LA	818	1,999	Rural Local	Rural	62
612	1	PATRICA ST	1,184	2,632	Rural Local	Rural	62
396	1	PERIDOT RD	574	1,404	Urban Local	Urban	62
1680	1	ROSE HILL RD	1,845	2,869	Rural Local	Rural	62
8273	1	SHADY RIDGE LN	397	1,192	Urban Local	Urban	62

GISID	Precint	Street Name	Length (ft)	Area (yd2)	Class	Environment	2009 OCI
1715	1	WANDERING WY	239	1,170	Rural Local	Rural	62
6201	1	APPLEGATE DR	322	1,074	Rural Local	Rural	63
1005	1	BELLEMEADE BLVD	502	1,507	Rural Local	Rural	63
4834	1	CAMAS DR	284	1,126	Urban Local	Urban	63
6055	1	CAMERON RD	735	1,878	Rural Arterial	Rural	63
1014	1	CENTRAL COMMERCE DR	446	2,826	Urban Collector	Urban	63
4202	1	COZETTE DR	284	853	Rural Local	Rural	63
4194	1	CREEDMOOR DR	561	1,372	Rural Local	Rural	63
980	1	CRESSWELL DR	614	1,841	Urban Local	Urban	63
893	1	DAISY DR	1,184	2,630	Urban Local	Urban	63
8690	1	DEE GABRIEL COLLINS RD	1,654	4,777	Urban Collector	Urban	63
5419	1	DELORIO ST	459	1,172	Rural Local	Rural	63
8485	1	FLAT HEAD DR	746	2,237	Rural Local	Rural	63
8092	1	GLEN MARK DR	275	825	Urban Local	Urban	63
3860	1	GREENWOOD DR	744	1,653	Rural Local	Rural	63
7816	1	HAMANN LA	645	1,720	Rural Arterial	Rural	63
4224	1	HEINE FARM RD	873	2,133	Rural Arterial	Rural	63
5435	1	IMOGENE DR	499	1,534	Rural Local	Rural	63
436	1	LAZYRIDGE DR	613	1,838	Rural Collector	Rural	63
394	1	MAGIC HILL DR	739	1,806	Rural Local	Rural	63
1017	1	MILL CREEK RD	300	599	Rural Local	Rural	63
10050	1	OLD MANOR RD	474	1,421	Rural Collector	Rural	63
7987	1	QUIETTE DR	1,056	3,169	Urban Local	Urban	63
1023	1	SARAHS CREEK DR	467	2,075	Urban Collector	Urban	63
1034	1	SARAHS CREEK DR	303	1,245	Urban Collector	Urban	63
5901	1	SCHEBLER ST	172	785	Urban Local	Urban	63
8271	1	SHADOWGLADE PL	193	856	Urban Local	Urban	63
40621	1	SPRINKLE CUTOFF RD	477	1,166	Rural Collector	Rural	63
4788	1	TOPHILL CIR	408	1,490	Urban Local	Urban	63
8479	1	BLAKE-MANOR RD	1,107	4,183	Rural Arterial	Rural	64
2996	1	BLUE BLUFF RD	573	1,401	Urban Minor Arterial	Urban	64
5437	1	BREEZY HILL DR	150	684	Urban Local	Urban	64
2938	1	DAMITA JO DR	488	1,247	Urban Collector	Urban	64
2960	1	ED ACKLIN RD	3,724	9,103	Urban Collector	Urban	64
7384	1	GINSEL LA	968	2,044	Rural Local	Rural	64
8096	1	GLEN MARK DR	278	833	Urban Local	Urban	64
7225	1	IMPERIAL DR	1,298	3,317	Urban Collector	Urban	64
890	1	MICHAEL WAYNE DR	266	799	Urban Local	Urban	64
818	1	SANDY SIDE DR	789	2,366	Urban Local	Urban	64
6763	1	SARAHS CREEK DR	148	608	Urban Collector	Urban	64
4879	1	SPRING HEATH RD	169	470	Urban Local	Urban	64
8102	1	SUN GLIDE LA	185	555	Urban Local	Urban	64
9469	1	VOELKER REINHARDT LN	295	884	Rural Local	Rural	64
1654	1	WELLS SCHOOL RD	470	1,148	Rural Local	Rural	64
2966	1	ANN SHOWERS DR	341	871	Urban Collector	Urban	65
3807	1	AUSTIN'S COLONY BLVD	904	4,120	Rural Collector	Rural	65
8660	1	BASKET FLOWER BND	523	2,148	Rural Local	Rural	65
563	1	BRENDA ST	1,174	2,609	Rural Local	Rural	65
7809	1	BUCK LA	2,453	5,723	Rural Local	Rural	65
8568	1	CELE RD	395	966	Urban Collector	Urban	65
1788	1	COPPERMEAD LA	771	2,312	Urban Local	Urban	65
981	1	CRESSWELL DR	267	802	Urban Local	Urban	65
1702	1	DAFFAN LA	2,171	5,549	Rural Local	Rural	65
2959	1	DAMITA JO DR	633	1,617	Urban Collector	Urban	65
9175	1	DELTA POST DR	156	762	Urban Collector	Urban	65
9519	1	FIELD STREAM LA	700	2,099	Urban Local	Urban	65

GISID	Precint	Street Name	Length (ft)	Area (yd2)	Class	Environment	2009 OCI
9520	1	FIELD STREAM LA	195	585	Urban Local	Urban	65
9644	1	HEINE FARM RD	1,146	2,546	Rural Arterial	Rural	65
6587	1	HOG EYE RD	1,120	2,863	Urban Collector	Urban	65
1683	1	HULSEY RD	247	521	Rural Local	Rural	65
3019	1	IMPERIAL DR	299	731	Urban Collector	Urban	65
986	1	IVYBRIDGE DR	418	1,253	Urban Local	Urban	65
6080	1	JOHNSON ROAD TRLS	1,537	3,244	Rural Local	Rural	65
9270	1	KLAUS LA	8,383	19,561	Rural Local	Rural	65
8318	1	MAGNOLIA RANCH CV	1,174	3,544	Urban Local	Urban	65
7593	1	MC NEIL DR	527	1,406	Urban Local	Urban	65
2915	1	MORROW LA	1,198	1,997	Rural Local	Rural	65
7239	1	PLAIN VIEW DR	706	1,648	Rural Local	Rural	65
8094	1	PRINCE PHILLIP WY	370	1,109	Urban Local	Urban	65
1682	1	RYDEN ST	1,112	2,224	Rural Local	Rural	65
827	1	SANDY SIDE DR	275	826	Urban Local	Urban	65
8199	1	SHADY RIDGE LN	240	721	Urban Local	Urban	65
4768	1	STAPLE CV	144	751	Rural Local	Rural	65
8105	1	SUN GLIDE LA	166	498	Urban Local	Urban	65
3888	1	TIMBER CREEK DR	323	970	Rural Local	Rural	65
3049	1	BELAFONTE BLVD	325	723	Rural Local	Rural	66
8478	1	BLAKE-MANOR RD	2,038	5,888	Rural Arterial	Rural	66
527	1	BRATTON LA	704	2,814	Urban Collector	Urban	66
8101	1	BREEZY MEADOW LA	550	1,650	Urban Local	Urban	66
8496	1	BRIARCREEK LP	728	2,185	Urban Collector	Urban	66
6082	1	CAMERON RD	4,713	12,567	Rural Arterial	Rural	66
7985	1	CARLA DR	574	1,722	Urban Local	Urban	66
360	1	CELE RD	319	780	Urban Collector	Urban	66
2942	1	DAMITA JO DR	403	1,030	Urban Collector	Urban	66
424	1	DENNY LA	876	2,628	Urban Local	Urban	66
8388	1	DWIGHT EISENHOWER ST	93	280	Urban Collector	Urban	66
5049	1	E-K LA	335	1,188	Urban Local	Urban	66
1679	1	GREGG LA	8,875	20,709	Rural Arterial	Rural	66
25803	1	GREGG MANOR RD	1,986	8,827	Urban Collector	Urban	66
7817	1	HAMANN LA	3,451	8,052	Rural Arterial	Rural	66
1069	1	HARRIS RIDGE BLVD	723	2,970	Urban Minor Arterial	Urban	66
9129	1	JAMES GARFIELD ST	148	443	Urban Local	Urban	66
729	1	MASSENGALE ST	1,508	3,350	Urban Local	Urban	66
9288	1	MILKWEED CV	197	909	Rural Local	Rural	66
8135	1	MORNING VIEW CT	154	1,006	Urban Collector	Urban	66
2999	1	NEZ PERCE TRACE	4,369	10,680	Rural Collector	Rural	66
1013	1	PFLUGERVILLE LP	331	1,104	Rural Collector	Rural	66
8269	1	PILLION PL	581	1,743	Urban Local	Urban	66
1044	1	SARAHS CREEK DR	461	1,893	Urban Collector	Urban	66
6440	1	SARAHS CREEK DR	76	227	Urban Collector	Urban	66
6764	1	SARAHS CREEK DR	630	2,590	Urban Collector	Urban	66
8089	1	SHADOWGLEN TRACE	386	1,803	Urban Collector	Urban	66
6519	1	SWEET CADDIE'S DR	425	1,274	Rural Local	Rural	66
551	1	THREE POINTS RD	299	731	Rural Local	Rural	66
7409	1	TUDOR HOUSE RD	295	1,444	Urban Collector	Urban	66
6612	1	YAGER LA	3,682	9,411	Rural Local	Rural	66
9465	1	ARBOR HILL CV	129	387	Rural Local	Rural	67
10014	1	BLAKE-MANOR RD	1,536	4,097	Rural Minor Collect	Rural	67
10079	1	BOIS D ARC LN	925	2,363	Rural Local	Rural	67
8278	1	BREEZY MEADOW LA	134	402	Urban Local	Urban	67
3870	1	BURCH DR	2,496	5,270	Rural Local	Rural	67
8483	1	BUSBY DR	74	223	Rural Local	Rural	67

GISID	Precint	Street Name	Length (ft)	Area (yd2)	Class	Environment	2009 OCI
999	1	CENTRAL COMMERCE DR	790	5,003	Urban Collector	Urban	67
6963	1	CUTBACK DR	101	414	Rural Local	Rural	67
9145	1	DWIGHT EISENHOWER ST	294	881	Urban Collector	Urban	67
9142	1	GERALD FORD ST	100	300	Urban Local	Urban	67
8100	1	GLEN MARK DR	107	322	Urban Local	Urban	67
9523	1	GLEN MARK DR	650	1,949	Urban Local	Urban	67
3849	1	GREEN GROVE DR	1,416	2,831	Rural Local	Rural	67
2920	1	HOG EYE RD	1,209	3,359	Urban Collector	Urban	67
3015	1	IMPERIAL DR	305	746	Urban Collector	Urban	67
875	1	JENNAVE LA	641	1,924	Urban Local	Urban	67
3056	1	JFK DR	564	1,378	Rural Local	Rural	67
3059	1	JFK DR	324	792	Rural Local	Rural	67
722	1	MAPLE HOLLOW TRL	530	1,590	Urban Local	Urban	67
880	1	MICHAEL WAYNE DR	303	908	Urban Local	Urban	67
8091	1	MILL RIDGE TRACE	351	1,053	Rural Local	Rural	67
2995	1	NEZ PERCE TRACE	3,090	8,241	Rural Collector	Rural	67
6741	1	OLD HWY 20	1,595	7,090	Rural Minor Arterial	Rural	67
407	1	PERIDOT RD	1,073	2,622	Urban Local	Urban	67
314	1	PFLUGER BERKMAN LA	6,169	15,079	Rural Local	Rural	67
9138	1	RUTHERFORD B HAYES ST	329	987	Urban Local	Urban	67
9493	1	SHADOWGLEN TRACE	404	1,885	Urban Collector	Urban	67
406	1	SPINEL RD	581	1,421	Urban Local	Urban	67
1766	1	SPRINGDALE RD	156	433	Urban Arterial	Urban	67
4192	1	TICKFORD DR	625	1,875	Urban Local	Urban	67
410	1	TOPAZ RD	402	982	Urban Local	Urban	67
6669	1	AUSTIN'S COLONY BLVD	146	663	Rural Collector	Rural	68
2978	1	BLAKE-MANOR RD	886	3,349	Rural Arterial	Rural	68
8495	1	BRIARCREEK LP	1,172	6,122	Urban Collector	Urban	68
935	1	CAMBOURNE DR	211	963	Urban Local	Urban	68
8597	1	CAROLINE LA	749	1,998	Rural Local	Rural	68
703	1	CASTLE VIEW DR	1,024	3,071	Urban Local	Urban	68
1085	1	CASTLETON DR	330	991	Urban Local	Urban	68
1801	1	CHIMNEY HILL BLVD	230	1,049	Urban Local	Urban	68
7221	1	CRYSTAL BEND DR	164	511	Rural Collector	Rural	68
4196	1	DARRIN LA	376	1,127	Rural Local	Rural	68
991	1	FRAMINGHAM CIR	1,279	3,838	Urban Local	Urban	68
7974	1	GREGG MANOR RD	1,194	7,962	Rural Arterial	Rural	68
9764	1	HUNTERS BEND RD	100	234	Rural Collector	Rural	68
2962	1	INGRID DR	968	2,366	Rural Local	Rural	68
6598	1	JONWOOD WY	110	330	Rural Local	Rural	68
405	1	KODIAK LA	738	1,804	Rural Local	Rural	68
2953	1	LOCKWOOD SPRINGS RD	245	600	Rural Local	Rural	68
2905	1	MAIZE LA	1,603	2,137	Rural Local	Rural	68
4214	1	MAYBACH DR	711	2,133	Rural Local	Rural	68
335	1	NEW SWEDEN CHURCH RD	2,916	7,775	Rural Arterial	Rural	68
336	1	NEW SWEDEN CHURCH RD	5,867	14,342	Rural Arterial	Rural	68
9479	1	OAKLYNN CT	315	1,220	Urban Local	Urban	68
1714	1	WANDERING WY	250	1,220	Rural Local	Rural	68
1717	1	WANDERING WY	432	2,113	Rural Local	Rural	68
666	1	ALPHA COLLIER DR	163	742	Urban Local	Urban	69
334	1	AXELL LA	3,774	8,807	Rural Local	Rural	69
1088	1	CAMBOURNE DR	527	2,400	Urban Local	Urban	69
756	1	CERVIN BLVD	303	910	Urban Local	Urban	69
6385	1	CLAYWOOD DR	241	724	Rural Local	Rural	69
7222	1	CRYSTAL BEND DR	170	528	Rural Collector	Rural	69
7380	1	CUTBACK DR	145	596	Rural Local	Rural	69

GISID	Precint	Street Name	Length (ft)	Area (yd2)	Class	Environment	2009 OCI
7220	1	DESSAU RD	2,386	13,253	Rural Local	Rural	69
7417	1	DESSAU RD	1,556	8,646	Rural Local	Rural	69
403	1	DEWBERRY DR	513	1,255	Urban Local	Urban	69
5801	1	HAYRIDE LA	448	1,455	Rural Local	Rural	69
8387	1	JAMES POLK ST	465	1,396	Urban Local	Urban	69
9310	1	JELLY PALM TRL	302	906	Rural Local	Rural	69
9080	1	PLAIN VIEW DR	791	1,846	Rural Local	Rural	69
7749	1	PRINCE PHILLIP WY	291	872	Urban Local	Urban	69
1793	1	QUIETTE DR	335	1,006	Urban Local	Urban	69
8264	1	SHADOWGLEN BLVD	164	766	Urban Collector	Urban	69
8099	1	SHADY MEADOW WY	449	1,346	Urban Local	Urban	69
8272	1	SHADY RIDGE LN	296	888	Urban Local	Urban	69
1762	1	SPRINKLE RD	3,950	9,655	Rural Arterial	Rural	69
4220	1	WARDMAN DR	286	858	Rural Local	Rural	69
379	1	ZANZIBAR LA	559	1,491	Rural Local	Rural	69
5469	1	ARMSTRONG AV	147	409	Rural Local	Rural	70
3810	1	AUSTIN'S COLONY BLVD	253	1,154	Rural Collector	Rural	70
3820	1	AUSTIN'S COLONY BLVD	264	1,204	Rural Collector	Rural	70
3823	1	AUSTIN'S COLONY BLVD	263	1,200	Rural Collector	Rural	70
4783	1	AZORES DR	523	1,599	Rural Local	Rural	70
7280	1	CAMERON RD	379	1,262	Rural Arterial	Rural	70
6441	1	COACHES CRSG	228	685	Rural Local	Rural	70
9476	1	CROWNSTONE LN	563	1,688	Urban Local	Urban	70
9394	1	DARJEELING DR	158	648	Urban Collector	Urban	70
7682	1	DELTA POST DR	245	1,198	Urban Collector	Urban	70
9144	1	DWIGHT EISENHOWER ST	417	1,250	Urban Collector	Urban	70
681	1	FRONIA WOODWARD RD	298	893	Urban Local	Urban	70
5418	1	GALILEE CT	478	1,274	Rural Local	Rural	70
860	1	GAYLORD DR	256	768	Urban Local	Urban	70
9259	1	GREAT FALLS DR	133	399	Rural Local	Rural	70
6430	1	MERSEYSIDE DR	148	445	Urban Local	Urban	70
431	1	MILLHOUSE DR	1,371	4,113	Urban Local	Urban	70
432	1	MILLHOUSE DR	347	1,040	Urban Local	Urban	70
5412	1	QUIET OAKS LA	1,794	3,986	Rural Local	Rural	70
974	1	RAMBLE CREEK DR	915	2,746	Urban Local	Urban	70
9497	1	SHADOWGLEN TRACE	1,466	6,840	Urban Collector	Urban	70
7303	1	THERMAL DR	858	3,910	Urban Arterial	Urban	70
5803	1	TIMBER CREEK CV	272	1,092	Rural Local	Rural	70
416	1	TOPAZ RD	573	1,400	Urban Local	Urban	70
5439	1	TRAILSIDE ESTATES BLVD	380	1,643	Rural Local	Rural	70
3795	1	AUSTIN'S COLONY BLVD	694	3,163	Rural Collector	Rural	71
10091	1	BASKET FLOWER BND	1,753	5,259	Rural Local	Rural	71
8494	1	BRIARCREEK LP	584	3,051	Urban Collector	Urban	71
404	1	CELESTIAL LA	154	377	Rural Local	Rural	71
6465	1	CENTRAL COMMERCE DR	965	6,109	Urban Collector	Urban	71
2901	1	COUNTY LINE RD	3,271	8,359	Rural Collector	Rural	71
7515	1	COUNTY LINE RD	6,067	15,504	Rural Collector	Rural	71
1784	1	EDENBOURGH LA	608	1,825	Urban Local	Urban	71
1701	1	JOHNNY MORRIS RD	2,019	11,666	Rural Arterial	Rural	71
5041	1	JOSEPH CLAYTON DR	908	2,118	Rural Local	Rural	71
8548	1	LAKE EDGE WY	161	482	Urban Local	Urban	71
2981	1	LOCKWOOD RD	1,288	3,292	Rural Arterial	Rural	71
4764	1	MC CURRY RD	2,958	7,558	Rural Local	Rural	71
8600	1	MELODY LA	720	1,999	Rural Local	Rural	71
3813	1	MENIFEE ST	527	1,582	Urban Local	Urban	71
1666	1	OLD KIMBRO RD	6,472	17,258	Rural Arterial	Rural	71

GISID	Precint	Street Name	Length (ft)	Area (yd2)	Class	Environment	2009 OCI
1042	1	ORA LA	369	1,106	Urban Local	Urban	71
571	1	PATRICA ST	1,178	2,618	Rural Local	Rural	71
3910	1	PIMLICO DR	691	2,072	Rural Local	Rural	71
6957	1	POWDER CREEK DR	148	445	Rural Local	Rural	71
866	1	RICHARD WALKER BLVD	768	2,303	Urban Local	Urban	71
9140	1	RUTHERFORD B HAYES ST	285	854	Urban Local	Urban	71
1100	1	SARAHS CREEK DR	169	507	Urban Collector	Urban	71
8270	1	SHADOWGLADE PL	381	1,143	Urban Local	Urban	71
7525	1	SPRING HILL LA	1,843	4,095	Urban Local	Urban	71
1775	1	SPRINGDALE RD	386	1,073	Urban Arterial	Urban	71
7301	1	THERMAL DR	884	4,027	Urban Arterial	Urban	71
1712	1	TOM ADAMS DR	885	3,639	Rural Local	Rural	71
12716	1	W PARSONS ST	1,435	4,767	Urban Collector	Urban	71
8574	1	WELLS BRANCH PKWY	5,516	18,324	Urban Arterial	Urban	71
10032	1	WELLS BRANCH PKWY	3,238	14,752	Urban Arterial	Urban	71
679	1	WELLS PORT DR	267	1,218	Urban Collector	Urban	71
7528	1	ABRAHAMSON RD	1,928	3,428	Rural Local	Rural	72
3805	1	AYALA DR	257	772	Urban Local	Urban	72
6955	1	BELT DR	295	885	Rural Local	Rural	72
8491	1	BRIARCREEK LP	279	1,455	Urban Collector	Urban	72
1764	1	CAMERON RD	192	513	Rural Arterial	Rural	72
6078	1	CARLSON RD	7,816	17,368	Rural Local	Rural	72
3000	1	COLFAX DR	650	1,444	Urban Local	Urban	72
6729	1	COLLINWOOD WEST DR	264	1,230	Rural Local	Rural	72
4183	1	COLTON RD	2,325	5,426	Rural Local	Rural	72
4114	1	FOLEY DR	2,069	5,057	Rural Local	Rural	72
9255	1	GOLDEN VALLEY DR	136	558	Rural Local	Rural	72
3865	1	GREENWOOD DR	60	147	Rural Local	Rural	72
1091	1	HARRIS RIDGE BLVD	969	3,984	Urban Minor Arterial	Urban	72
3038	1	IMPERIAL DR	115	332	Urban Collector	Urban	72
6081	1	LITTIG RD	2,371	6,060	Rural Minor Collect	Rural	72
2982	1	LOCKWOOD RD	1,459	3,728	Rural Arterial	Rural	72
9618	1	LOCKWOOD RD	204	522	Rural Collector	Rural	72
586	1	LOON LAKE DR	479	2,180	Urban Local	Urban	72
1080	1	MERSEYSIDE DR	469	1,406	Urban Local	Urban	72
6065	1	OLYMPIC DR	137	562	Rural Local	Rural	72
3903	1	PIMLICO DR	829	2,486	Rural Local	Rural	72
8109	1	PRINCE PHILLIP WY	111	332	Urban Local	Urban	72
4832	1	PURSLANE MEADOW TRL	412	1,235	Urban Local	Urban	72
668	1	QUIET WOOD DR	746	2,237	Urban Local	Urban	72
9135	1	RICHARD NIXON ST	642	2,429	Urban Local	Urban	72
5770	1	RIVER RD	1,481	3,270	Rural Collector	Rural	72
9141	1	RUTHERFORD B HAYES ST	292	876	Urban Local	Urban	72
1048	1	SARAHS CREEK DR	217	892	Urban Collector	Urban	72
3880	1	SHALLOWBROOK TRL	558	1,737	Rural Local	Rural	72
928	1	THERMAL DR	429	1,955	Urban Arterial	Urban	72
6274	1	TICKFORD DR	116	349	Urban Local	Urban	72
5415	1	VERNA ST	472	1,102	Rural Local	Rural	72
1664	1	VOELKER LA	1,630	3,983	Rural Local	Rural	72
5457	1	WEBBWOOD WY	298	842	Urban Local	Urban	72
9287	1	WINECUP MALLOW TRL	473	1,737	Rural Local	Rural	72
388	1	ZANZIBAR LA	402	1,071	Rural Local	Rural	72
8136	1	ARROWMOUND PS	325	974	Urban Local	Urban	73
971	1	AUTUMN MIST ST	282	847	Urban Local	Urban	73
8492	1	BRIARCREEK LP	884	4,618	Urban Collector	Urban	73
6620	1	CADILLAC DR	362	885	Rural Collector	Rural	73

GISID	Precint	Street Name	Length (ft)	Area (yd2)	Class	Environment	2009 OCI
1089	1	CONNER DOWNS DR	296	888	Urban Local	Urban	73
7219	1	DESSAU RD	371	2,059	Rural Local	Rural	73
41160	1	DESSAU RD	961	5,340	Rural Local	Rural	73
6517	1	DRUSILLA'S DR	242	727	Rural Local	Rural	73
9256	1	GOLDEN VALLEY DR	1,639	6,739	Rural Local	Rural	73
3048	1	JFK DR	1,050	2,334	Rural Local	Rural	73
752	1	KLATTENHOFF DR	683	3,110	Urban Collector	Urban	73
9045	1	LAKE EDGE WY	170	511	Urban Local	Urban	73
2902	1	LITTIG RD	405	1,036	Rural Minor Collect	Rural	73
2914	1	LITTIG RD	3,669	9,377	Rural Minor Collect	Rural	73
6520	1	MELANIE'S WALK	397	1,190	Rural Local	Rural	73
4882	1	MERSEYSIDE DR	63	190	Urban Local	Urban	73
6304	1	MILO RD	1,916	2,981	Rural Local	Rural	73
10081	1	OLD KIMBRO RD	5,655	15,080	Rural Local	Rural	73
6549	1	PLOVERVILLE LA	222	790	Urban Local	Urban	73
4223	1	PROUD PANDA DR	464	1,961	Rural Local	Rural	73
9314	1	SAGO PALM TRL	136	407	Rural Local	Rural	73
8265	1	SHADOWGLEN BLVD	352	1,644	Urban Collector	Urban	73
7000	1	SOJOURNER ST	815	2,446	Rural Local	Rural	73
9119	1	THEODORE ROOSEVELT ST	139	416	Urban Local	Urban	73
45257	1	THYONE DR	393	1,178	Urban Local	Urban	73
644	1	WATERWAY BEND	788	2,365	Urban Local	Urban	73
9917	1	WEBBERVILLE PARK ENTRY	1,441	2,881	Rural Local	Rural	73
6058	1	WELLS LA	12,326	27,390	Rural Local	Rural	73
8336	1	WINDERMERE DR	295	1,344	Urban Local	Urban	73
10092	1	ALEPPO PINE TRL	613	1,839	Rural Local	Rural	74
1744	1	APPLEGATE DR	240	719	Rural Local	Rural	74
3816	1	AUSTIN'S COLONY BLVD	285	1,296	Rural Collector	Rural	74
3827	1	AUSTIN'S COLONY BLVD	259	1,180	Rural Collector	Rural	74
10133	1	BOYCE LA	145	370	Urban Minor Arterial	Urban	74
1708	1	BRAKER LA	491	2,620	Rural Local	Rural	74
739	1	CAMAS DR	634	1,902	Urban Local	Urban	74
8655	1	CENTRAL COMMERCE DR	486	3,075	Urban Collector	Urban	74
736	1	CERVIN BLVD	304	912	Urban Local	Urban	74
1802	1	CHIMNEY HILL BLVD	219	999	Urban Local	Urban	74
428	1	CYPRESS DR	1,279	3,838	Urban Local	Urban	74
913	1	DAISY DR	1,178	2,617	Urban Local	Urban	74
6626	1	DECKER LAKE RD	232	566	Rural Local	Rural	74
9123	1	DWIGHT EISENHOWER ST	554	2,163	Urban Collector	Urban	74
2992	1	GILBERT RD	1,174	2,869	Rural Collector	Rural	74
9041	1	HEES CT	237	1,028	Urban Local	Urban	74
9040	1	HEES LN	329	986	Urban Local	Urban	74
2930	1	HOG EYE RD	311	796	Urban Collector	Urban	74
4873	1	HORBORNE LA	2,093	4,650	Urban Local	Urban	74
9125	1	JAMES MADISON ST	183	548	Urban Local	Urban	74
10132	1	JOHNSON RD	1,046	2,325	Rural Local	Rural	74
24592	1	JOHNSON RD	2,228	4,952	Rural Local	Rural	74
10004	1	MC KINNEY FALLS PKWY	5,661	30,193	Urban Minor Arterial	Urban	74
8132	1	MORNING VIEW DR	67	365	Urban Local	Urban	74
6810	1	PLOWSHARE DR	184	551	Rural Local	Rural	74
9298	1	PRAIRIE VERBENA LA	186	764	Rural Local	Rural	74
4881	1	SEGOVIA WY	151	622	Urban Local	Urban	74
8088	1	SHADOWGLEN TRACE	167	779	Urban Collector	Urban	74
9496	1	SHADOWGLEN TRACE	2,808	13,105	Urban Collector	Urban	74
5800	1	SHALLOWBROOK TRL	161	500	Rural Local	Rural	74
9870	1	SOUTHEAST METRO PICNIC	845	2,160	Urban Collector	Urban	74

GISID	Precint	Street Name	Length (ft)	Area (yd2)	Class	Environment	2009 OCI
1778	1	SPRINGDALE RD	368	1,021	Urban Arterial	Urban	74
6514	1	TACON LA	382	849	Urban Local	Urban	74
9122	1	THEODORE ROOSEVELT ST	278	833	Urban Local	Urban	74
9118	1	THOMAS JEFFERSON ST	405	1,718	Urban Local	Urban	74
6689	1	TWISTED FENCE DR	717	2,150	Rural Local	Rural	74
696	1	ALPHA COLLIER DR	389	1,772	Urban Local	Urban	75
742	1	ALPHA COLLIER DR	296	1,350	Urban Local	Urban	75
8438	1	AUSTIN'S COLONY BLVD	260	1,186	Rural Collector	Rural	75
9330	1	BASKET FLOWER BND	291	872	Rural Local	Rural	75
3891	1	BENSON WY	600	1,801	Rural Local	Rural	75
4833	1	BESCOTT DR	471	1,732	Urban Local	Urban	75
30085	1	CHIMNEY HILL BLVD	283	1,288	Urban Local	Urban	75
801	1	CRYSTAL SHORE DR	873	2,618	Urban Local	Urban	75
8147	1	DELTA POST DR	287	1,401	Urban Collector	Urban	75
9143	1	DWIGHT EISENHOWER ST	162	485	Urban Collector	Urban	75
859	1	GAYLORD DR	180	819	Urban Local	Urban	75
4204	1	GEMMER ST	290	870	Rural Local	Rural	75
9251	1	GOLDEN VALLEY DR	161	660	Rural Local	Rural	75
1095	1	GRAND AVENUE PKWY	294	2,354	Rural Arterial	Rural	75
5790	1	GREEN PASTURES CV	389	1,029	Rural Local	Rural	75
8653	1	GREGG MANOR RD	532	1,595	Rural Local	Rural	75
9039	1	HEES LN	263	789	Urban Local	Urban	75
418	1	HYTOP DR	384	1,152	Urban Local	Urban	75
9130	1	JAMES GARFIELD ST	407	1,220	Urban Local	Urban	75
8400	1	JAMES MONROE ST	293	878	Urban Local	Urban	75
9120	1	JOHN ADAMS ST	518	2,055	Urban Local	Urban	75
5903	1	KELLNER CV	301	1,180	Urban Local	Urban	75
6960	1	LIMA DR	162	486	Rural Local	Rural	75
9305	1	MAJESTIC ELM LA	155	464	Rural Local	Rural	75
9044	1	MASI LP	716	2,147	Urban Local	Urban	75
8712	1	PANDA ROYLE DR	865	3,171	Urban Local	Urban	75
1746	1	SALEM LA	555	1,666	Rural Local	Rural	75
8737	1	SHADOWGLEN BLVD	418	1,949	Urban Collector	Urban	75
8108	1	SHADOWGLEN TRACE	453	2,112	Urban Collector	Urban	75
9494	1	SHADOWGLEN TRACE	405	1,890	Urban Collector	Urban	75
414	1	SPINEL RD	183	447	Urban Local	Urban	75
3897	1	TIMBER CREEK DR	637	1,910	Rural Local	Rural	75
3906	1	TIMBER CREEK DR	436	1,307	Rural Local	Rural	75
1739	1	WALNUT BEND DR	316	947	Rural Local	Rural	75
3904	1	WHIRLAWAY DR	309	926	Rural Local	Rural	75
6467	1	WINDERMERE DR	106	483	Urban Local	Urban	75
683	1	ALPHA COLLIER DR	395	1,799	Urban Local	Urban	76
753	1	ALPHA COLLIER DR	306	1,392	Urban Local	Urban	76
9260	1	BELFRY PS	148	445	Urban Collector	Urban	76
1659	1	CARLSON LA	5,171	12,640	Rural Local	Rural	76
5456	1	CATHERINE DR	1,091	2,425	Rural Local	Rural	76
8140	1	CHAMBERLAIN CT	461	1,384	Rural Local	Rural	76
1669	1	COUNTY LINE RD	442	1,130	Rural Collector	Rural	76
448	1	CRYSTAL BEND DR	75	217	Rural Collector	Rural	76
6964	1	CUTBACK DR	159	476	Rural Local	Rural	76
4875	1	DELAHUNTY LA	627	1,393	Urban Local	Urban	76
9149	1	DWIGHT EISENHOWER ST	165	495	Urban Collector	Urban	76
1688	1	FAY ST	420	746	Rural Local	Rural	76
850	1	GAYLORD DR	512	1,537	Urban Local	Urban	76
976	1	GRAND AVENUE PKWY	162	1,298	Rural Arterial	Rural	76
8497	1	GREAT FALLS DR	302	1,450	Rural Local	Rural	76

GISID	Precint	Street Name	Length (ft)	Area (yd2)	Class	Environment	2009 OCI
41500	1	IMMANUEL RD	200	533	Rural Minor Arterial	Rural	76
10010	1	JOHN MICHAEL LN	1,456	4,369	Urban Local	Urban	76
6762	1	LANTERN DR	134	401	Rural Local	Rural	76
2950	1	LOCKWOOD SPRINGS RD	1,488	3,637	Urban Collector	Urban	76
7815	1	MC KINNEY FALLS PKWY	3,475	18,535	Urban Minor Arterial	Urban	76
1760	1	NEWPORT AV	1,085	3,618	Rural Local	Rural	76
1806	1	OLD MANOR RD	357	993	Rural Collector	Rural	76
8124	1	PLAINS VALLEY DR	275	1,008	Urban Local	Urban	76
6690	1	PLOWSHARE DR	143	430	Rural Local	Rural	76
9832	1	RICHARD MOYA PARK RD S	3,352	8,938	Rural Local	Rural	76
9009	1	ROSS RD	772	4,118	Rural Minor Arterial	Rural	76
1792	1	SANSOM RD	974	2,272	Urban Local	Urban	76
8739	1	SHADOWGLEN BLVD	526	2,457	Urban Collector	Urban	76
8736	1	SHADOWGLEN TRACE	158	738	Urban Collector	Urban	76
7513	1	SUMATRA LA	136	819	Rural Local	Rural	76
4844	1	TERISU CV	317	1,246	Urban Local	Urban	76
8398	1	THEODORE ROOSEVELT ST	268	805	Urban Local	Urban	76
9139	1	ULYSSES S GRANT ST	98	293	Urban Local	Urban	76
321	1	WERCHAN LA	1,729	4,034	Rural Local	Rural	76
2906	1	WESLEY ST	347	540	Rural Local	Rural	76
10044	1	AMARYLUS TRL	562	1,686	Urban Local	Urban	77
6696	1	ANTIGUE HERITAGE DR	176	529	Rural Local	Rural	77
6807	1	ANTIQUE FINISH DR	240	1,015	Rural Local	Rural	77
9471	1	ARBOR HILL CV	183	548	Rural Local	Rural	77
3796	1	AUSTIN'S COLONY BLVD	255	1,159	Rural Collector	Rural	77
9021	1	BASKET FLOWER BND	381	1,144	Rural Local	Rural	77
8676	1	BELTEX DR	595	1,852	Rural Local	Rural	77
6499	1	BLUE FLAX LA	620	1,722	Rural Local	Rural	77
1703	1	BRAKER LA	540	3,719	Rural Local	Rural	77
8687	1	COTTONMOUTH SCHOOL RD	221	492	Rural Local	Rural	77
10009	1	CRAVEN LN	1,715	5,145	Urban Local	Urban	77
7392	1	CUTBACK DR	293	1,206	Rural Local	Rural	77
6524	1	DORA'S DR	225	676	Rural Local	Rural	77
3837	1	GARDEN GATE DR	273	697	Rural Local	Rural	77
915	1	GARDENIA DR	1,134	2,646	Urban Local	Urban	77
1096	1	GRAND AVENUE PKWY	395	3,156	Rural Arterial	Rural	77
1097	1	GRAND AVENUE PKWY	262	2,097	Rural Arterial	Rural	77
26768	1	GRAND AVENUE PKWY	168	822	Urban Arterial	Urban	77
607	1	HALEY HW	982	2,947	Urban Local	Urban	77
2988	1	HOG EYE RD	2,912	6,794	Rural Local	Rural	77
3014	1	HOLLOW HOOK	200	444	Urban Local	Urban	77
9016	1	HUNTERS BEND RD	263	613	Rural Collector	Rural	77
9773	1	HUNTERS BEND RD	3,095	7,221	Rural Collector	Rural	77
7404	1	HYSON CRSG	130	533	Urban Local	Urban	77
427	1	HYTOP DR	565	1,695	Urban Local	Urban	77
7237	1	IMPERIAL DR	1,250	3,195	Urban Collector	Urban	77
1004	1	KNOTTINGHAM DR	322	966	Urban Local	Urban	77
8152	1	LITTIG RD	2,285	7,109	Rural Minor Collect	Rural	77
8601	1	MELODY LA	691	1,918	Rural Local	Rural	77
3907	1	PEARCE LA	307	1,022	Rural Minor Arterial	Rural	77
3808	1	PEVETOE ST	852	2,555	Urban Local	Urban	77
9008	1	ROSS RD	140	746	Rural Minor Arterial	Rural	77
5443	1	ROYAL CT	218	556	Rural Local	Rural	77
7963	1	SAINT RAGUEL RD	1,829	4,877	Urban Local	Urban	77
7966	1	SAINT THERESE RD	1,361	3,816	Urban Local	Urban	77
1105	1	SARAHS CREEK DR	296	887	Urban Collector	Urban	77

GISID	Precint	Street Name	Length (ft)	Area (yd2)	Class	Environment	2009 OCI
8198	1	SHADOWGLEN BLVD	161	749	Urban Collector	Urban	77
9495	1	SHADOWGLEN TRACE	374	1,745	Urban Collector	Urban	77
8104	1	SHADY MEADOW WY	317	952	Urban Local	Urban	77
9117	1	THOMAS JEFFERSON ST	106	319	Urban Local	Urban	77
3887	1	TIMBER CREEK DR	506	1,517	Rural Local	Rural	77
1713	1	WANDERING WY	148	725	Rural Local	Rural	77
6278	1	WARDMAN DR	115	346	Rural Local	Rural	77
588	1	WELLS PORT DR	294	1,338	Urban Collector	Urban	77
8401	1	WHITE HOUSE ST	1,067	3,200	Urban Local	Urban	77
9492	1	ARBOR HILL CV	253	758	Rural Local	Rural	78
3797	1	AUSTIN'S COLONY BLVD	259	1,178	Rural Collector	Rural	78
3050	1	BELAFONTE BLVD	329	878	Rural Local	Rural	78
5465	1	BELAFONTE BLVD	212	565	Rural Local	Rural	78
3901	1	BENSON WY	971	2,914	Rural Local	Rural	78
1718	1	BLUFF BEND DR	1,471	3,922	Rural Local	Rural	78
1704	1	BRAKER LA	531	3,659	Rural Local	Rural	78
622	1	BRATTON LA	295	1,571	Urban Collector	Urban	78
1036	1	COACHES CRSG	294	881	Urban Local	Urban	78
1725	1	COLLINWOOD WEST DR	774	3,614	Rural Local	Rural	78
1786	1	COPPERMEAD LA	431	1,294	Urban Local	Urban	78
6600	1	DEE GABRIEL COLLINS RD	496	1,432	Urban Collector	Urban	78
1006	1	EDGERLY LA	139	418	Urban Local	Urban	78
847	1	GAYLORD DR	440	1,321	Urban Local	Urban	78
9601	1	HARRIS RIDGE BLVD	555	2,282	Urban Minor Arterial	Urban	78
8178	1	HARTSMITH DR	240	720	Rural Local	Rural	78
3001	1	IMPERIAL DR	468	1,144	Urban Collector	Urban	78
8599	1	JACQUELINE LA	593	1,581	Rural Local	Rural	78
1065	1	LAMPTING DR	1,354	4,063	Urban Local	Urban	78
429	1	LAZYRIDGE DR	1,159	4,764	Rural Collector	Rural	78
10089	1	MAJESTIC ELM LA	194	583	Rural Local	Rural	78
4813	1	MALLARD GREEN CV	138	712	Urban Local	Urban	78
1099	1	MALLARD GREEN LA	333	998	Urban Local	Urban	78
9036	1	MASI LP	162	486	Urban Local	Urban	78
743	1	MC NEIL-MERRILLTOWN RD	818	1,999	Urban Local	Urban	78
4831	1	MOONSEED CV	103	628	Urban Local	Urban	78
601	1	NATHAN DR	1,153	3,458	Urban Local	Urban	78
8469	1	OLD MANOR RD	869	2,318	Rural Collector	Rural	78
887	1	ORCHID LA	451	1,102	Urban Local	Urban	78
9037	1	RANDIG LN	288	865	Urban Local	Urban	78
1783	1	SANSOM RD	1,917	4,474	Urban Local	Urban	78
8119	1	SAVANNA CANYON DR	369	1,351	Urban Local	Urban	78
8197	1	SHADOWGLEN BLVD	884	4,124	Urban Collector	Urban	78
8107	1	SHADOWGLEN TRACE	182	851	Urban Collector	Urban	78
8266	1	SHADOWLAWN TRACE	238	714	Urban Local	Urban	78
1747	1	SOMERSET AV	1,498	4,495	Rural Local	Rural	78
9617	1	TEAPOT DR	147	604	Urban Local	Urban	78
45254	1	THYONE DR	156	553	Urban Local	Urban	78
6275	1	TICKFORD DR	756	2,267	Urban Local	Urban	78
7400	1	TUDOR HOUSE RD	86	420	Urban Collector	Urban	78
5783	1	VARRELMAN ST	144	431	Rural Local	Rural	78
9311	1	VIOLET LA	782	2,345	Rural Local	Rural	78
633	1	WATERWAY BEND	388	1,163	Urban Local	Urban	78
575	1	WELLS PORT DR	316	1,439	Urban Collector	Urban	78
665	1	WELLS PORT DR	421	1,918	Urban Collector	Urban	78
383	1	ZANZIBAR LA	390	1,039	Rural Local	Rural	78
932	1	ANN PL	1,003	2,007	Urban Local	Urban	79

GISID	Precint	Street Name	Length (ft)	Area (yd2)	Class	Environment	2009 OCI
6880	1	APPERSON ST	161	733	Rural Local	Rural	79
6882	1	APPERSON ST	313	1,426	Rural Local	Rural	79
663	1	BIG HOLLOW DR	593	1,780	Urban Local	Urban	79
1706	1	BLUFF BEND DR	1,660	4,427	Rural Local	Rural	79
8593	1	CAROLINE LA	360	961	Rural Local	Rural	79
409	1	CELESTIAL LA	219	535	Rural Local	Rural	79
442	1	CRYSTAL BEND DR	358	1,114	Rural Collector	Rural	79
8146	1	DELTA POST DR	295	1,441	Urban Collector	Urban	79
7223	1	DESSAU RD	974	6,493	Rural Local	Rural	79
3761	1	DUNLAP RD	5,826	12,947	Rural Collector	Rural	79
8389	1	GEORGE BUSH CT	208	1,127	Urban Local	Urban	79
26769	1	GRAND AVENUE PKWY	166	809	Urban Arterial	Urban	79
8174	1	HARTSMITH DR	108	324	Rural Local	Rural	79
8437	1	HARTSMITH DR	91	274	Rural Local	Rural	79
3010	1	IMPERIAL DR	835	2,042	Urban Collector	Urban	79
3031	1	IMPERIAL DR	701	2,571	Urban Collector	Urban	79
6084	1	JOHNNY MORRIS RD	449	2,591	Rural Arterial	Rural	79
10012	1	JONSE CT	143	703	Urban Local	Urban	79
7085	1	LANTERN DR	652	1,957	Rural Local	Rural	79
9300	1	MAIDENHAIR TRL	285	854	Rural Local	Rural	79
4811	1	MALLARD GREEN LA	465	1,938	Urban Local	Urban	79
3077	1	NORTHVIEW LA	379	1,180	Urban Local	Urban	79
1055	1	PATRICK PL	458	1,017	Urban Local	Urban	79
8708	1	PLAINS VALLEY DR	189	692	Urban Local	Urban	79
9293	1	PRAIRIE VERBENA LA	134	549	Rural Local	Rural	79
9297	1	PRAIRIE VERBENA LA	139	572	Rural Local	Rural	79
9038	1	RANDIG LN	153	458	Urban Local	Urban	79
9646	1	ROSS RD	395	2,106	Rural Minor Arterial	Rural	79
7272	1	SADDLEGIRTH LA	472	1,416	Rural Local	Rural	79
7481	1	SCHEBLER ST	144	658	Urban Local	Urban	79
8267	1	SHADOWLAWN TRACE	223	669	Urban Local	Urban	79
9871	1	SOUTHEAST METRO ENTRY	645	2,722	Rural Local	Rural	79
1789	1	SPRINGDALE RD	363	1,007	Urban Arterial	Urban	79
6205	1	SPRINKLE CUTOFF RD	1,645	4,203	Rural Collector	Rural	79
8710	1	STONE MEADOW DR	181	664	Urban Local	Urban	79
8713	1	STONE MEADOW DR	178	653	Urban Local	Urban	79
8192	1	SUN DAPPLE CT	298	1,170	Urban Local	Urban	79
3892	1	TIMBER CREEK DR	306	918	Rural Local	Rural	79
7635	1	TUDOR HOUSE RD	213	1,040	Urban Collector	Urban	79
5906	1	WARDMAN DR	593	2,323	Rural Local	Rural	79
495	1	WAUKESHA DR	2,339	10,394	Urban Collector	Urban	79
45208	1	WELLS BRANCH PKWY	351	1,870	Urban Arterial	Urban	79
817	1	WELLS PORT DR	296	1,349	Urban Collector	Urban	79
3894	1	WHIRLAWAY DR	794	2,381	Rural Local	Rural	79
6885	1	WHITE PANDA RUN	393	1,680	Rural Local	Rural	79
662	1	WOOD CHASE TRL	678	2,033	Urban Local	Urban	79
673	1	YELLOWLEAF TRL	527	1,581	Urban Local	Urban	79
8195	1	AMBER DAWN CT	358	1,349	Urban Local	Urban	80
8127	1	CAMPINA CROSSING	986	3,614	Urban Local	Urban	80
10043	1	DATE PALM TRL	568	1,703	Urban Local	Urban	80
5471	1	DEEP MEADOW CV	611	1,522	Rural Local	Rural	80
6521	1	DRUSILLA'S DR	239	716	Rural Local	Rural	80
1000	1	EDGEMERE DR	322	1,322	Urban Local	Urban	80
8448	1	ETHEREDGE DR	219	804	Rural Local	Rural	80
3811	1	FITZGIBBON DR	258	775	Rural Local	Rural	80
9151	1	GEORGE BUSH ST	141	533	Urban Collector	Urban	80

GISID	Precint	Street Name	Length (ft)	Area (yd2)	Class	Environment	2009 OCI
3858	1	GREENWOOD DR	1,638	3,639	Rural Local	Rural	80
3895	1	HEDGEROW PL	1,310	3,930	Rural Local	Rural	80
3040	1	HERMES DR	534	1,187	Urban Local	Urban	80
511	1	LONG VISTA DR	2,191	13,873	Urban Local	Urban	80
4229	1	MC ANGUS RD	2,347	5,736	Rural Arterial	Rural	80
630	1	MERRILLTOWN DR	1,286	6,859	Urban Collector	Urban	80
6128	1	PEARCE LA	3,718	12,394	Rural Minor Arterial	Rural	80
9473	1	PINE ARBOR TRL	294	881	Urban Local	Urban	80
6548	1	PLOVERVILLE LA	189	672	Urban Local	Urban	80
9286	1	PRAIRIE VERBENA LA	188	1,001	Rural Local	Rural	80
4209	1	PROUD PANDA DR	233	985	Rural Local	Rural	80
3752	1	RIVER RD	1,109	1,971	Rural Collector	Rural	80
8709	1	ROSS RD	787	4,195	Rural Minor Arterial	Rural	80
9020	1	SAGO PALM TRL	183	550	Rural Local	Rural	80
9313	1	SAGO PALM TRL	293	878	Rural Local	Rural	80
7501	1	SLEEPYTIME TRL	270	811	Rural Local	Rural	80
6812	1	SMOOTHING IRON DR	426	1,279	Rural Local	Rural	80
9328	1	STARBRIMSON TRL	718	2,153	Rural Local	Rural	80
6694	1	TWISTED FENCE DR	281	842	Rural Local	Rural	80
1745	1	WALNUT BEND DR	342	1,025	Rural Local	Rural	80
1752	1	WALNUT BEND DR	310	931	Rural Local	Rural	80
3890	1	WHIRLAWAY DR	272	817	Rural Local	Rural	80
9289	1	WINECUP MALLOW TRL	286	857	Rural Local	Rural	80
4203	1	APPERSON ST	294	1,339	Rural Local	Rural	81
4852	1	AVENUE K	912	2,228	Urban Local	Urban	81
3047	1	BELAFONTE BLVD	345	921	Rural Local	Rural	81
10045	1	BLACKEYED SUSAN TRL	641	1,924	Rural Local	Rural	81
1709	1	BRAKER LA	310	1,652	Rural Local	Rural	81
8123	1	CHAMBERS PEAK CV	376	1,819	Urban Local	Urban	81
10011	1	CHRISTINA GARZA DR	154	461	Urban Local	Urban	81
1070	1	CONNER DOWNS DR	274	822	Urban Local	Urban	81
8814	1	DARJEELING DR	244	1,001	Urban Collector	Urban	81
8975	1	DUNLAP RD	6,000	10,666	Rural Local	Rural	81
3875	1	EDWIN LA	3,824	10,198	Rural Local	Rural	81
584	1	EMMETT PKWY	1,003	3,009	Urban Local	Urban	81
8439	1	ETHEREDGE DR	136	498	Rural Local	Rural	81
1772	1	FERGUSON LA	359	877	Urban Arterial	Urban	81
3809	1	FITZGIBBON DR	329	987	Rural Local	Rural	81
1755	1	FLORADALE DR	1,139	3,416	Rural Local	Rural	81
7273	1	FRIENDSHIP QUILT LA	280	841	Urban Local	Urban	81
8392	1	GEORGE BUSH ST	670	2,530	Urban Collector	Urban	81
9114	1	GEORGE BUSH ST	95	357	Urban Collector	Urban	81
1054	1	HEBBE LA	2,344	5,209	Urban Local	Urban	81
7004	1	HIGHSMITH ST	274	821	Rural Local	Rural	81
5448	1	HOLLOW HOOK	92	204	Urban Local	Urban	81
5898	1	HUMBER CV	136	589	Rural Local	Rural	81
9124	1	JAMES MADISON ST	592	1,924	Urban Local	Urban	81
7538	1	JOHNNY MORRIS RD	1,789	9,142	Rural Arterial	Rural	81
803	1	KLATTENHOFF DR	347	1,583	Urban Collector	Urban	81
6814	1	LANTERN DR	138	415	Rural Local	Rural	81
332	1	LUND CARLSON RD	2,794	6,519	Rural Arterial	Rural	81
1001	1	MALDEN DR	460	1,379	Urban Local	Urban	81
585	1	MALLARD GREEN LA	305	914	Urban Local	Urban	81
598	1	NATURAL SPRING WY	321	962	Urban Local	Urban	81
333	1	NEW SWEDEN CHURCH RD	2,787	7,431	Rural Arterial	Rural	81
12598	1	OLD KIMBRO RD	1,610	4,294	Urban Collector	Urban	81

GISID	Precint	Street Name	Length (ft)	Area (yd2)	Class	Environment	2009 OCI
367	1	OLYMPIC DR	281	1,155	Rural Local	Rural	81
8833	1	ORANGE SPICE CT	227	978	Urban Local	Urban	81
3911	1	PEARCE LA	848	2,828	Rural Minor Arterial	Rural	81
1779	1	QUIETTE DR	538	1,613	Urban Local	Urban	81
9486	1	ROSS RD	4,223	14,075	Rural Minor Arterial	Rural	81
841	1	SANDY SIDE DR	265	795	Urban Local	Urban	81
8121	1	SAVANNA CANYON DR	596	2,187	Urban Local	Urban	81
8122	1	SAVANNA CANYON DR	273	1,001	Urban Local	Urban	81
44887	1	SH 130	1,797	5,971	Urban Collector	Urban	81
6813	1	SMOOTHING IRON DR	283	848	Rural Local	Rural	81
4851	1	TURBINE DR	193	880	Urban Local	Urban	81
9468	1	VOELKER REINHARDT LN	313	939	Rural Local	Rural	81
621	1	WATERWAY BEND	521	1,562	Urban Local	Urban	81
602	1	WELLS PORT DR	469	2,137	Urban Collector	Urban	81
998	1	WHITE RIVER BLVD	946	4,204	Rural Local	Rural	81
8394	1	WILLIAM HARRISON ST	332	997	Urban Local	Urban	81
8717	1	WOOD LILY TRL	730	2,190	Rural Local	Rural	81
9322	1	WOOD LILY TRL	999	2,997	Rural Local	Rural	81
4222	1	APPERSON ST	486	2,215	Rural Local	Rural	82
920	1	AVENUE N	1,017	2,599	Urban Local	Urban	82
1684	1	BALES ST	489	979	Rural Local	Rural	82
9024	1	BASKET FLOWER BND	338	1,014	Rural Local	Rural	82
8696	1	BURLESON RD	724	4,826	Urban Arterial	Urban	82
413	1	CELESTIAL LA	324	792	Rural Local	Rural	82
5050	1	CHIMNEY HILL BLVD	146	663	Urban Local	Urban	82
3751	1	CITATION DR	5,456	12,732	Rural Local	Rural	82
805	1	CRYSTAL SHORE DR	188	565	Urban Local	Urban	82
7413	1	DARJEELING DR	501	2,061	Urban Collector	Urban	82
1053	1	DELAHUNTY LA	1,471	3,269	Urban Local	Urban	82
7688	1	DELTA POST DR	282	1,377	Urban Collector	Urban	82
1016	1	EDGERLY LA	312	937	Urban Local	Urban	82
10008	1	EDWIN REINHARDT DR	191	574	Urban Local	Urban	82
594	1	EMMETT PKWY	353	1,060	Urban Local	Urban	82
3007	1	ESQUIRE ACRES LA	753	1,673	Rural Local	Rural	82
1686	1	FAY ST	604	1,073	Rural Local	Rural	82
1773	1	FERGUSON LA	427	1,044	Urban Arterial	Urban	82
9017	1	FLORIBUNDAS LA	154	461	Urban Local	Urban	82
599	1	FUZZ FAIRWAY	1,329	3,986	Urban Local	Urban	82
857	1	GAYLORD DR	277	832	Urban Local	Urban	82
8390	1	GEORGE BUSH ST	336	1,271	Urban Collector	Urban	82
9147	1	GEORGE BUSH ST	139	526	Urban Collector	Urban	82
6500	1	GOLDEN FLAX TRL	264	734	Urban Local	Urban	82
7424	1	HARCOURT HOUSE LA	572	1,716	Rural Local	Rural	82
7287	1	HERGOTZ LA	5,113	13,067	Rural Arterial	Rural	82
7003	1	HIGHSMITH ST	255	765	Rural Local	Rural	82
7674	1	HOWARD LA	680	2,417	Urban Arterial	Urban	82
45200	1	HOWARD LA	478	2,551	Urban Arterial	Urban	82
9309	1	JELLY PALM TRL	576	1,727	Rural Local	Rural	82
9966	1	LAKE VICTOR DR	95	285	Urban Local	Urban	82
1092	1	LETTI LA	314	941	Urban Local	Urban	82
9304	1	MAJESTIC ELM LA	126	377	Rural Local	Rural	82
10090	1	MAJESTIC ELM LA	279	836	Rural Local	Rural	82
610	1	MALLARD GREEN LA	663	1,989	Urban Local	Urban	82
1025	1	MISS ALLISONS WY	299	896	Rural Local	Rural	82
6774	1	MISS ALLISONS WY	280	839	Rural Local	Rural	82
9964	1	NARUNA WY	101	302	Urban Local	Urban	82

GISID	Precint	Street Name	Length (ft)	Area (yd2)	Class	Environment	2009 OCI
914	1	PANSY TRL	451	1,003	Urban Local	Urban	82
3909	1	PEARCE LA	287	958	Rural Minor Arterial	Rural	82
10046	1	PRAIRIE VERBENA LA	740	3,043	Rural Local	Rural	82
7983	1	RAILTON DR	1,054	3,161	Rural Local	Rural	82
3874	1	RAMIREZ LA	4,728	12,609	Rural Local	Rural	82
862	1	TERISU LA	251	752	Urban Local	Urban	82
7408	1	TUDOR HOUSE RD	346	1,692	Urban Collector	Urban	82
7634	1	TUDOR HOUSE RD	430	2,100	Urban Collector	Urban	82
9319	1	WAYNEPUR LA	307	920	Rural Local	Rural	82
854	1	WELLS PORT DR	304	1,386	Urban Collector	Urban	82
9292	1	WILD LILY CV	229	1,005	Rural Local	Rural	82
647	1	YELLOWLEAF TRL	285	854	Urban Local	Urban	82
4217	1	APPERSON ST	250	1,139	Rural Local	Rural	83
4219	1	APPERSON ST	357	1,626	Rural Local	Rural	83
3899	1	ASCOT WY	1,124	3,373	Rural Local	Rural	83
3800	1	AUSTIN'S COLONY BLVD	259	1,179	Rural Collector	Rural	83
8447	1	BARKSDALE DR	329	1,206	Rural Local	Rural	83
9331	1	BASKET FLOWER BND	305	916	Rural Local	Rural	83
9605	1	BATTENBURG TRL	362	1,488	Urban Local	Urban	83
4885	1	CLEM'S CV	242	945	Rural Local	Rural	83
4858	1	COLWYN BAY CV	162	669	Urban Local	Urban	83
3818	1	CROWNOVER ST	260	779	Rural Local	Rural	83
8175	1	CROWNOVER ST	1,330	3,989	Rural Local	Rural	83
7415	1	DARJEELING DR	177	726	Urban Collector	Urban	83
7463	1	DARJEELING DR	409	1,681	Urban Collector	Urban	83
1732	1	DENELL CIR	910	2,948	Rural Local	Rural	83
24368	1	FORT LEXINGTON DR	190	630	Urban Collector	Urban	83
3877	1	HERGOTZ LA	2,386	4,772	Rural Local	Rural	83
7240	1	HUNTERS BEND RD	985	3,939	Rural Collector	Rural	83
3022	1	IMPERIAL DR	520	1,272	Urban Collector	Urban	83
3005	1	J M HOLLOWAY LA	2,105	5,144	Rural Local	Rural	83
3058	1	JFK DR	254	620	Rural Local	Rural	83
45260	1	LEDA LN	372	1,115	Urban Local	Urban	83
9321	1	MAHONIA LA	377	1,130	Rural Local	Rural	83
593	1	MALLARD GREEN LA	172	517	Urban Local	Urban	83
5799	1	MARLIN CV	218	845	Rural Local	Rural	83
5899	1	MAYBACH DR	359	1,078	Rural Local	Rural	83
1068	1	MERSEYSIDE DR	496	1,489	Urban Local	Urban	83
6770	1	MISS ALLISONS WY	429	1,288	Rural Local	Rural	83
1668	1	OLD HWY 20	10,577	32,906	Rural Minor Arterial	Rural	83
9306	1	PRAIRIE VERBENA LA	138	566	Rural Local	Rural	83
9325	1	PRAIRIE VERBENA LA	187	768	Rural Local	Rural	83
4212	1	PROUD PANDA DR	272	1,149	Rural Local	Rural	83
7998	1	RAMBLE CREEK DR	1,127	3,382	Urban Local	Urban	83
7964	1	SAINT RAGUEL RD	858	2,287	Urban Local	Urban	83
3769	1	SOJOURNER ST	321	962	Rural Local	Rural	83
9897	1	SOUTHEAST METRO ENTRY	387	1,203	Rural Local	Rural	83
8711	1	STONE MEADOW DR	289	1,059	Urban Local	Urban	83
5777	1	VANDEVER ST	106	318	Urban Local	Urban	83
821	1	WELLS BRANCH PKWY	546	2,911	Rural Local	Rural	83
642	1	WELLS PORT DR	823	3,747	Urban Collector	Urban	83
45259	1	AITNE LN	389	1,166	Urban Local	Urban	84
721	1	ALPHA COLLIER DR	370	1,685	Urban Local	Urban	84
6387	1	AMBLEWOOD WY	839	2,516	Rural Local	Rural	84
1740	1	APPLEGATE DR	547	1,641	Rural Local	Rural	84
8441	1	BARKSDALE DR	543	2,367	Rural Local	Rural	84

GISID	Precint	Street Name	Length (ft)	Area (yd2)	Class	Environment	2009 OCI
9023	1	BASKET FLOWER BND	328	985	Rural Local	Rural	84
9022	1	BASKET FLOWER CV	362	1,403	Rural Local	Rural	84
765	1	BESCOTT DR	905	2,715	Urban Local	Urban	84
7390	1	BLAKE-MANOR RD	45	149	Rural Arterial	Rural	84
8489	1	BRIARCREEK LP	398	2,079	Urban Collector	Urban	84
1790	1	CHIMNEY HILL BLVD	264	1,203	Urban Local	Urban	84
1796	1	CHIMNEY HILL BLVD	299	1,360	Urban Local	Urban	84
3071	1	COMPASS DR	392	1,308	Urban Local	Urban	84
5904	1	CORUM RIDGE CV	333	1,275	Rural Local	Rural	84
8944	1	DALTON LA	2,896	7,723	Rural Arterial	Rural	84
8490	1	DEAD PAN DR	235	705	Rural Local	Rural	84
8176	1	DEAF SMITH BLVD	357	1,627	Rural Local	Rural	84
7946	1	DUNLAP RD	216	480	Rural Collector	Rural	84
7637	1	EARL GREY LA	345	1,420	Urban Local	Urban	84
8393	1	GEORGE BUSH ST	540	2,041	Urban Collector	Urban	84
8403	1	GEORGE BUSH ST	202	761	Urban Collector	Urban	84
6894	1	GOLDEN FLAX TRL	204	566	Urban Local	Urban	84
4825	1	HALEY HW	76	444	Urban Local	Urban	84
7833	1	HONEY LOCUST LA	138	415	Rural Local	Rural	84
3030	1	IMPERIAL DR	941	2,299	Urban Collector	Urban	84
1062	1	LAMPTING DR	293	879	Urban Local	Urban	84
3017	1	LARCHBROOK DR	375	832	Urban Local	Urban	84
4226	1	LAVA HILL RD	1,954	4,775	Rural Local	Rural	84
560	1	LONG VISTA DR	2,416	15,298	Urban Local	Urban	84
1018	1	MALDEN DR	669	2,008	Urban Local	Urban	84
4883	1	MARICELLA LA	419	1,800	Urban Local	Urban	84
9963	1	NARUNA WY	906	2,718	Urban Local	Urban	84
9866	1	NORTHEAST METRO PARK R	6,635	17,694	Rural Local	Rural	84
7402	1	OOLONG LA	318	953	Urban Local	Urban	84
4792	1	PATTERSON INDUSTRIAL D	1,135	5,929	Rural Local	Rural	84
9474	1	PINE ARBOR TRL	254	762	Urban Local	Urban	84
8118	1	PLAINS VALLEY DR	327	1,638	Urban Local	Urban	84
9317	1	PRAIRIE VERBENA LA	162	664	Rural Local	Rural	84
9326	1	PRAIRIE VERBENA LA	161	663	Rural Local	Rural	84
10093	1	PRAIRIE VERBENA LA	198	813	Rural Local	Rural	84
707	1	PURSLANE MEADOW TRL	434	1,302	Urban Local	Urban	84
7965	1	SAINT THERESE RD	482	1,438	Urban Local	Urban	84
9604	1	SEBASTIAN BND	815	3,351	Urban Local	Urban	84
423	1	SLEEPY HOLLOW DR	1,421	4,263	Rural Local	Rural	84
9116	1	THEODORE ROOSEVELT ST	132	396	Urban Local	Urban	84
861	1	WELLS BRANCH PKWY	1,090	5,811	Urban Arterial	Urban	84
1058	1	WILD SENNA DR	287	1,051	Rural Local	Rural	84
7509	1	ALDERMINSTER LA	663	1,989	Rural Local	Rural	85
3034	1	ARISTOCRAT DR	1,107	2,460	Urban Local	Urban	85
8138	1	ARROWMOUND CV	190	1,113	Urban Local	Urban	85
3035	1	ATLANTIS DR	880	2,152	Urban Local	Urban	85
9303	1	BLACKEYED SUSAN TRL	291	873	Rural Local	Rural	85
8180	1	CALEB DR	1,330	3,991	Rural Local	Rural	85
3779	1	CASTLEMAN DR	420	1,259	Urban Local	Urban	85
402	1	CELESTIAL LA	501	1,224	Rural Local	Rural	85
1077	1	CONNER DOWNS DR	254	761	Urban Local	Urban	85
5894	1	COZETTE CT	153	734	Rural Local	Rural	85
8181	1	CROWNOVER ST	154	1,006	Rural Local	Rural	85
2997	1	DECKER LAKE RD	750	1,833	Urban Minor Arterial	Urban	85
7679	1	DELTA POST DR	782	3,823	Urban Collector	Urban	85
9137	1	DWIGHT EISENHOWER ST	104	313	Urban Collector	Urban	85

GISID	Precint	Street Name	Length (ft)	Area (yd2)	Class	Environment	2009 OCI
824	1	GAYLORD DR	234	701	Urban Local	Urban	85
6277	1	GEMMER ST	238	715	Rural Local	Rural	85
8395	1	GEORGE BUSH ST	226	853	Urban Collector	Urban	85
8274	1	GOLD RUN CV	127	657	Urban Local	Urban	85
10934	1	GRAND AVENUE PKWY	228	1,826	Rural Arterial	Rural	85
6881	1	GREAT PANDA CV	454	1,864	Rural Local	Rural	85
1071	1	GREINERT DR	1,024	3,072	Urban Local	Urban	85
9301	1	HONEY LOCUST LA	989	2,966	Rural Local	Rural	85
45198	1	HOWARD LA	456	2,431	Urban Arterial	Urban	85
5458	1	IMPERIAL CT	171	756	Urban Local	Urban	85
9126	1	JAMES MONROE ST	497	1,492	Urban Local	Urban	85
8397	1	JOHN TYLER ST	726	2,177	Urban Local	Urban	85
988	1	KNOTTINGHAM DR	1,422	4,266	Urban Local	Urban	85
5031	1	LEE MANOR CV	976	4,840	Rural Local	Rural	85
1086	1	LETTI LA	481	1,443	Urban Local	Urban	85
6589	1	LITTIG RD	3,830	11,916	Rural Minor Collect	Rural	85
2952	1	LOCKWOOD SPRINGS RD	177	432	Rural Local	Rural	85
9299	1	MAIDENHAIR TRL	582	1,745	Rural Local	Rural	85
9332	1	MAJESTIC ELM LA	350	1,050	Rural Local	Rural	85
7645	1	MANDARIN CRSG	589	1,766	Urban Local	Urban	85
7993	1	MIST FLOWER DR	611	1,697	Urban Local	Urban	85
921	1	QUITMAN PASS	602	2,740	Urban Local	Urban	85
1037	1	RANSOM ST	1,224	2,720	Urban Local	Urban	85
4842	1	REGENTS WALK	323	1,205	Urban Local	Urban	85
25927	1	ROSS RD	307	1,635	Rural Minor Arterial	Rural	85
7994	1	SEGOVIA WY	304	1,080	Urban Local	Urban	85
8126	1	STONEY MEADOW DR	282	1,033	Urban Local	Urban	85
6808	1	TAPESTRY CV	248	1,019	Rural Local	Rural	85
7274	1	THAYER CV	130	933	Rural Local	Rural	85
3886	1	TIMBER CREEK DR	399	1,196	Rural Local	Rural	85
5053	1	VARA DR	399	1,379	Urban Local	Urban	85
9018	1	WAYNEPUR LA	947	2,841	Rural Local	Rural	85
9320	1	WAYNEPUR LA	1,011	3,032	Rural Local	Rural	85
834	1	WELLS BRANCH PKWY	51	270	Urban Arterial	Urban	85
618	1	WELLS PORT DR	276	1,259	Urban Collector	Urban	85
3012	1	WELLS TRACE	2,803	6,852	Urban Local	Urban	85
5795	1	WHIRLAWAY DR	655	1,618	Rural Local	Rural	85
1015	1	WINDERMERE DR	414	1,887	Urban Local	Urban	85
3867	1	ALBERT BROWN DR	1,857	4,539	Rural Local	Rural	86
3868	1	ALBERT BROWN DR	1,114	2,476	Rural Local	Rural	86
4213	1	APPERSON ST	580	2,640	Rural Local	Rural	86
4221	1	APPERSON ST	286	1,302	Rural Local	Rural	86
8675	1	BELTEX DR	1,246	3,876	Rural Local	Rural	86
8480	1	BRIARCREEK LP	279	1,454	Urban Collector	Urban	86
4871	1	CARAS CV	182	844	Urban Local	Urban	86
1785	1	CHIMNEY HILL BLVD	309	1,407	Urban Local	Urban	86
8449	1	COTTINGHAM DR	119	437	Rural Local	Rural	86
2991	1	DECKER LAKE RD	2,763	6,754	Urban Minor Arterial	Urban	86
632	1	DORIA DR	1,430	4,289	Urban Local	Urban	86
5051	1	DOVERCLIFFE CV	321	1,238	Urban Local	Urban	86
919	1	DRAGLINE DR	612	2,790	Urban Local	Urban	86
9146	1	DWIGHT EISENHOWER CT	138	916	Urban Local	Urban	86
5771	1	EASY MEADOW CV	334	1,013	Rural Local	Rural	86
40583	1	FERGUSON CUTOFF	1,813	4,030	Urban Local	Urban	86
8668	1	FLATTER'S WY	147	738	Urban Local	Urban	86
7428	1	FRIENDSHIP QUILT LA	234	960	Urban Local	Urban	86

GISID	Precint	Street Name	Length (ft)	Area (yd2)	Class	Environment	2009 OCI
9115	1	GEORGE BUSH ST	423	1,599	Urban Collector	Urban	86
9603	1	HARRIS RIDGE BLVD	757	3,111	Urban Minor Arterial	Urban	86
3876	1	HERGOTZ LA	1,815	4,639	Rural Arterial	Rural	86
6127	1	HIALEAH DR	153	458	Rural Local	Rural	86
8831	1	HYSON CRSG	239	983	Urban Local	Urban	86
7265	1	LANTERN DR	81	243	Rural Local	Rural	86
7266	1	LANTERN DR	717	2,150	Rural Local	Rural	86
3783	1	LEVERING ST	695	2,084	Urban Local	Urban	86
1009	1	MALDEN DR	390	1,171	Urban Local	Urban	86
324	1	MANDA CARLSON RD	2,633	6,437	Rural Local	Rural	86
7641	1	MANDARIN CRSG	149	446	Urban Local	Urban	86
4227	1	MC ANGUS RD	1,946	4,756	Rural Arterial	Rural	86
3819	1	MENIFEE ST	586	1,759	Urban Local	Urban	86
1075	1	MERSEYSIDE DR	292	875	Urban Local	Urban	86
4839	1	OCEANNA CT	337	1,309	Urban Local	Urban	86
5030	1	RACIN PATTY ST	546	1,456	Urban Collector	Urban	86
1710	1	RUBY DR	652	1,521	Rural Local	Rural	86
400	1	SERENITY DR	720	1,761	Rural Local	Rural	86
7006	1	SOJOURNER ST	242	727	Rural Local	Rural	86
1782	1	SPRINGDALE RD	369	1,026	Urban Arterial	Urban	86
6968	1	TEA ROOM CV	196	885	Rural Local	Rural	86
931	1	THERMAL DR	618	3,434	Urban Arterial	Urban	86
5804	1	TIMBER CREEK CIR	263	788	Rural Local	Rural	86
7507	1	TUDOR HOUSE RD	298	1,458	Urban Collector	Urban	86
9613	1	TUDOR HOUSE RD	694	2,313	Urban Collector	Urban	86
564	1	WELLS PORT DR	702	4,447	Urban Collector	Urban	86
4197	1	APPERSON ST	187	853	Rural Local	Rural	87
6984	1	BLUE GOOSE RD	5,373	13,134	Rural Arterial	Rural	87
1707	1	BRAKER LA	296	1,577	Rural Local	Rural	87
8332	1	BROWN LA	1,209	2,956	Urban Collector	Urban	87
7650	1	CORONATION WY	147	440	Urban Local	Urban	87
7414	1	DARJEELING DR	401	1,647	Urban Collector	Urban	87
2993	1	DECKER LAKE RD	1,647	4,025	Urban Minor Arterial	Urban	87
1776	1	E-K LA	480	1,439	Urban Local	Urban	87
2961	1	EYERLEY RD	3,299	8,284	Rural Local	Rural	87
3908	1	FOXHEAD DR	584	1,751	Rural Local	Rural	87
4210	1	GEMMER ST	779	2,338	Rural Local	Rural	87
936	1	HARRIS RIDGE BLVD	1,448	5,952	Urban Minor Arterial	Urban	87
8952	1	HOG EYE RD	775	1,808	Rural Collector	Rural	87
3794	1	HUNTERS BEND RD	1,434	3,345	Rural Collector	Rural	87
9772	1	HUNTERS BEND RD	88	206	Rural Collector	Rural	87
3780	1	KINCHELOE ST	265	794	Urban Local	Urban	87
759	1	KLATTENHOFF DR	539	2,457	Urban Collector	Urban	87
4853	1	LAMPTING DR	661	2,527	Urban Local	Urban	87
4880	1	LAMPTING DR	139	416	Urban Local	Urban	87
1093	1	LETTI LA	252	756	Urban Local	Urban	87
10007	1	LEXINGTON ST	1,010	4,713	Urban Local	Urban	87
9302	1	MAJESTIC ELM LA	702	2,105	Rural Local	Rural	87
8670	1	MERSEYSIDE DR	283	850	Urban Local	Urban	87
631	1	NATURAL SPRING WY	337	1,012	Urban Local	Urban	87
641	1	NATURAL SPRING WY	435	1,304	Urban Local	Urban	87
4870	1	ORA LA	146	519	Urban Local	Urban	87
868	1	ORCHID LA	251	614	Urban Local	Urban	87
8098	1	PLACID FIELD DR	285	856	Urban Local	Urban	87
704	1	PLOVERVILLE LA	156	555	Urban Local	Urban	87
740	1	ROSE PAVONIA PL	309	927	Urban Local	Urban	87

GISID	Precint	Street Name	Length (ft)	Area (yd2)	Class	Environment	2009 OCI
7723	1	ROSS RD	380	2,025	Rural Minor Arterial	Rural	87
9007	1	ROSS RD	143	762	Rural Minor Arterial	Rural	87
6772	1	ROXANNES RUN	363	1,088	Rural Local	Rural	87
6300	1	SHERMAN RD	1,608	3,217	Rural Local	Rural	87
7503	1	SLEEPYTIME TRL	743	2,229	Rural Local	Rural	87
412	1	SPINEL RD	787	1,923	Urban Local	Urban	87
715	1	WELLS PORT DR	326	1,484	Urban Collector	Urban	87
8396	1	WILLIAM HARRISON ST	788	2,364	Urban Local	Urban	87
667	1	ALPHA COLLIER DR	163	743	Urban Local	Urban	88
7485	1	ARROWMOUND PS	141	968	Urban Local	Urban	88
1687	1	BALES ST	480	959	Rural Local	Rural	88
8482	1	BRIARCREEK LP	313	1,634	Urban Collector	Urban	88
8695	1	BURLESON RD	3,470	23,132	Urban Arterial	Urban	88
1073	1	BURNSALL GATES DR	440	1,320	Rural Local	Rural	88
8182	1	CALEB DR	1,119	3,358	Rural Local	Rural	88
8450	1	COTTINGHAM DR	373	1,369	Rural Local	Rural	88
8184	1	CROWNOVER ST	156	469	Rural Local	Rural	88
3763	1	DECKER CREEK DR	1,028	2,627	Rural Local	Rural	88
4187	1	DEE GABRIEL COLLINS RD	555	1,602	Urban Collector	Urban	88
7678	1	DELTA POST DR	353	1,727	Urban Collector	Urban	88
949	1	DESSAU RD	429	3,812	Rural Local	Rural	88
3826	1	DUNLAP RD	1,585	3,523	Rural Local	Rural	88
8451	1	ETHEREDGE DR	824	3,023	Rural Local	Rural	88
6566	1	FERGUSON LA	1,096	2,680	Urban Arterial	Urban	88
3845	1	GARDEN GROVE DR	1,301	3,324	Rural Local	Rural	88
3029	1	GLASS RD	2,032	4,290	Rural Local	Rural	88
933	1	GREINERT DR	773	3,179	Urban Local	Urban	88
9765	1	HUNTERS BEND RD	764	1,782	Rural Collector	Rural	88
7411	1	HYSON CRSG	642	2,641	Urban Local	Urban	88
8832	1	HYSON CRSG	261	1,074	Urban Local	Urban	88
6970	1	LEMONGRASS LA	753	2,260	Rural Local	Rural	88
3882	1	MC KINNEY FALLS PKWY	494	2,634	Urban Minor Arterial	Urban	88
364	1	OLYMPIC DR	390	1,603	Rural Local	Rural	88
3900	1	PEARCE LA	346	1,155	Rural Minor Arterial	Rural	88
6811	1	PLOWSHARE DR	189	567	Rural Local	Rural	88
3033	1	POLLO DR	374	872	Rural Local	Rural	88
9316	1	PRAIRIE VERBENA LA	132	541	Rural Local	Rural	88
3852	1	RIVER TIMBER DR	478	1,168	Rural Local	Rural	88
6769	1	ROXANNES RUN	310	929	Rural Local	Rural	88
7458	1	SASSAFRAS TRL	279	837	Urban Local	Urban	88
7478	1	SCHEBLER ST	271	1,232	Urban Local	Urban	88
1072	1	SEGOVIA WY	290	1,191	Urban Local	Urban	88
783	1	SURRENDER AV	529	2,410	Urban Collector	Urban	88
7401	1	TUDOR HOUSE RD	224	548	Urban Collector	Urban	88
6437	1	VINCENT PL	275	826	Rural Local	Rural	88
9910	1	WEBBERVILLE PARK ENTRY	407	994	Rural Local	Rural	88
8391	1	WILLIAM HARRISON CT	112	837	Urban Local	Urban	88
4191	1	APPERSON ST	203	923	Rural Local	Rural	89
8137	1	ARROWMOUND PS	254	762	Urban Local	Urban	89
9253	1	BELFRY PS	144	432	Urban Collector	Urban	89
1705	1	BRAKER LA	969	5,165	Rural Local	Rural	89
8486	1	BRIARCREEK LP	925	4,832	Urban Collector	Urban	89
8488	1	BRIARCREEK LP	386	2,014	Urban Collector	Urban	89
5773	1	CASTLEMAN DR	106	317	Rural Local	Rural	89
397	1	CELESTIAL LA	436	1,066	Rural Local	Rural	89
8183	1	CROWNOVER ST	721	2,164	Rural Local	Rural	89

GISID	Precint	Street Name	Length (ft)	Area (yd2)	Class	Environment	2009 OCI
8177	1	DEAF SMITH BLVD	238	1,083	Rural Local	Rural	89
5772	1	DECKER CREEK DR	466	1,439	Rural Local	Rural	89
7687	1	DELTA POST DR	314	1,535	Urban Collector	Urban	89
6113	1	EASY MEADOW CV	240	806	Rural Local	Rural	89
3815	1	FITZGIBBON DR	260	779	Rural Local	Rural	89
7243	1	FRIENDSHIP QUILT LA	290	869	Urban Local	Urban	89
7245	1	FRIENDSHIP QUILT LA	132	544	Urban Local	Urban	89
853	1	GAYLORD DR	1,020	3,059	Urban Local	Urban	89
5793	1	GREEN LEAF DR	294	766	Rural Local	Rural	89
3842	1	GREEN PASTURES DR	315	700	Rural Local	Rural	89
3848	1	GREEN PASTURES DR	351	702	Rural Local	Rural	89
616	1	HALEY HW	139	416	Urban Local	Urban	89
625	1	HALEY HW	257	770	Urban Local	Urban	89
9602	1	HARRIS RIDGE BLVD	521	2,141	Urban Minor Arterial	Urban	89
1734	1	HOLLYBLUFF ST	544	1,631	Rural Local	Rural	89
3782	1	HUNTERS BEND RD	690	1,841	Rural Collector	Rural	89
3037	1	IMPERIAL DR	673	1,795	Urban Collector	Urban	89
7530	1	JASMINE TEA LA	298	1,226	Rural Local	Rural	89
6760	1	LANTERN DR	384	1,153	Rural Local	Rural	89
1722	1	MIDDLE FISKVILLE RD	202	448	Rural Local	Rural	89
7532	1	OCHA LA	156	469	Urban Local	Urban	89
855	1	OWEN-TECH BLVD	1,726	7,862	Urban Collector	Urban	89
8125	1	PLAINS VALLEY DR	306	1,121	Urban Local	Urban	89
735	1	PLOVERVILLE LA	940	2,819	Urban Local	Urban	89
3080	1	POINT NORTH DR	267	1,216	Urban Local	Urban	89
5059	1	QUIETTE DR	567	2,112	Urban Local	Urban	89
1066	1	RANDALSTONE DR	1,017	3,051	Urban Local	Urban	89
3798	1	RUMFELDT ST	1,110	3,331	Urban Local	Urban	89
8120	1	SAVANNA CANYON CT	310	1,137	Urban Local	Urban	89
7479	1	SCHEBLER ST	169	768	Urban Local	Urban	89
25923	1	SHADOWGLEN BLVD	885	4,128	Urban Collector	Urban	89
7466	1	TEAPOT DR	571	2,346	Urban Local	Urban	89
8399	1	THOMAS JEFFERSON ST	175	525	Urban Local	Urban	89
6969	1	TUDOR HOUSE RD	160	782	Urban Collector	Urban	89
7397	1	TUDOR HOUSE RD	156	762	Urban Collector	Urban	89
7639	1	TUDOR HOUSE RD	444	1,085	Urban Collector	Urban	89
3765	1	TWIN CREEK MEADOWS DR	1,159	2,834	Rural Local	Rural	89
3857	1	VICTORINE LA	2,995	6,655	Rural Local	Rural	89
9329	1	VIOLET LA	137	411	Rural Local	Rural	89
555	1	WELLS PORT DR	1,267	8,022	Urban Collector	Urban	89
844	1	WELLS PORT DR	431	1,962	Urban Collector	Urban	89
8440	1	WICKHAM LN	1,322	4,848	Rural Local	Rural	89
8444	1	WICKHAM LN	129	472	Rural Local	Rural	89
9308	1	ALEPPO PINE TRL	396	1,507	Rural Local	Rural	90
8130	1	ARROWMOUND PS	131	392	Urban Local	Urban	90
9606	1	BATTENBURG TRL	658	2,706	Urban Local	Urban	90
918	1	BENCH MARK DR	433	1,973	Urban Local	Urban	90
5780	1	BOATWRIGHT CV	280	1,116	Urban Local	Urban	90
8484	1	BRIARCREEK LP	271	1,416	Urban Collector	Urban	90
1079	1	CAMBOURNE DR	764	3,479	Urban Local	Urban	90
1101	1	COACHES CRSG	346	1,038	Rural Local	Rural	90
7393	1	CUTBACK DR	244	1,004	Rural Local	Rural	90
3817	1	DEAF SMITH BLVD	527	2,399	Rural Local	Rural	90
7461	1	EARL GREY LA	538	2,212	Urban Local	Urban	90
6114	1	EASYBEND DR	657	1,605	Rural Local	Rural	90
1008	1	EDGERLY LA	372	1,115	Urban Local	Urban	90

GISID	Precint	Street Name	Length (ft)	Area (yd2)	Class	Environment	2009 OCI
9150	1	GEORGE BUSH ST	410	1,550	Urban Collector	Urban	90
8179	1	HARTSMITH DR	256	767	Rural Local	Rural	90
3893	1	HIALEAH DR	305	914	Rural Local	Rural	90
1730	1	HOLLYBLUFF ST	1,183	3,548	Rural Local	Rural	90
45206	1	HOWARD LA	644	3,433	Urban Arterial	Urban	90
8830	1	HYSON CRSG	982	4,039	Urban Local	Urban	90
3032	1	IMPERIAL DR	267	772	Urban Collector	Urban	90
8185	1	JOLYNN ST	115	421	Rural Local	Rural	90
10072	1	LEXINGTON ST	1,194	5,573	Urban Local	Urban	90
8134	1	MORNING VIEW DR	978	2,933	Urban Local	Urban	90
614	1	NATURAL SPRING WY	288	864	Urban Local	Urban	90
5475	1	NORTHVIEW CV	197	881	Urban Local	Urban	90
643	1	OUIDA DR	492	1,093	Rural Local	Rural	90
714	1	PLOVERVILLE LA	181	644	Urban Local	Urban	90
7724	1	ROSS RD	557	2,971	Rural Minor Arterial	Rural	90
41409	1	ROSS RD	550	1,466	Rural Minor Arterial	Rural	90
6768	1	ROXANNES RUN	145	434	Rural Local	Rural	90
7480	1	SCHEBLER ST	480	2,185	Urban Local	Urban	90
3879	1	SHALLOWBROOK TRL	416	1,295	Rural Local	Rural	90
3767	1	SOJOURNER ST	270	809	Rural Local	Rural	90
1040	1	SPRING HILL LA	865	1,922	Urban Local	Urban	90
6525	1	STACIA'S WY	231	693	Rural Local	Rural	90
3075	1	STARCREST LA	1,069	3,562	Urban Local	Urban	90
6776	1	SUTTON LEIGHS LA	672	2,017	Rural Local	Rural	90
7299	1	THERMAL DR	895	4,973	Urban Arterial	Urban	90
7640	1	TUDOR HOUSE RD	311	1,521	Urban Collector	Urban	90
7643	1	TUDOR HOUSE RD	419	2,050	Urban Collector	Urban	90
837	1	WELLS BRANCH PKWY	50	266	Urban Arterial	Urban	90
858	1	WELLS BRANCH PKWY	1,097	5,852	Urban Arterial	Urban	90
45207	1	WELLS BRANCH PKWY	1,086	5,791	Urban Arterial	Urban	90
755	1	WELLS PORT DR	746	3,398	Urban Collector	Urban	90
5902	1	APPERSON ST	154	700	Rural Local	Rural	91
7719	1	APPERSON ST	123	561	Rural Local	Rural	91
5476	1	ARCTIC CT	284	1,174	Urban Local	Urban	91
7484	1	ARROWMOUND PS	309	928	Urban Local	Urban	91
8259	1	BALI LA	175	467	Rural Local	Rural	91
7009	1	BANDA LA	675	2,300	Rural Local	Rural	91
4859	1	BATES CV	188	781	Urban Local	Urban	91
7462	1	BATTENBURG TRL	733	3,015	Urban Local	Urban	91
7464	1	BATTENBURG TRL	343	1,409	Urban Local	Urban	91
9607	1	BATTENBURG TRL	175	720	Urban Local	Urban	91
9969	1	BETHEL WY	122	366	Urban Local	Urban	91
4886	1	BETTY BAKER CV	328	1,419	Rural Local	Rural	91
6883	1	BLACK PANDA TRL	400	1,701	Rural Local	Rural	91
1754	1	BLUFF BEND DR	310	929	Rural Local	Rural	91
617	1	BRAD DR	195	693	Urban Local	Urban	91
4819	1	BRENDA ST	216	480	Rural Local	Rural	91
10124	1	CAMBOURNE DR	123	559	Urban Local	Urban	91
3766	1	CASTLEMAN DR	951	2,853	Urban Local	Urban	91
766	1	CERVIN BLVD	215	646	Urban Local	Urban	91
7512	1	CEYLON TEA CIR	1,698	5,093	Rural Local	Rural	91
3060	1	CHAMBERLAIN CT	347	848	Rural Local	Rural	91
7651	1	CHAMOMILE CV	100	618	Urban Local	Urban	91
5044	1	CLAYWOOD DR	138	415	Rural Local	Rural	91
2998	1	COLFAX DR	368	817	Urban Local	Urban	91
1074	1	CONNER DOWNS DR	236	709	Urban Local	Urban	91

GISID	Precint	Street Name	Length (ft)	Area (yd2)	Class	Environment	2009 OCI
7648	1	CORONATION WY	193	579	Urban Local	Urban	91
5454	1	CROWN CT	155	447	Urban Local	Urban	91
6204	1	CY LA	161	484	Rural Local	Rural	91
7676	1	DELTA POST DR	405	1,982	Urban Collector	Urban	91
4884	1	DORIA DR	97	609	Urban Local	Urban	91
7482	1	DOVE FLIGHT DR	298	895	Urban Local	Urban	91
3762	1	EASYBEND DR	871	2,128	Rural Local	Rural	91
45253	1	ELARA DR	1,319	4,499	Urban Local	Urban	91
45255	1	ELARA DR	152	455	Urban Local	Urban	91
7459	1	ELDERBERRY TEA CV	205	890	Urban Local	Urban	91
4185	1	ELROY RD	3,549	18,930	Rural Arterial	Rural	91
4190	1	ELROY RD	618	3,294	Rural Arterial	Rural	91
1078	1	FLATTER'S WY	216	648	Urban Local	Urban	91
9019	1	FLORIBUNDAS LA	158	474	Urban Local	Urban	91
3840	1	GARDEN GROVE DR	282	720	Rural Local	Rural	91
3843	1	GARDEN MEADOW RD	1,275	2,833	Rural Local	Rural	91
7467	1	GINSENG CV	258	1,069	Urban Local	Urban	91
1056	1	GOLDEN FLAX TRL	303	843	Urban Local	Urban	91
8493	1	GOLDEN VALLEY DR	159	653	Rural Local	Rural	91
9252	1	GOLDEN VALLEY DR	159	655	Rural Local	Rural	91
9025	1	GRANDFLORAS CV	231	1,010	Rural Local	Rural	91
5792	1	GREEN LEAF DR	180	361	Rural Local	Rural	91
7423	1	HARCOURT HOUSE LA	143	428	Rural Local	Rural	91
5802	1	HEDGEROW PL	305	1,191	Rural Local	Rural	91
5461	1	HERMES DR	185	412	Urban Local	Urban	91
3889	1	HIALEAH DR	447	1,341	Rural Local	Rural	91
1045	1	HORBORNE LA	879	1,954	Urban Local	Urban	91
922	1	HYDRO DR	375	1,709	Urban Local	Urban	91
9611	1	HYSON CRSG	182	749	Urban Local	Urban	91
4862	1	IVYBRIDGE DR	142	644	Urban Local	Urban	91
7486	1	IWANNA DR	665	1,996	Urban Local	Urban	91
1720	1	JAMIE GLEN WY	343	1,030	Rural Local	Rural	91
5045	1	JONWOOD WY	132	395	Rural Local	Rural	91
846	1	KLATTENHOFF DR	427	1,947	Urban Collector	Urban	91
9962	1	LAKE VICTOR DR	313	1,044	Urban Local	Urban	91
8487	1	LAME DEER DR	172	517	Rural Local	Rural	91
7381	1	LIMA DR	173	519	Rural Local	Rural	91
6999	1	LOUISE LEE DR	784	2,352	Rural Local	Rural	91
4771	1	LOW BRIM CV	286	1,175	Rural Local	Rural	91
6308	1	MAN O WAR DR	772	1,716	Rural Local	Rural	91
4211	1	MAYBACH DR	276	828	Rural Local	Rural	91
6431	1	MERSEYSIDE DR	214	641	Urban Local	Urban	91
5784	1	MIMS CV	153	736	Urban Local	Urban	91
6766	1	MISS ALLISONS WY	437	1,310	Rural Local	Rural	91
1027	1	MISS KIMBERLY'S LA	950	2,850	Rural Local	Rural	91
8131	1	MORNING VIEW DR	146	437	Urban Local	Urban	91
9972	1	NARUNA WY	198	593	Urban Local	Urban	91
6975	1	NESTLE CT	154	759	Rural Local	Rural	91
9865	1	NORTHEAST METRO ENTRY	454	2,220	Rural Local	Rural	91
5477	1	NORTHVIEW LA	147	723	Urban Local	Urban	91
9967	1	OATMEAL DR	112	337	Urban Local	Urban	91
6306	1	OLD FERRY RD	423	658	Rural Local	Rural	91
620	1	OUIDA DR	306	679	Rural Local	Rural	91
572	1	PAMELA ST	301	668	Rural Local	Rural	91
912	1	PANSY TRL	223	495	Urban Local	Urban	91
970	1	PITCAIRN DR	186	619	Urban Local	Urban	91

GISID	Precint	Street Name	Length (ft)	Area (yd2)	Class	Environment	2009 OCI
4769	1	POLISHED STONE CV	309	1,246	Rural Local	Rural	91
5905	1	PROUD PANDA DR	432	1,839	Rural Local	Rural	91
5453	1	QUEEN CT	181	712	Urban Local	Urban	91
9294	1	RED ELM PKWY	272	817	Rural Local	Rural	91
8442	1	REED WILL DR	336	1,231	Rural Local	Rural	91
9831	1	RICHARD MOYA PARK RD W	693	1,847	Rural Local	Rural	91
4772	1	ROCKING SPUR CV	344	1,307	Rural Local	Rural	91
7460	1	SALLY LUNN WY	514	1,543	Urban Local	Urban	91
7419	1	SLEEPYTIME TRL	278	834	Rural Local	Rural	91
9291	1	SOAP BERRY CV	180	858	Rural Local	Rural	91
6996	1	SOJOURNER ST	151	452	Rural Local	Rural	91
5798	1	SOUTHGATE	556	1,895	Rural Local	Rural	91
7399	1	SPEARMINT TEA TRL	49	146	Urban Local	Urban	91
6199	1	SPRINGDALE RD	218	847	Urban Arterial	Urban	91
1767	1	SPRINKLE RD	210	514	Rural Arterial	Rural	91
6528	1	STACIA'S WY	357	1,072	Rural Local	Rural	91
6433	1	TAYSIDE DR	185	554	Urban Local	Urban	91
8812	1	TEA LEAF DR	141	424	Urban Local	Urban	91
8813	1	TEA LEAF DR	111	332	Urban Local	Urban	91
6973	1	TEACUP LA	482	1,447	Rural Local	Rural	91
9127	1	THOMAS JEFFERSON ST	70	211	Urban Local	Urban	91
547	1	THREE POINTS RD	452	1,105	Rural Local	Rural	91
7677	1	TRUMAN OAK CV	224	903	Rural Local	Rural	91
6971	1	TUDOR HOUSE RD	300	1,468	Urban Collector	Urban	91
7398	1	TUDOR HOUSE RD	82	399	Urban Collector	Urban	91
7407	1	TUDOR HOUSE RD	382	934	Urban Collector	Urban	91
7412	1	TUDOR HOUSE RD	334	1,632	Urban Collector	Urban	91
7416	1	TUDOR HOUSE RD	314	1,534	Urban Collector	Urban	91
7638	1	TUDOR HOUSE RD	254	1,243	Urban Collector	Urban	91
8809	1	VALERIAN TEA DR	668	2,003	Urban Local	Urban	91
6767	1	VALERIES CV	149	664	Rural Local	Rural	91
1794	1	VARA DR	604	1,813	Urban Local	Urban	91
3806	1	VARRELMAN ST	499	1,496	Rural Local	Rural	91
3838	1	WATERMELON WY	308	684	Rural Local	Rural	91
3839	1	WATERMELON WY	328	728	Rural Local	Rural	91
9912	1	WEBBERVILLE PARK ENTRY	194	473	Rural Local	Rural	91
1781	1	WELLESLEY DR	365	1,094	Urban Local	Urban	91
3853	1	WHIRLAWAY DR	2,194	5,119	Rural Local	Rural	91
10094	1	WOOLY BUCKET CV	230	1,007	Urban Local	Urban	91
1694	1	YAGER LA	207	529	Rural Local	Rural	91
5782	1	ZILLER CV	118	570	Urban Local	Urban	91
1667	1	BELTEX DR	1,588	4,941	Rural Local	Rural	92
6444	1	BENNETT-POKORNEY LA	2,399	4,265	Urban Collector	Urban	92
10122	1	CAMBOURNE DR	119	540	Urban Local	Urban	92
10123	1	CAMBOURNE DR	168	616	Urban Local	Urban	92
6442	1	COACHES CRSG	69	207	Rural Local	Rural	92
1716	1	COLLINWOOD WEST DR	669	3,121	Rural Local	Rural	92
1081	1	CONNER DOWNS DR	268	805	Urban Local	Urban	92
1028	1	DEMARET ST	1,081	2,403	Urban Local	Urban	92
7483	1	DOVE FLIGHT DR	127	658	Urban Local	Urban	92
10155	1	ELROY RD	761	4,058	Rural Arterial	Rural	92
5786	1	FITZGIBBON DR	124	372	Rural Local	Rural	92
6893	1	GOLDEN FLAX TRL	95	263	Urban Local	Urban	92
5788	1	GREEN PASTURES DR	159	353	Rural Local	Rural	92
9614	1	GREY CASTLE DR	938	3,854	Urban Local	Urban	92
7986	1	HAPPY TRL	803	2,410	Urban Local	Urban	92

GISID	Precint	Street Name	Length (ft)	Area (yd2)	Class	Environment	2009 OCI
3026	1	IMPERIAL DR	658	1,607	Urban Collector	Urban	92
3028	1	IMPERIAL DR	348	850	Urban Collector	Urban	92
7531	1	JASMINE TEA LA	307	1,262	Rural Local	Rural	92
836	1	KLATTENHOFF DR	460	2,096	Urban Collector	Urban	92
1026	1	LADY LAURAS CRSG	204	611	Rural Local	Rural	92
7655	1	MERSEYSIDE DR	609	1,828	Urban Local	Urban	92
6771	1	MISS ADRIENNES PATH	683	2,049	Rural Local	Rural	92
1024	1	MISS ALLISONS WY	303	909	Rural Local	Rural	92
7465	1	ORANGE PEKOE TRL	485	1,995	Urban Local	Urban	92
627	1	OUIDA DR	297	660	Rural Local	Rural	92
634	1	OUIDA DR	292	650	Rural Local	Rural	92
3773	1	PLAIN VIEW DR	167	759	Urban Local	Urban	92
9295	1	RED ELM PKWY	825	3,848	Rural Local	Rural	92
3804	1	SANDIFER ST	584	1,753	Urban Local	Urban	92
7008	1	SANDIFER ST	127	382	Rural Local	Rural	92
3063	1	SPRINGDALE RD	355	2,521	Urban Local	Urban	92
6527	1	SWEET CADDIE'S DR	229	687	Rural Local	Rural	92
1090	1	TAYSIDE DR	322	966	Urban Local	Urban	92
7300	1	THERMAL DR	918	5,097	Urban Arterial	Urban	92
550	1	THREE POINTS RD	298	728	Rural Local	Rural	92
1050	1	VINCENT PL	440	978	Urban Local	Urban	92
9975	1	WATSON WY	114	524	Urban Local	Urban	92
797	1	WELLS PORT DR	490	2,232	Urban Collector	Urban	92
878	1	WELLS PORT DR	771	3,511	Urban Collector	Urban	92
8443	1	WICKHAM LN	338	1,238	Rural Local	Rural	92
1057	1	WILD SENNA DR	642	2,353	Rural Local	Rural	92
6086	1	ANDTREE BLVD	1,011	4,605	Urban Local	Urban	93
6815	1	ANTIQUE FINISH DR	287	862	Rural Local	Rural	93
9609	1	BATTENBURG TRL	357	1,468	Urban Local	Urban	93
7587	1	CALDWELL LA	4,566	11,161	Rural Collector	Rural	93
8596	1	CAROLINE LA	158	420	Rural Local	Rural	93
3772	1	DECKER CREEK DR	1,046	2,672	Rural Local	Rural	93
5785	1	DENEHOE CV	359	1,353	Urban Local	Urban	93
6115	1	EASYBEND DR	721	1,761	Rural Local	Rural	93
5779	1	GALBRAITH CV	281	1,118	Urban Local	Urban	93
6307	1	MAN O WAR DR	1,046	2,375	Rural Local	Rural	93
7646	1	MANDARIN CRSG	704	2,111	Urban Local	Urban	93
6436	1	MARICELLA LA	608	1,958	Urban Local	Urban	93
3883	1	MC KINNEY FALLS PKWY	634	3,383	Urban Minor Arterial	Urban	93
6775	1	MISS ALLISONS WY	253	759	Rural Local	Rural	93
591	1	PAMELA ST	348	774	Rural Local	Rural	93
3902	1	PEARCE LA	297	988	Rural Minor Arterial	Rural	93
6671	1	PEAVY DR	147	442	Rural Local	Rural	93
728	1	PURSLANE MEADOW TRL	377	1,132	Urban Local	Urban	93
3850	1	RIVER TIMBER DR	3,183	7,780	Rural Local	Rural	93
9645	1	ROSS RD	302	1,608	Rural Minor Arterial	Rural	93
6998	1	SARAH ANN DR	257	772	Rural Local	Rural	93
372	1	ST CROIX LA	960	2,559	Rural Local	Rural	93
6515	1	TACON LA	971	2,158	Urban Local	Urban	93
7302	1	THERMAL DR	455	2,222	Urban Arterial	Urban	93
926	1	TURBINE DR	396	1,805	Urban Local	Urban	93
9911	1	WEBBERVILLE PARK ENTRY	331	808	Rural Local	Rural	93
895	1	WELLS BRANCH PKWY	757	4,038	Urban Arterial	Urban	93
938	1	WELLS BRANCH PKWY	575	3,065	Rural Local	Rural	93
6206	1	WELLS BRANCH PKWY	900	7,202	Urban Arterial	Urban	93
6809	1	ANTIQUE FINISH DR	284	853	Rural Local	Rural	94

GISID	Precint	Street Name	Length (ft)	Area (yd2)	Class	Environment	2009 OCI
6740	1	APPLEGATE DR	1,190	3,571	Rural Local	Rural	94
1741	1	BLUFF BEND DR	339	1,018	Rural Local	Rural	94
1748	1	BLUFF BEND DR	314	943	Rural Local	Rural	94
3861	1	CALDWELL LA	2,799	6,842	Rural Collector	Rural	94
3855	1	CITATION DR	3,654	8,526	Rural Local	Rural	94
1076	1	CRIEFF CROSS DR	630	1,891	Urban Local	Urban	94
5062	1	DANZ BLVD	216	984	Urban Local	Urban	94
8692	1	DEE GABRIEL COLLINS RD	761	2,198	Urban Collector	Urban	94
984	1	EDGEMERE DR	173	709	Urban Local	Urban	94
4877	1	GOLDEN FLAX TRL	508	1,975	Urban Local	Urban	94
3878	1	HERGOTZ LA	2,476	6,602	Rural Local	Rural	94
3024	1	IMPERIAL DR	313	766	Urban Collector	Urban	94
979	1	IVYBRIDGE DR	315	945	Urban Local	Urban	94
6597	1	JONWOOD WY	265	794	Rural Local	Rural	94
1031	1	LADY LAURAS CRSG	327	982	Rural Local	Rural	94
9961	1	LAKE VICTOR DR	170	566	Urban Local	Urban	94
556	1	LONG VISTA DR	988	6,257	Urban Local	Urban	94
1083	1	LOTHIAN DR	300	901	Urban Local	Urban	94
1728	1	MIDDLE FISKVILLE RD	285	665	Rural Local	Rural	94
917	1	PANSY TRL	303	674	Urban Local	Urban	94
969	1	PITCAIRN DR	1,286	3,857	Urban Local	Urban	94
615	1	RICK WHINERY DR	1,288	3,865	Urban Local	Urban	94
9014	1	ROSS RD	2,025	5,400	Rural Minor Arterial	Rural	94
1742	1	SALEM LA	1,172	3,517	Rural Local	Rural	94
6997	1	SARAH ANN DR	251	752	Rural Local	Rural	94
7642	1	SASSAFRAS TRL	720	2,703	Urban Local	Urban	94
1064	1	SEGOVIA WY	1,018	3,053	Urban Local	Urban	94
3775	1	SOJOURNER ST	415	1,245	Rural Local	Rural	94
9943	1	SPEARMINT TEA TRL	361	1,082	Urban Local	Urban	94
7526	1	SPRING HILL LA	249	553	Urban Local	Urban	94
7304	1	THERMAL DR	429	1,953	Urban Arterial	Urban	94
6967	1	TUDOR HOUSE RD	995	4,863	Urban Collector	Urban	94
6974	1	TUDOR HOUSE RD	311	1,518	Urban Collector	Urban	94
1061	1	WILD SENNA DR	1,002	2,782	Urban Local	Urban	94
1735	1	BLUFF BEND DR	306	919	Rural Local	Rural	95
1805	1	DANZ BLVD	348	1,587	Urban Local	Urban	95
6522	1	DRUSILLA'S DR	270	810	Rural Local	Rural	95
4205	1	ELROY RD	1,525	8,135	Rural Arterial	Rural	95
3776	1	FALLENASH DR	416	1,247	Urban Local	Urban	95
45202	1	HOWARD LA	636	3,393	Urban Arterial	Urban	95
3025	1	IMPERIAL DR	301	735	Urban Collector	Urban	95
3777	1	KINCHELOE ST	267	801	Urban Local	Urban	95
580	1	PAMELA ST	298	662	Rural Local	Rural	95
7540	1	POINT NORTH DR	852	3,882	Urban Local	Urban	95
4820	1	RICK WHINERY DR	139	417	Urban Local	Urban	95
7005	1	SOJOURNER ST	262	785	Rural Local	Rural	95
1765	1	SPRINKLE RD	187	456	Rural Arterial	Rural	95
7510	1	SUMATRA LA	253	760	Rural Local	Rural	95
7505	1	TUDOR HOUSE RD	343	1,677	Urban Collector	Urban	95
7351	1	VARRELMAN ST	782	2,347	Rural Local	Rural	95
1032	1	VINCENT PL	396	1,188	Rural Local	Rural	95
1041	1	VINCENT PL	471	1,048	Urban Local	Urban	95
9612	1	WELLS BRANCH PKWY	191	1,016	Urban Arterial	Urban	95
6191	1	BURLESON RD	1,505	10,032	Urban Arterial	Urban	96
3866	1	CALDWELL LA	353	863	Rural Collector	Rural	96
3061	1	DECKER CREEK DR	687	1,755	Rural Local	Rural	96

GISID	Precint	Street Name	Length (ft)	Area (yd2)	Class	Environment	2009 OCI
3764	1	DECKER CREEK DR	784	2,004	Rural Local	Rural	96
3774	1	DECKER CREEK DR	1,579	4,035	Rural Local	Rural	96
994	1	EDGEMERE DR	589	2,421	Urban Local	Urban	96
7722	1	ELROY RD	722	3,849	Rural Arterial	Rural	96
1029	1	EMMALEIGHS LA	661	1,984	Urban Local	Urban	96
3768	1	FALLENASH DR	497	1,491	Urban Local	Urban	96
3812	1	FITZGIBBON DR	271	812	Rural Local	Rural	96
3802	1	HIGHSMITH ST	1,089	3,268	Urban Local	Urban	96
819	1	KLATTENHOFF DR	328	1,496	Urban Collector	Urban	96
9971	1	LAKE VICTOR DR	315	1,049	Urban Local	Urban	96
1753	1	NEWPORT AV	561	1,869	Rural Local	Rural	96
4770	1	OLYMPIC DR	157	645	Rural Local	Rural	96
566	1	PAMELA ST	304	675	Rural Local	Rural	96
5774	1	PLAIN VIEW DR	113	515	Urban Local	Urban	96
3786	1	ROSSEAU ST	705	2,114	Urban Local	Urban	96
7007	1	SANDIFER ST	653	1,960	Rural Local	Rural	96
44975	1	SH 130	2,248	7,467	Urban Collector	Urban	96
6972	1	SLEEPYTIME TRL	284	851	Rural Local	Rural	96
1060	1	STAR FLOWER WY	623	1,730	Urban Local	Urban	96
6518	1	SWEET CADDIE'S DR	234	703	Rural Local	Rural	96
7524	1	TACON LA	251	558	Urban Local	Urban	96
7500	1	TUDOR HOUSE RD	301	1,470	Urban Collector	Urban	96
1047	1	VELIAS WY	514	1,542	Urban Local	Urban	96
9974	1	WATSON WY	1,094	3,281	Urban Local	Urban	96
877	1	WELLS BRANCH PKWY	281	1,501	Urban Arterial	Urban	96
3793	1	WESTALL ST	229	1,045	Urban Local	Urban	96
4878	1	WILD SENNA DR	166	608	Rural Local	Rural	96
6112	1	BREEZY HILL DR	872	3,971	Urban Local	Urban	97
25006	1	BURLESON RD	4,327	28,845	Urban Arterial	Urban	97
10125	1	CAMBOURNE DR	173	636	Urban Local	Urban	97
3002	1	COLFAX DR	345	766	Urban Local	Urban	97
7649	1	CORONATION WY	336	1,009	Urban Local	Urban	97
944	1	HOWARD LA	748	2,493	Urban Arterial	Urban	97
946	1	HOWARD LA	526	1,754	Urban Arterial	Urban	97
1731	1	MIDDLE FISKVILLE RD	370	863	Rural Local	Rural	97
9973	1	NARUNA WY	297	892	Urban Local	Urban	97
1749	1	NEWPORT AV	1,172	3,908	Rural Local	Rural	97
7067	1	PATTERSON INDUSTRIAL D	510	2,663	Rural Local	Rural	97
3896	1	PEARCE LA	283	944	Rural Minor Arterial	Rural	97
1067	1	SEGOVIA WY	265	1,091	Urban Local	Urban	97
8319	1	SKIPSTONE LA	174	426	Urban Local	Urban	97
883	1	WELLS BRANCH PKWY	289	1,543	Urban Arterial	Urban	97
897	1	WELLS BRANCH PKWY	779	4,156	Urban Arterial	Urban	97
45261	1	WELLS BRANCH PKWY	2,610	13,918	Urban Arterial	Urban	97
3801	1	AYALA DR	258	773	Urban Local	Urban	98
1697	1	BOYCE LA	790	5,792	Urban Minor Arterial	Urban	98
1726	1	CLAYWOOD DR	324	971	Rural Local	Rural	98
1738	1	CLAYWOOD DR	1,069	3,206	Rural Local	Rural	98
1719	1	COLLINWOOD WEST DR	706	3,293	Rural Local	Rural	98
3072	1	COMPASS DR	325	1,085	Urban Local	Urban	98
990	1	FRAMINGHAM CIR	351	1,052	Urban Local	Urban	98
45201	1	HOWARD LA	944	5,033	Urban Arterial	Urban	98
3785	1	HUNTERS BEND RD	267	713	Rural Collector	Rural	98
3792	1	HUNTERS BEND RD	564	1,628	Rural Collector	Rural	98
7629	1	MERSEYSIDE DR	488	1,464	Urban Local	Urban	98
366	1	OLYMPIC DR	309	1,268	Rural Local	Rural	98

GISID	Precint	Street Name	Length (ft)	Area (yd2)	Class	Environment	2009 OCI
1035	1	ORA LA	350	1,049	Urban Local	Urban	98
9702	1	PECAN ST	236	2,205	Rural Arterial	Rural	98
3770	1	PLAIN VIEW DR	256	1,164	Urban Local	Urban	98
3771	1	PLAIN VIEW DR	263	1,199	Urban Local	Urban	98
3799	1	VARRELMAN ST	331	992	Rural Local	Rural	98
1030	1	VINCENT PL	357	1,070	Rural Local	Rural	98
1046	1	VINCENT PL	443	985	Urban Local	Urban	98
5781	1	AYALA DR	118	355	Urban Local	Urban	99
7586	1	CALDWELL LA	4,950	12,100	Rural Collector	Rural	99
8608	1	CAMERON RD	197	524	Rural Arterial	Rural	99
10005	1	DEE GABRIEL COLLINS RD	6,547	18,913	Urban Collector	Urban	99
945	1	HOWARD LA	111	369	Urban Arterial	Urban	99
3787	1	HUNTERS BEND RD	265	764	Rural Collector	Rural	99
6717	1	SPRING HEATH RD	255	708	Urban Local	Urban	99
923	1	TURBINE DR	612	2,787	Urban Local	Urban	99
3788	1	VANDEVER ST	708	2,124	Urban Local	Urban	99
3803	1	VARRELMAN ST	271	813	Rural Local	Rural	99
1039	1	VINCENT PL	285	854	Rural Local	Rural	99
7279	1	CALDWELL LA	799	1,953	Rural Collector	Rural	100
997	1	EDGEMERE DR	481	1,976	Urban Local	Urban	100
2990	1	HOG EYE RD	2,285	11,171	Rural Local	Rural	100
45205	1	HOWARD LA	1,045	5,573	Urban Arterial	Urban	100
3076	1	POINT NORTH DR	261	1,187	Urban Local	Urban	100
3078	1	POINT NORTH DR	665	3,030	Urban Local	Urban	100
3778	1	SOJOURNER ST	276	827	Rural Local	Rural	100
3784	1	SOJOURNER ST	261	782	Rural Local	Rural	100
3789	1	SOJOURNER ST	572	1,717	Rural Local	Rural	100
1063	1	SPRING HEATH RD	299	832	Urban Local	Urban	100
6498	1	SPRING HEATH RD	273	757	Urban Local	Urban	100
1038	1	TACON LA	859	1,908	Urban Local	Urban	100
7523	1	TACON LA	520	1,155	Urban Local	Urban	100
1033	1	VINCENT PL	170	510	Rural Local	Rural	100
45209	1	WELLS BRANCH PKWY	326	1,740	Urban Arterial	Urban	100
45210	1	WELLS BRANCH PKWY	1,067	5,689	Urban Arterial	Urban	100
3790	1	WESTALL ST	269	1,223	Urban Local	Urban	100
3791	1	WESTALL ST	270	1,230	Urban Local	Urban	100
3224	2	LAKESHORE DR	624	1,110	Urban Local	Urban	10
6330	2	MATADOR LA	388	862	Urban Local	Urban	10
2035	2	SAN JUAN DR	377	838	Rural Local	Rural	10
6172	2	WESTLAKE DR	322	644	Rural Collector	Rural	14
24978	2	WESTLAKE DR	426	1,184	Rural Collector	Rural	15
4782	2	PARCO PATH	501	1,502	Rural Local	Rural	16
2104	2	PRESA ARRIBA RD	1,078	2,156	Rural Local	Rural	16
100	2	PETER MARTIN RD	307	1,126	Rural Collector	Rural	18
5319	2	SHARPS RD	656	1,457	Rural Local	Rural	18
8970	2	WILD BASIN RD	2,933	6,518	Rural Local	Rural	18
368	2	JESSE BOHLS RD	13,294	28,064	Rural Local	Rural	19
311	2	ENGELMANN LA	12,512	29,196	Rural Local	Rural	20
10016	2	GREGG LN	4,108	10,042	Urban Collector	Urban	20
140	2	SUMMIT DR	622	1,382	Urban Local	Urban	20
354	2	BLACK LOCUST DR	290	1,321	Urban Collector	Urban	21
730	2	DOUBLE FILE TRL	1,154	5,384	Urban Local	Urban	21
3216	2	MOUNT LARSON RD	454	908	Urban Local	Urban	21
45283	2	THE HIGH RD	440	1,125	Rural Collector	Rural	21
5559	2	DONDALE CIR	168	739	Rural Local	Rural	22
109	2	GREENRIDGE DR	1,621	4,864	Rural Local	Rural	22

GISID	Precint	Street Name	Length (ft)	Area (yd2)	Class	Environment	2009 OCI
9738	2	HODDE LA	5,665	13,848	Urban Collector	Urban	22
2026	2	OAK SHORES	865	1,731	Rural Local	Rural	22
2663	2	ARROWEYE TRL	806	1,790	Rural Local	Rural	23
6490	2	BURR OAK DR	1,767	4,123	Rural Local	Rural	23
96	2	ENGELMANN LA	2,645	6,172	Rural Local	Rural	23
7934	2	GATTIS SCHOOL RD	2,190	5,839	Rural Local	Rural	23
5299	2	MULBERRY CREEK CT	190	810	Urban Local	Urban	23
2032	2	OAK SHORES	1,770	3,932	Rural Local	Rural	23
7891	2	PETER MARTIN RD	416	1,524	Rural Collector	Rural	23
4699	2	PRAIRIE LA	1,921	4,268	Rural Local	Rural	23
2542	2	RUNNING DEER TRL	123	272	Rural Local	Rural	23
9060	2	STONERIDGE RD	1,506	3,682	Rural Local	Rural	23
6323	2	WHIPPOORWILL TRL	513	1,025	Rural Local	Rural	23
3178	2	WILD BASIN LEDGE	1,242	2,759	Rural Local	Rural	23
26176	2	BRATTON LN	87	212	Urban Collector	Urban	24
3123	2	MATADOR CIR	802	1,782	Urban Collector	Urban	24
23589	2	PRENTICE LN	255	707	Urban Local	Urban	24
4762	2	RICHLAND RD	863	2,109	Rural Local	Rural	24
2463	2	RUNNING DEER TRL	348	774	Rural Local	Rural	24
3447	2	STONERIDGE RD	1,299	3,176	Rural Local	Rural	24
6376	2	TRAIL OF MADRONES	448	1,344	Urban Local	Urban	24
1990	2	ZION WY	775	1,550	Rural Local	Rural	24
963	2	BLACKTHORN DR	1,438	5,434	Urban Local	Urban	25
440	2	CRYSTAL BEND DR	336	1,046	Rural Collector	Rural	25
5267	2	MONTVIEW DR	2,594	4,611	Rural Local	Rural	25
3422	2	MOON RIVER RD	231	694	Rural Local	Rural	25
8954	2	NEW KATY LA	964	2,572	Urban Collector	Urban	25
9762	2	PRIEM LA	2,119	5,180	Rural Arterial	Rural	25
5568	2	SINGLE OAK CV	218	842	Rural Local	Rural	25
5516	2	WILDWIND PT	187	740	Urban Local	Urban	25
6627	2	HILLSIDE CT	252	616	Urban Local	Urban	26
9739	2	HODDE LA	3,490	8,531	Urban Collector	Urban	26
23607	2	LAKESHORE DR	392	697	Urban Collector	Urban	26
4817	2	MONTORO DR	498	2,038	Urban Local	Urban	26
7890	2	PETER MARTIN RD	273	999	Rural Collector	Rural	26
3097	2	TRAIL OF MADRONES	839	2,518	Urban Local	Urban	26
3205	2	WESTLAKE DR	432	1,103	Rural Collector	Rural	26
3144	2	DAVID THOMAS RD	550	1,649	Urban Local	Urban	27
97	2	MELBER LA	6,589	14,642	Rural Local	Rural	27
826	2	ROBERT I WALKER BLVD	927	2,782	Urban Local	Urban	27
5178	2	SOARING EAGLE	118	615	Rural Local	Rural	27
3167	2	TRAIL OF MADRONES	913	2,740	Urban Local	Urban	27
5355	2	AQUA VERDE CT	386	894	Urban Collector	Urban	28
611	2	MONTORO DR	266	798	Urban Local	Urban	28
4799	2	NORTHAVENS CV	282	1,121	Urban Local	Urban	28
4686	2	PEACH VISTA DR	271	819	Rural Local	Rural	28
6369	2	ROBBINS RD	484	860	Rural Local	Rural	28
2540	2	RUNNING DEER TRL	383	851	Rural Local	Rural	28
3446	2	STONERIDGE TER	1,290	3,443	Rural Local	Rural	28
6468	2	BLACK LOCUST DR	228	1,037	Urban Collector	Urban	29
2502	2	CRAZYHORSE PASS	1,085	1,929	Rural Local	Rural	29
5599	2	CYPRESS POINT CV	128	724	Urban Local	Urban	29
954	2	DISRAELI CIR	1,490	5,630	Urban Local	Urban	29
2058	2	ISLAND WOOD RD	1,144	3,511	Urban Local	Urban	29
5064	2	LEANING ROCK CIR	304	999	Urban Local	Urban	29
5518	2	N. OAK CANYON RD	335	892	Rural Local	Rural	29

GISID	Precint	Street Name	Length (ft)	Area (yd2)	Class	Environment	2009 OCI
2453	2	RUNNING DEER TRL	276	614	Rural Local	Rural	29
3160	2	THE HIGH RD	1,124	2,748	Rural Collector	Rural	29
5583	2	TOM KITE CIR	95	286	Urban Local	Urban	29
5364	2	WOODLAKE TRL	293	866	Rural Local	Rural	29
2103	2	ASPEN DR	300	534	Rural Local	Rural	30
352	2	BLACK LOCUST DR	271	1,236	Urban Collector	Urban	30
3533	2	CREEK'S EDGE PKWY	95	445	Urban Collector	Urban	30
2538	2	RUNNING DEER TRL	451	1,003	Rural Local	Rural	30
2146	2	SPIRIT LAKE CV	345	1,220	Rural Local	Rural	30
5180	2	TEKOA CV	83	523	Rural Local	Rural	30
3181	2	WESTLAKE PASS	449	1,247	Urban Collector	Urban	30
5209	2	ATLAS CV	149	696	Urban Local	Urban	31
958	2	BLACK LOCUST DR	195	888	Urban Collector	Urban	31
7933	2	GATTIS SCHOOL RD	1,002	2,673	Rural Local	Rural	31
519	2	GOWER ST	836	3,159	Urban Local	Urban	31
9700	2	RIVER BEND	429	859	Rural Local	Rural	31
2525	2	RUNNING DEER TRL	346	769	Rural Local	Rural	31
5331	2	WASHOE CIR	674	2,241	Urban Collector	Urban	31
579	2	CONNIE ST	1,188	2,639	Rural Local	Rural	32
3099	2	FAST FOX TRL	894	2,683	Rural Local	Rural	32
2537	2	JACKS PASS	754	1,676	Rural Local	Rural	32
4690	2	MARTIN LA	3,359	8,211	Rural Local	Rural	32
5185	2	SOUTHWARD CV	540	1,478	Rural Local	Rural	32
137	2	SUMMIT DR	381	847	Urban Local	Urban	32
5179	2	TEKOA CV	168	750	Rural Local	Rural	32
3175	2	THE HIGH RD	365	891	Rural Collector	Rural	32
3136	2	CAMINO ALTO	995	2,986	Rural Local	Rural	33
5480	2	ELKWATER CV	127	580	Urban Local	Urban	33
1896	2	FAR VIEW DR	1,055	3,166	Urban Local	Urban	33
134	2	GATE DANCER LA	1,609	4,289	Urban Local	Urban	33
5140	2	MECCA CIR	107	419	Rural Local	Rural	33
2511	2	RUNNING DEER TRL	185	410	Rural Local	Rural	33
6324	2	WHIPPOORWILL TRL	830	1,659	Rural Local	Rural	33
3083	2	BULL MOUNTAIN CV	730	2,205	Rural Local	Rural	34
1898	2	FAR VIEW DR	471	1,414	Urban Local	Urban	34
4688	2	JAN DR	1,184	2,630	Rural Local	Rural	34
5191	2	LAMANTILLA CV	184	696	Rural Local	Rural	34
658	2	MERRILLTOWN DR	1,122	5,983	Urban Collector	Urban	34
2739	2	MOUNTAIN OAKS DR	513	1,141	Rural Local	Rural	34
5564	2	THE LIVING END	402	1,417	Rural Local	Rural	34
4797	2	VALLEY GLEN CV	139	754	Urban Local	Urban	34
2473	2	GERONIMO TRL	834	1,668	Rural Collector	Rural	35
966	2	ISLE OF MAN RD	393	1,484	Urban Local	Urban	35
5207	2	JOSH LA	441	1,519	Urban Local	Urban	35
6799	2	RIVER HILLS RD	525	1,282	Rural Collector	Rural	35
5500	2	THE HIGH RD	1,099	2,441	Rural Collector	Rural	35
6603	2	TRAIL OF MADRONES	1,738	5,214	Urban Local	Urban	35
5365	2	WESTWARD CV	293	849	Rural Local	Rural	35
2108	2	ASPEN DR	311	552	Rural Local	Rural	36
1911	2	BAL HARBOR RD	621	1,241	Rural Collector	Rural	36
4857	2	GOWER ST	106	646	Urban Local	Urban	36
690	2	GREAT WILLOW DR	202	607	Urban Local	Urban	36
4689	2	MARTIN LA	451	1,102	Rural Local	Rural	36
98	2	MELBER LA	454	1,009	Rural Local	Rural	36
639	2	MONTORO DR	980	2,940	Urban Local	Urban	36
6234	2	MOUNT LARSON RD	998	1,996	Urban Local	Urban	36

GISID	Precint	Street Name	Length (ft)	Area (yd2)	Class	Environment	2009 OCI
815	2	ROBERT I WALKER BLVD	271	814	Urban Local	Urban	36
2585	2	SHARPS RD	721	1,601	Rural Local	Rural	36
3093	2	TOREADOR DR	1,005	2,970	Rural Local	Rural	36
5188	2	WANDERING MEADOWS	274	972	Rural Local	Rural	36
6756	2	WESTLAKE DR	141	392	Rural Collector	Rural	36
4773	2	BALI LA	190	422	Rural Local	Rural	37
4687	2	CHRIS LA	1,384	2,576	Rural Local	Rural	37
5577	2	INDIAN CANYON CV	232	1,014	Urban Local	Urban	37
512	2	LANGLAND RD	845	3,190	Urban Local	Urban	37
5353	2	SELMA HUGHES PARK RD	423	941	Rural Local	Rural	37
141	2	SUMMIT DR	371	825	Urban Local	Urban	37
3164	2	THE HIGH RD	706	1,725	Rural Collector	Rural	37
3173	2	BEARDSLEY LA	659	1,902	Rural Local	Rural	38
6903	2	COUNTRY LAKE DR	124	617	Urban Local	Urban	38
4790	2	CROOKED CREEK DR	883	3,147	Urban Local	Urban	38
2734	2	LAURELWOOD DR	381	846	Rural Local	Rural	38
6707	2	LIVEOAK DR	437	1,496	Rural Local	Rural	38
7949	2	MEISTER LA	500	1,278	Rural Arterial	Rural	38
7959	2	QUINLAN PARK RD	638	3,543	Rural Arterial	Rural	38
5290	2	REFUGIO CT	124	626	Urban Local	Urban	38
5292	2	STAPP CT	126	633	Urban Local	Urban	38
559	2	THREE POINTS RD	378	925	Rural Collector	Rural	38
6101	2	TORO RING	311	1,069	Rural Local	Rural	38
2116	2	WESTLAKE DR	409	2,137	Rural Collector	Rural	38
5366	2	WOODLAKE CV	434	1,199	Rural Local	Rural	38
373	2	BALI LA	374	915	Rural Local	Rural	39
353	2	BLACK LOCUST DR	291	1,324	Urban Collector	Urban	39
2521	2	BRANDING IRON PASS	1,275	2,266	Rural Local	Rural	39
3418	2	BULIAN LA	391	1,172	Urban Collector	Urban	39
1962	2	CHARLES AV	1,016	2,257	Rural Local	Rural	39
5177	2	DESERT FLOWER	153	687	Rural Local	Rural	39
6573	2	EANES SCHOOL RD	793	1,850	Urban Local	Urban	39
2669	2	LISA DR	415	922	Rural Local	Rural	39
5127	2	SORREL CV	185	688	Rural Local	Rural	39
5144	2	VISTA DEL SOL	217	596	Rural Local	Rural	39
6151	2	WILSON RD	989	1,757	Rural Local	Rural	39
7278	2	BRATTON LA	812	2,526	Urban Collector	Urban	40
6745	2	CORTO LA	149	330	Urban Local	Urban	40
5172	2	CUESTA VERDE	1,451	4,535	Rural Local	Rural	40
1931	2	DE SOTO DR	284	505	Rural Local	Rural	40
7071	2	GRAND AVENUE PKWY	362	1,206	Urban Arterial	Urban	40
2491	2	JACKS PASS	497	1,104	Rural Local	Rural	40
2653	2	LISA DR	87	194	Rural Local	Rural	40
110	2	PRIEM LA	1,367	3,340	Rural Arterial	Rural	40
3403	2	CYPRESS PT EAST	379	1,137	Urban Local	Urban	41
8229	2	DESSAU RD	981	5,452	Rural Local	Rural	41
3212	2	FURLONG DR	2,011	6,205	Urban Local	Urban	41
3235	2	GUINEVERE LA	292	519	Rural Local	Rural	41
5570	2	JOUSTING PL	578	1,098	Rural Local	Rural	41
2658	2	LISA DR	1,937	4,305	Rural Local	Rural	41
6165	2	OAK SHORES	989	2,198	Rural Local	Rural	41
7474	2	QUINLAN PARK RD	48	117	Rural Arterial	Rural	41
2553	2	REMMINGTON RD	270	541	Rural Local	Rural	41
6370	2	ROBBINS RD	731	1,462	Rural Local	Rural	41
5523	2	S. OAK CANYON RD	280	941	Rural Local	Rural	41
2668	2	SELMA HUGHES PARK RD	5,144	11,431	Rural Local	Rural	41

GISID	Precinct	Street Name	Length (ft)	Area (yd2)	Class	Environment	2009 OCI
3180	2	THE HIGH RD	358	875	Rural Collector	Rural	41
3115	2	TRAIL OF MADRONES	1,439	4,316	Urban Local	Urban	41
104	2	WINDCREST DR	655	1,818	Rural Local	Rural	41
6469	2	BLACK LOCUST DR	95	433	Urban Collector	Urban	42
6362	2	CHAMISA DR	668	2,270	Rural Local	Rural	42
578	2	GREEN MEADOWS	746	1,491	Rural Local	Rural	42
3215	2	LAKESHORE DR	640	1,138	Urban Local	Urban	42
3375	2	LAURELWOOD TRL	561	1,684	Urban Local	Urban	42
5346	2	LISA CV	153	520	Rural Local	Rural	42
2670	2	LISA DR	192	427	Rural Local	Rural	42
5200	2	LOVE BIRD CV	190	819	Urban Local	Urban	42
2164	2	MANTLE DR	1,150	3,451	Rural Local	Rural	42
2723	2	MINNIE DR	840	1,868	Rural Local	Rural	42
6088	2	SKI SLOPE DR	1,135	2,396	Rural Local	Rural	42
24989	2	SPRING GARDEN RD	381	1,142	Urban Local	Urban	42
2107	2	WESTLAKE DR	359	1,876	Rural Collector	Rural	42
2687	2	WILDFLOWER LA	507	1,013	Rural Local	Rural	42
1907	2	BAL HARBOR RD	582	1,163	Rural Collector	Rural	43
485	2	BLACK LOCUST DR	289	1,317	Urban Collector	Urban	43
2030	2	CASA GRANDE DR	301	603	Rural Local	Rural	43
6235	2	MOUNT LARSON RD	2,246	4,492	Urban Local	Urban	43
10034	2	PRIEM LA	62	165	Rural Arterial	Rural	43
2689	2	QUINLAN PARK RD	831	2,032	Rural Arterial	Rural	43
312	2	RICHLAND RD	1,322	3,378	Rural Local	Rural	43
2543	2	RUNNING DEER TRL	413	918	Rural Local	Rural	43
2014	2	SAN JUAN DR	447	993	Rural Local	Rural	43
1981	2	SARATOGA DR	252	504	Rural Local	Rural	43
3120	2	THE HIGH RD	488	1,083	Rural Collector	Rural	43
3176	2	WILD BASIN LEDGE	2,763	6,141	Rural Local	Rural	43
6423	2	YUCCA MOUNTAIN RD	2,297	5,360	Rural Local	Rural	43
25057	2	BIG VIEW DR	204	837	Urban Collector	Urban	44
351	2	BLACK LOCUST DR	186	847	Urban Collector	Urban	44
7113	2	BULIAN LA	500	1,499	Urban Collector	Urban	44
3247	2	CASTLE RIDGE RD	225	676	Rural Collector	Rural	44
5068	2	CHAMBLY CV	378	1,142	Urban Local	Urban	44
1965	2	DE SOTO DR	707	1,256	Urban Local	Urban	44
542	2	GRAND AVENUE PKWY	896	5,677	Urban Arterial	Urban	44
2718	2	LAKE HILLS DR	321	713	Rural Local	Rural	44
3226	2	LANCELOT WY	1,390	2,470	Rural Local	Rural	44
2657	2	LISA DR	440	978	Rural Local	Rural	44
2167	2	MANTLE DR	628	1,883	Rural Local	Rural	44
2048	2	MIAMI DR	1,632	3,265	Rural Local	Rural	44
5622	2	OLYMPIC OVERLOOK	248	971	Urban Local	Urban	44
2612	2	RED FOX RD	156	347	Rural Local	Rural	44
3171	2	WESTLAKE PASS	331	920	Urban Collector	Urban	44
5210	2	ARCANA CV	261	976	Urban Local	Urban	45
3159	2	BEARDSLEY LA	819	4,005	Rural Local	Rural	45
955	2	BLACK LOCUST DR	530	2,413	Urban Collector	Urban	45
3361	2	BULIAN LA	186	557	Urban Collector	Urban	45
7114	2	BULIAN LA	89	268	Urban Collector	Urban	45
2075	2	CASTILE RD	297	661	Rural Local	Rural	45
2698	2	EAGLE LOOKOUT DR	752	1,504	Rural Local	Rural	45
5479	2	EAST RAPID SPRINGS CV	274	991	Rural Local	Rural	45
5066	2	EPPING FOREST CV	496	1,489	Urban Local	Urban	45
5579	2	GLENN CV	143	748	Urban Local	Urban	45
1985	2	LAURANNE LA	283	630	Rural Local	Rural	45

GISID	Precint	Street Name	Length (ft)	Area (yd2)	Class	Environment	2009 OCI
117	2	OAK VISTA DR	1,037	2,764	Rural Local	Rural	45
5536	2	PRENTICE LA	166	460	Urban Local	Urban	45
2041	2	SAN JUAN DR	886	1,968	Rural Local	Rural	45
2118	2	WESTLAKE DR	356	1,859	Rural Collector	Rural	45
5539	2	BEARDSLEY CV	145	746	Rural Local	Rural	46
2093	2	CASTILE RD	736	1,635	Rural Local	Rural	46
2016	2	COCHISE TRL	464	928	Rural Local	Rural	46
1956	2	DE SOTO DR	292	519	Urban Local	Urban	46
2615	2	FORT SMITH TRL	548	1,340	Urban Collector	Urban	46
450	2	IMMANUEL RD	370	1,974	Rural Minor Arterial	Rural	46
1939	2	PALOMINO DR	535	1,069	Rural Local	Rural	46
2181	2	RANGE VIEW DR	1,021	2,837	Urban Local	Urban	46
1995	2	RIVER HILLS RD	651	868	Urban Local	Urban	46
6561	2	RIVER HILLS RD	1,622	3,964	Rural Collector	Rural	46
2505	2	RUNNING DEER TRL	161	358	Rural Local	Rural	46
503	2	SHORELINE DR	1,844	8,402	Urban Collector	Urban	46
2141	2	WESTLAKE DR	262	990	Rural Collector	Rural	46
3177	2	BEARDSLEY LA	292	844	Rural Local	Rural	47
959	2	BLACK LOCUST DR	837	3,813	Urban Collector	Urban	47
2060	2	DAYTONA DR	647	1,295	Rural Local	Rural	47
41484	2	EANES SCHOOL RD	1,381	3,222	Urban Local	Urban	47
5316	2	GILA PASS	534	1,079	Rural Local	Rural	47
1808	2	LEANING ROCK CIR	2,011	4,916	Urban Local	Urban	47
2683	2	LISA DR	455	1,010	Rural Local	Rural	47
5198	2	ORLANDO CIR	119	355	Rural Local	Rural	47
9231	2	QUINLAN PARK RD	1,176	2,875	Rural Arterial	Rural	47
800	2	ROBERT I WALKER BLVD	205	614	Urban Local	Urban	47
1980	2	SAUGUS LA	747	1,659	Rural Local	Rural	47
5074	2	ALASAN CV	450	1,546	Urban Local	Urban	48
3398	2	BULIAN LA	789	2,367	Urban Collector	Urban	48
5071	2	CUESTA TRL	947	2,735	Urban Local	Urban	48
3413	2	CYPRESS PT EAST	1,788	5,365	Urban Local	Urban	48
816	2	DOWD LA	702	2,105	Urban Local	Urban	48
2704	2	FALCON RIDGE DR	497	1,105	Rural Local	Rural	48
5133	2	FAR VIEW DR	2,514	7,541	Urban Local	Urban	48
3390	2	MAUNA KEA DR	230	689	Urban Local	Urban	48
582	2	PAMELA ST	304	675	Rural Local	Rural	48
6560	2	RIVER HILLS RD	788	1,926	Rural Collector	Rural	48
3404	2	ROCKPARK DR	235	704	Urban Local	Urban	48
3139	2	THE HIGH RD	897	1,994	Rural Collector	Rural	48
5363	2	TIMBER RIDGE CV	251	700	Rural Local	Rural	48
5357	2	AQUA AZUL CT	386	987	Rural Local	Rural	49
3096	2	BARRETT LA	770	2,224	Urban Local	Urban	49
479	2	BLACK LOCUST DR	283	1,289	Urban Collector	Urban	49
2476	2	CRAZYHORSE PASS	477	847	Rural Local	Rural	49
3354	2	CYPRESS PT EAST	264	791	Urban Local	Urban	49
1975	2	DE SOTO DR	1,193	2,122	Rural Local	Rural	49
40654	2	EDGEWATER DR	133	237	Rural Local	Rural	49
489	2	ISLE OF MAN RD	227	859	Urban Local	Urban	49
3296	2	JOHNNY MILLER TRL	737	2,212	Urban Local	Urban	49
2706	2	LAKE HILLS DR	748	1,662	Rural Local	Rural	49
2031	2	LANCER LA	1,282	2,563	Rural Local	Rural	49
2722	2	LAURELWOOD DR	654	1,454	Rural Local	Rural	49
9802	2	LINKS LA	135	600	Urban Local	Urban	49
8984	2	LISA DR	261	580	Rural Local	Rural	49
3109	2	MARLY WY	295	884	Urban Collector	Urban	49

GISID	Precint	Street Name	Length (ft)	Area (yd2)	Class	Environment	2009 OCI
2134	2	OGDEN DR	1,210	3,629	Urban Local	Urban	49
112	2	PEACH VISTA DR	525	1,399	Rural Local	Rural	49
2541	2	PORTOBELLA DR	1,291	3,872	Urban Collector	Urban	49
2599	2	QUINLAN PARK RD	2,800	15,557	Rural Arterial	Rural	49
2610	2	RED FOX RD	147	327	Rural Local	Rural	49
1989	2	SAN JUAN DR	349	776	Rural Local	Rural	49
2000	2	SAN JUAN DR	402	894	Rural Local	Rural	49
6615	2	WESTLAKE CV	418	1,354	Rural Local	Rural	49
3199	2	WESTLAKE PASS	683	1,897	Urban Collector	Urban	49
957	2	BLACK LOCUST DR	311	1,418	Urban Collector	Urban	50
6337	2	BULIAN LA	655	1,966	Urban Collector	Urban	50
776	2	CLAUDIA JUNE AV	264	793	Urban Local	Urban	50
3373	2	CYPRESS PT EAST	372	1,116	Urban Local	Urban	50
3278	2	FALCON LEDGE DR	386	1,159	Urban Local	Urban	50
2614	2	HUNTERS PASS	1,282	2,848	Rural Local	Rural	50
2737	2	LAKE HILLS DR	611	1,357	Rural Local	Rural	50
6163	2	MANANA ST	1,976	3,294	Rural Local	Rural	50
3135	2	MATADOR LA	150	333	Urban Local	Urban	50
6728	2	MELBER LA	296	658	Rural Local	Rural	50
417	2	NIGHTVIEW DR	396	1,628	Urban Local	Urban	50
138	2	PARKVIEW DR	696	1,547	Urban Local	Urban	50
2082	2	RIVER HILLS RD	919	2,247	Rural Collector	Rural	50
5166	2	SKI SHORES TER	690	919	Rural Local	Rural	50
6173	2	WESTLAKE DR	656	1,821	Rural Collector	Rural	50
1807	2	WHITE CLIFF DR	1,673	3,905	Rural Local	Rural	50
2684	2	WILDFLOWER LA	458	916	Rural Local	Rural	50
3310	2	CANOE BROOK DR	1,055	3,164	Urban Local	Urban	51
5150	2	CARLOTTA CV	420	1,074	Rural Local	Rural	51
2745	2	COMMONS FORD RD	757	1,851	Rural Local	Rural	51
2139	2	CUESTA VERDE	1,269	3,807	Rural Local	Rural	51
6965	2	GATTIS SCHOOL RD	449	1,197	Rural Local	Rural	51
2424	2	GERONIMO TRL	2,819	6,264	Rural Collector	Rural	51
108	2	HUNTINGTON TRL	430	1,195	Rural Local	Rural	51
3315	2	LOST CREEK BLVD	694	3,161	Urban Minor Arterial	Urban	51
2561	2	MAJESTIC OAKS DR	272	815	Rural Local	Rural	51
2530	2	PORTOFINO DR	433	1,298	Urban Collector	Urban	51
2701	2	QUINLAN PARK RD	547	1,337	Rural Arterial	Rural	51
9439	2	RAVENSBROOK CT	316	1,244	Urban Local	Urban	51
2028	2	SAN JUAN DR	302	672	Rural Local	Rural	51
3101	2	WESTLAKE DR	735	2,043	Rural Collector	Rural	51
6171	2	WESTLAKE DR	279	774	Rural Collector	Rural	51
3169	2	WESTLAKE PASS	396	1,101	Urban Collector	Urban	51
7200	2	WINDING WY	149	612	Rural Local	Rural	51
5686	2	ALLIUM DR	180	501	Urban Collector	Urban	52
2665	2	COMMONS FORD RD	798	1,950	Rural Local	Rural	52
1759	2	FLORADALE DR	1,155	3,466	Rural Local	Rural	52
6486	2	JAKES HILL RD	2,692	6,580	Rural Local	Rural	52
8967	2	KOLLMAYER DR	400	978	Urban Collector	Urban	52
6220	2	MURFIN RD	6,133	14,991	Rural Local	Rural	52
126	2	PANTHER DR	1,311	2,990	Rural Local	Rural	52
4698	2	PARKVIEW DR	156	346	Urban Local	Urban	52
375	2	PFLUGERVILLE ESTATES D	207	551	Rural Arterial	Rural	52
9761	2	PRIEM LA	437	1,067	Rural Arterial	Rural	52
2724	2	QUINLAN PARK RD	886	2,165	Rural Arterial	Rural	52
2154	2	RIVER HILLS RD	4,161	10,170	Rural Collector	Rural	52
2142	2	TAYLOR RD	2,158	4,556	Rural Local	Rural	52

GISID	Precint	Street Name	Length (ft)	Area (yd2)	Class	Environment	2009 OCI
5184	2	TUMBLEWEED TRL	2,841	6,585	Rural Local	Rural	52
6321	2	WHIPPOORWILL TRL	161	286	Rural Local	Rural	52
6949	2	BELLERIVE DR	968	2,905	Urban Local	Urban	53
5667	2	DATURA CT	274	1,044	Urban Local	Urban	53
5339	2	FOGGY GLEN CV	461	1,205	Rural Local	Rural	53
8867	2	GREENSHORES DR	607	1,970	Urban Local	Urban	53
3397	2	GREY FOX TRL	302	1,124	Urban Local	Urban	53
2644	2	MURFIN RD	2,717	6,339	Rural Local	Rural	53
613	2	OUIDA DR	306	680	Rural Local	Rural	53
7298	2	QUINLAN PARK RD	787	4,370	Rural Arterial	Rural	53
9196	2	QUINLAN PARK RD	674	1,648	Rural Arterial	Rural	53
2474	2	RUNNING DEER TRL	1,896	4,214	Rural Local	Rural	53
1921	2	SARATOGA DR	912	1,824	Rural Local	Rural	53
5612	2	SOUTHERN HILLS PL	244	890	Urban Local	Urban	53
8791	2	ST STEPHENS SCHOOL RD	787	2,614	Urban Collector	Urban	53
5494	2	SUMNER CT	246	1,037	Urban Local	Urban	53
494	2	THACKERAY LA	186	701	Urban Local	Urban	53
3112	2	TORO CANYON RD	567	1,576	Rural Collector	Rural	53
3119	2	TORO CANYON RD	506	1,406	Rural Collector	Rural	53
3129	2	TORO CANYON RD	400	1,733	Rural Collector	Rural	53
384	2	BUMBLEBEE DR	386	1,157	Rural Local	Rural	54
5552	2	CRYSTAL CREEK CIR	490	981	Urban Local	Urban	54
3455	2	CRYSTAL CREEK DR	1,479	3,287	Urban Local	Urban	54
3098	2	DEER PASS	258	574	Urban Local	Urban	54
749	2	DOWD LA	737	2,211	Urban Local	Urban	54
964	2	GRAVESEND RD	260	1,186	Urban Local	Urban	54
5094	2	KEENE CV	453	1,551	Urban Local	Urban	54
2682	2	LAKE RIDGE DR	691	1,535	Rural Local	Rural	54
143	2	LOCH LINNHE LP	280	1,059	Urban Local	Urban	54
5607	2	MULESHOE TRL	176	771	Rural Local	Rural	54
2110	2	OGDEN DR	346	1,039	Urban Local	Urban	54
132	2	ROWE LA	2,028	5,183	Rural Arterial	Rural	54
9061	2	STONERIDGE RD	354	866	Rural Local	Rural	54
5095	2	TURMAN CV	226	921	Urban Local	Urban	54
3236	2	WHIPPOORWILL TRL	336	597	Rural Local	Rural	54
746	2	BARBERGALE ST	1,639	3,642	Urban Local	Urban	55
6832	2	BROOKHURST CV	377	1,208	Urban Local	Urban	55
2133	2	CASSAVA DR	714	2,142	Rural Local	Rural	55
5174	2	CASSAVA DR	499	1,496	Rural Local	Rural	55
3256	2	CASTLE RIDGE RD	560	1,680	Rural Collector	Rural	55
6094	2	CERRO ALTO CV	764	1,646	Rural Local	Rural	55
2667	2	COMMONS FORD RD	1,928	4,713	Rural Local	Rural	55
9452	2	COMMONS PKWY	354	1,457	Urban Local	Urban	55
6915	2	COUNTRY LAKE DR	1,097	3,046	Urban Local	Urban	55
993	2	CRESSWELL DR	389	1,166	Urban Local	Urban	55
106	2	HUNTINGTON TRL	453	1,259	Rural Local	Rural	55
3304	2	LOST CREEK BLVD	403	1,835	Urban Minor Arterial	Urban	55
2564	2	MAJESTIC OAKS DR	451	1,655	Rural Local	Rural	55
1051	2	ORA LA	364	1,091	Urban Local	Urban	55
2477	2	QUANAH PARKER TRL	1,241	2,205	Rural Local	Rural	55
2675	2	QUINLAN PARK RD	1,673	4,090	Rural Arterial	Rural	55
2074	2	SAN AUGUSTINE DR	1,175	2,350	Rural Local	Rural	55
2137	2	WESTLAKE DR	844	3,187	Rural Collector	Rural	55
6755	2	WESTLAKE DR	1,435	3,985	Rural Collector	Rural	55
3092	2	BARRETT LA	727	2,100	Urban Local	Urban	56
5206	2	BIG VIEW DR	162	667	Urban Collector	Urban	56

GISID	Precint	Street Name	Length (ft)	Area (yd2)	Class	Environment	2009 OCI
2747	2	COMMONS FORD RD	593	1,449	Rural Local	Rural	56
9451	2	COMMONS PKWY	464	2,270	Urban Local	Urban	56
2061	2	CUERNAVACA DR	194	474	Rural Minor Arterial	Rural	56
1935	2	DE SOTO DR	655	1,164	Rural Local	Rural	56
5151	2	DELEON CT	571	2,128	Urban Collector	Urban	56
25875	2	EDGEWATER DR	520	925	Rural Local	Rural	56
1920	2	INCA LA	396	703	Rural Local	Rural	56
3363	2	LAURELWOOD TRL	645	1,936	Urban Local	Urban	56
6375	2	MANTLE DR	245	736	Rural Local	Rural	56
6822	2	MARLY WY	453	1,360	Urban Collector	Urban	56
2381	2	MEDINA RIVER WY	213	592	Urban Local	Urban	56
3430	2	MOON RIVER RD	497	1,492	Urban Local	Urban	56
2042	2	ROCKCLIFF RD	463	1,235	Rural Local	Rural	56
2442	2	RUNNING DEER TRL	964	2,142	Rural Local	Rural	56
6451	2	WESTBANK DR	825	3,302	Urban Arterial	Urban	56
5530	2	BENNEDICT LA	416	1,344	Urban Local	Urban	57
313	2	CAMERON RD	6,838	17,475	Rural Arterial	Rural	57
1993	2	CASA GRANDE DR	843	1,686	Rural Local	Rural	57
3250	2	CASTLE RIDGE RD	1,045	3,135	Rural Local	Rural	57
3252	2	CASTLE RIDGE RD	1,000	2,999	Rural Collector	Rural	57
3551	2	CLIFFS EDGE DR	2,131	6,393	Urban Local	Urban	57
3514	2	INDIGO BROOM LP	1,010	2,807	Urban Local	Urban	57
5562	2	KNOLLWOOD CIR	258	929	Rural Local	Rural	57
1970	2	LAURANNE LA	831	2,117	Rural Local	Rural	57
2691	2	LISA DR	741	1,647	Rural Local	Rural	57
3301	2	LOST CREEK BLVD	407	1,856	Urban Minor Arterial	Urban	57
894	2	MARGALENE WY	927	2,782	Urban Local	Urban	57
675	2	MERRILLTOWN DR	479	2,557	Urban Collector	Urban	57
463	2	PICADILLY DR	303	1,379	Urban Collector	Urban	57
710	2	PLAIN ROCK PASS	324	971	Urban Local	Urban	57
2526	2	PORTOFINO DR	713	2,138	Urban Collector	Urban	57
5522	2	CAMINO ALTO	306	917	Rural Local	Rural	58
7216	2	ENCINO VERDE	218	484	Rural Local	Rural	58
1969	2	LIVEOAK DR	411	1,233	Rural Local	Rural	58
3316	2	LOST CREEK BLVD	338	1,541	Urban Minor Arterial	Urban	58
392	2	MAGIC HILL DR	961	2,349	Rural Local	Rural	58
4815	2	MARSHA ST	708	1,573	Rural Local	Rural	58
128	2	PIN CLOVER CT	446	1,603	Rural Local	Rural	58
7297	2	QUINLAN PARK RD	465	1,912	Rural Arterial	Rural	58
2006	2	SARATOGA DR	300	599	Rural Local	Rural	58
8789	2	TYDINGS CV	138	230	Urban Local	Urban	58
6947	2	WAYZATA CT	264	1,134	Urban Local	Urban	58
9235	2	BELCARA PL	613	1,985	Urban Local	Urban	59
1852	2	DRIP ROCK LA	354	984	Urban Local	Urban	59
25061	2	EDGEWATER DR	136	242	Rural Local	Rural	59
5088	2	ENTRADA CV	220	623	Urban Local	Urban	59
1893	2	GLENLAKE DR	673	3,068	Rural Collector	Rural	59
7115	2	GREY FOX TRL	165	496	Urban Local	Urban	59
3493	2	INDIGO BROOM LP	224	822	Urban Local	Urban	59
6312	2	INDIGO BROOM LP	389	1,081	Urban Local	Urban	59
6935	2	KEARNEY HILL RD	213	640	Urban Local	Urban	59
2679	2	LISA DR	343	763	Rural Local	Rural	59
40640	2	MANANA ST	160	267	Rural Local	Rural	59
3429	2	MOON RIVER RD	414	1,242	Urban Local	Urban	59
3436	2	PINNACLE RD	506	1,573	Urban Collector	Urban	59
2485	2	RUNNING DEER TRL	358	796	Rural Local	Rural	59

GISID	Precinct	Street Name	Length (ft)	Area (yd2)	Class	Environment	2009 OCI
25091	2	SPICEWOOD SPRINGS RD	475	1,215	Urban Arterial	Urban	59
525	2	THREE POINTS RD	1,193	2,916	Rural Local	Rural	59
569	2	THREE POINTS RD	827	2,021	Rural Collector	Rural	59
8859	2	TURNBUOY DR	876	2,759	Urban Local	Urban	59
478	2	VALLEY GLEN RD	220	831	Urban Local	Urban	59
5575	2	WHITEMARSH VALLEY WALK	180	822	Urban Arterial	Urban	59
4683	2	WINDCREST CV	214	673	Rural Local	Rural	59
5192	2	ANIKAWI DR	430	1,147	Rural Local	Rural	60
3559	2	CREEK'S EDGE PKWY	424	1,130	Urban Collector	Urban	60
5571	2	FALCON LEDGE DR	837	2,577	Urban Local	Urban	60
3150	2	LOWELL LA	938	2,708	Urban Local	Urban	60
2080	2	MIAMI DR	712	1,424	Rural Local	Rural	60
118	2	PALM VISTA DR	865	2,305	Rural Local	Rural	60
2528	2	PORTOFINO DR	158	473	Urban Collector	Urban	60
2416	2	QUINLAN PARK RD	1,156	6,424	Rural Arterial	Rural	60
1925	2	SARATOGA DR	339	678	Rural Local	Rural	60
2083	2	SHADOW OAK LA	580	1,957	Rural Local	Rural	60
3084	2	SILENT TRL	520	1,628	Urban Local	Urban	60
2062	2	VILLAGE WEST DR	624	1,457	Rural Local	Rural	60
4829	2	WATER WELL LA	281	1,160	Urban Local	Urban	60
2428	2	WHITE DOVE PASS	1,430	2,861	Rural Local	Rural	60
3276	2	AUGUSTA NATIONAL DR	943	2,829	Urban Local	Urban	61
5193	2	BARRETT LA	255	738	Urban Local	Urban	61
3211	2	BARTON CREEK BLVD	789	3,504	Urban Arterial	Urban	61
4838	2	BESCOTT DR	220	978	Urban Local	Urban	61
1968	2	BUNNY RUN	1,263	2,525	Rural Local	Rural	61
6491	2	BURR OAK DR	143	318	Rural Local	Rural	61
3231	2	CANYON RIM DR	328	583	Rural Local	Rural	61
1957	2	DE SOTO DR	624	1,110	Urban Local	Urban	61
5128	2	GLENLAKE DR	442	2,406	Rural Collector	Rural	61
8513	2	HIDDEN LAKE CRSG	227	931	Urban Local	Urban	61
8546	2	HIDDEN LAKE CRSG	182	747	Urban Local	Urban	61
8549	2	HIDDEN LAKE CRSG	1,114	4,578	Urban Local	Urban	61
685	2	HONDO BEND	740	2,221	Urban Local	Urban	61
3506	2	INDIGO BROOM LP	264	733	Urban Local	Urban	61
2196	2	JOSH LA	1,095	3,041	Urban Local	Urban	61
9803	2	LINKS LA	248	1,213	Urban Local	Urban	61
2379	2	MEDINA RIVER WY	432	1,200	Urban Local	Urban	61
5204	2	PELICAN PT	362	1,298	Urban Local	Urban	61
7054	2	PLEASANT PANORAMA VW	1,406	3,905	Urban Local	Urban	61
5201	2	RANGE VIEW DR	324	1,193	Urban Local	Urban	61
2180	2	RIVER PLACE BLVD	888	3,651	Urban Arterial	Urban	61
1943	2	SAN LUIS TRL	446	892	Rural Local	Rural	61
2046	2	SARACEN RD	658	1,317	Rural Local	Rural	61
41483	2	SUNDOWN PKWY	189	505	Rural Local	Rural	61
3154	2	TRAIL OF MADRONES	558	1,675	Urban Local	Urban	61
6098	2	TUMBLEWEED TRL	1,840	4,089	Rural Local	Rural	61
6535	2	WAVECREST BLVD	847	2,541	Urban Local	Urban	61
3163	2	WESTLAKE DR	470	1,306	Rural Collector	Rural	61
4827	2	WOOD CHASE TRL	202	925	Urban Local	Urban	61
5680	2	ALLIUM DR	424	1,179	Urban Collector	Urban	62
1994	2	BAHAMA RD	1,072	2,145	Rural Local	Rural	62
1834	2	BELL MOUNTAIN DR	1,175	4,831	Urban Collector	Urban	62
3229	2	CANYON RIM DR	375	667	Rural Local	Rural	62
3287	2	FALCON LEDGE DR	585	1,756	Urban Local	Urban	62
2613	2	FOY DR	1,334	3,260	Rural Local	Rural	62

GISID	Precint	Street Name	Length (ft)	Area (yd2)	Class	Environment	2009 OCI
1899	2	GLENLAKE DR	1,179	5,372	Rural Collector	Rural	62
6983	2	HUNTERS PASS	989	1,759	Rural Local	Rural	62
6309	2	INDIGO BROOM LP	540	1,981	Urban Local	Urban	62
7065	2	INVESTMENT DR	433	2,263	Rural Local	Rural	62
4837	2	MARBLE FALLS CV	306	1,185	Rural Local	Rural	62
2019	2	MECCA RD	240	560	Rural Collector	Rural	62
8171	2	MESTENA TRL	284	568	Rural Local	Rural	62
1954	2	OESTRICK LA	1,875	4,376	Rural Local	Rural	62
5596	2	OVERLAND HILLS CIR	220	977	Urban Local	Urban	62
8296	2	PENNY ROYAL DR	392	1,784	Urban Collector	Urban	62
7053	2	PLEASANT PANORAMA VW	278	1,018	Urban Local	Urban	62
6920	2	POINT VIEW DR	1,581	4,392	Urban Local	Urban	62
6664	2	RESACA BLVD	262	1,191	Urban Collector	Urban	62
2437	2	RUNNING DEER TRL	472	1,050	Rural Local	Rural	62
2445	2	RUNNING DEER TRL	282	626	Rural Local	Rural	62
7731	2	TAYLOR FALLS DR	293	879	Urban Collector	Urban	62
3191	2	THE HIGH RD	681	1,664	Rural Collector	Rural	62
2012	2	TONTO LA	482	965	Rural Local	Rural	62
6090	2	VENITA CV	298	749	Rural Local	Rural	62
6062	2	VILLAGE GLEN RD	575	2,172	Urban Local	Urban	62
471	2	BLACK LOCUST DR	300	1,364	Urban Collector	Urban	63
2666	2	CARLOTTA LA	908	2,019	Rural Local	Rural	63
2509	2	COLT DR	307	546	Rural Local	Rural	63
1816	2	CUESTA TRL	654	1,890	Urban Local	Urban	63
6578	2	FRANCES DR	465	930	Rural Local	Rural	63
1897	2	GLENLAKE DR	1,517	6,910	Rural Collector	Rural	63
3399	2	GREY FOX TRL	339	1,018	Urban Local	Urban	63
5097	2	HAYDEN'S CV	229	934	Urban Local	Urban	63
8550	2	HIDDEN LAKE CRSG	307	1,260	Urban Local	Urban	63
3497	2	INDIGO BROOM LP	207	576	Urban Local	Urban	63
6319	2	KINGS ROW	375	834	Rural Local	Rural	63
2574	2	LANCE RD	277	616	Rural Local	Rural	63
2120	2	LIPAN TRL	847	1,694	Urban Local	Urban	63
2417	2	LONG BOW TRL	1,181	2,624	Rural Local	Rural	63
6108	2	MARLY WY	704	2,113	Urban Collector	Urban	63
2717	2	MIXSON DR	470	836	Rural Local	Rural	63
4692	2	OAK VISTA DR	994	2,650	Rural Local	Rural	63
2123	2	OLYMPUS DR	1,185	3,556	Urban Collector	Urban	63
2072	2	ORLANDO RD	270	541	Rural Local	Rural	63
1984	2	PADINA DR	225	601	Rural Local	Rural	63
7182	2	PADINA DR	502	1,338	Rural Local	Rural	63
6919	2	POINT VIEW DR	271	751	Urban Local	Urban	63
101	2	QUAIL RAVINE	351	974	Rural Local	Rural	63
3328	2	QUAKER RIDGE DR	324	1,476	Urban Local	Urban	63
770	2	ROBERT I WALKER BLVD	289	868	Urban Local	Urban	63
1972	2	SAN JUAN DR	791	1,581	Rural Local	Rural	63
5078	2	SERENA CV	339	1,227	Urban Local	Urban	63
2600	2	STEINER RANCH BLVD	1,376	6,879	Urban Arterial	Urban	63
891	2	TERISU LA	781	2,342	Urban Local	Urban	63
2681	2	VALLEY VIEW DR	553	1,229	Rural Local	Rural	63
3192	2	WESTLAKE PASS	418	1,160	Urban Collector	Urban	63
5594	2	ARRONIMINK CIR	253	1,077	Urban Local	Urban	64
8555	2	BANDICE LA	557	1,670	Urban Local	Urban	64
3213	2	BARTON CREEK BLVD	5,813	23,251	Urban Arterial	Urban	64
6119	2	BARTON CREEK BLVD	1,129	4,516	Urban Arterial	Urban	64
9071	2	BLACK ISLE DR	144	431	Urban Local	Urban	64

GISID	Precint	Street Name	Length (ft)	Area (yd2)	Class	Environment	2009 OCI
2111	2	BOWIE RD	326	870	Urban Local	Urban	64
6472	2	BUSHMILLS RD	101	380	Urban Local	Urban	64
3434	2	CAMP CRAFT RD	1,003	4,904	Urban Local	Urban	64
5677	2	COREOPSIS DR	290	1,087	Urban Local	Urban	64
3540	2	CREEK'S EDGE PKWY	1,625	4,334	Urban Collector	Urban	64
6311	2	INDIGO BROOM LP	464	1,288	Urban Local	Urban	64
2738	2	LAKE HILLS DR	80	178	Rural Local	Rural	64
2096	2	LIPAN TRL	1,061	2,122	Urban Local	Urban	64
461	2	MANISH DR	696	2,088	Urban Local	Urban	64
6821	2	MARLY WY	251	754	Urban Collector	Urban	64
1910	2	NIAGARA DR	256	512	Rural Local	Rural	64
2059	2	ORLANDO RD	280	561	Rural Local	Rural	64
5131	2	PLANTAIN CV	572	1,881	Urban Local	Urban	64
9412	2	QUINLAN PARK RD	937	2,291	Rural Arterial	Rural	64
2547	2	RUNNING DEER TRL	357	794	Rural Local	Rural	64
6068	2	SPICEWOOD SPRINGS RD	1,444	3,691	Urban Arterial	Urban	64
3394	2	STONEWALL LA	495	1,486	Urban Local	Urban	64
6328	2	SUNDOWN PKWY	2,690	7,174	Rural Local	Rural	64
487	2	THACKERAY LA	247	933	Urban Local	Urban	64
961	2	THACKERAY LA	1,003	3,788	Urban Local	Urban	64
8515	2	VEILED FALLS DR	238	715	Urban Local	Urban	64
357	2	WEISS LA	1,169	2,858	Urban Collector	Urban	64
7308	2	WESTLAKE DR	823	2,287	Rural Collector	Rural	64
2694	2	WILDFLOWER LA	502	1,005	Rural Local	Rural	64
105	2	WINDCREST DR	446	1,239	Rural Local	Rural	64
4696	2	APACHE PLUM LA	359	1,310	Rural Local	Rural	65
960	2	BLACKTHORN DR	306	1,157	Urban Local	Urban	65
3228	2	CANYON RIM DR	611	1,221	Rural Local	Rural	65
4785	2	CITRON CV	330	1,025	Urban Local	Urban	65
799	2	CLAUDIA JUNE AV	260	780	Urban Local	Urban	65
2053	2	CUERNAVACA DR	551	1,347	Rural Minor Arterial	Rural	65
401	2	DEWBERRY DR	732	1,790	Urban Local	Urban	65
1905	2	EDGEWATER DR	1,305	2,319	Rural Local	Rural	65
6544	2	EDGEWATER DR	1,164	2,070	Rural Local	Rural	65
4691	2	FRANKIE LA	1,112	2,604	Rural Local	Rural	65
1900	2	GLENLAKE DR	1,579	7,191	Rural Collector	Rural	65
1901	2	GLENLAKE DR	1,086	4,949	Rural Collector	Rural	65
1918	2	INCA LA	343	610	Rural Local	Rural	65
3494	2	INDIGO BROOM LP	597	2,188	Urban Local	Urban	65
2394	2	JOHN SIMPSON TRL	306	850	Urban Local	Urban	65
2136	2	LAKE RIDGE DR	1,080	2,400	Rural Local	Rural	65
5288	2	LONG BOW TRL	292	702	Rural Local	Rural	65
653	2	LUCKENBACH LA	1,741	5,223	Urban Local	Urban	65
628	2	NOYA DR	514	1,541	Urban Collector	Urban	65
788	2	ROBERT I WALKER BLVD	187	561	Urban Local	Urban	65
2500	2	RUNNING DEER TRL	355	788	Rural Local	Rural	65
2102	2	SAN AUGUSTINE DR	333	665	Rural Local	Rural	65
1979	2	SAN JUAN DR	293	585	Rural Local	Rural	65
1938	2	SAN LUIS TRL	300	600	Rural Local	Rural	65
2027	2	SARACEN RD	257	513	Rural Local	Rural	65
6363	2	SAUGUS LA	250	667	Rural Local	Rural	65
2174	2	SPICEWOOD SPRINGS RD	1,093	2,793	Urban Arterial	Urban	65
3104	2	SUMNER CT	267	771	Urban Local	Urban	65
8498	2	TAYLOR FALLS DR	100	301	Urban Collector	Urban	65
7077	2	TOBERMORY DR	212	799	Urban Collector	Urban	65
3369	2	WESTBROOK DR	341	1,400	Urban Local	Urban	65

GISID	Precint	Street Name	Length (ft)	Area (yd2)	Class	Environment	2009 OCI
874	2	ALEX AV	661	1,983	Urban Local	Urban	66
3433	2	ALLEN RD	813	2,528	Urban Local	Urban	66
349	2	BLACK ISLE DR	358	1,073	Urban Local	Urban	66
2115	2	CANYON EDGE DR	1,789	4,373	Rural Collector	Rural	66
3251	2	CASTLE RIDGE RD	629	1,887	Rural Collector	Rural	66
2520	2	COLT DR	1,077	1,915	Rural Local	Rural	66
40655	2	EDGEWATER DR	131	233	Rural Local	Rural	66
8369	2	HAWKS SWOOP TRL	161	808	Urban Local	Urban	66
2373	2	JOHN SIMPSON TRL	786	2,183	Urban Local	Urban	66
2533	2	LATIMER DR	448	1,246	Urban Local	Urban	66
5533	2	MALISH CT	345	1,244	Rural Local	Rural	66
2710	2	MERLENE DR	916	1,628	Rural Local	Rural	66
1757	2	NEWPORT AV	601	2,002	Rural Local	Rural	66
1924	2	NIAGARA DR	1,020	2,041	Rural Local	Rural	66
131	2	PANTHER DR	1,958	4,352	Rural Local	Rural	66
115	2	PEACH VISTA DR	468	1,247	Rural Local	Rural	66
8787	2	PEARCE RD	225	599	Rural Collector	Rural	66
2638	2	PECAN DR	313	695	Rural Local	Rural	66
3337	2	QUAKER RIDGE DR	347	1,580	Urban Local	Urban	66
9232	2	QUINLAN PARK RD	1,970	8,098	Rural Arterial	Rural	66
2609	2	RED FOX RD	395	877	Rural Local	Rural	66
2005	2	RIVER HILLS RD	2,013	4,920	Rural Collector	Rural	66
6798	2	RIVER HILLS RD	1,741	4,256	Rural Collector	Rural	66
1914	2	RIVIERA RD	483	858	Rural Local	Rural	66
2436	2	RUNNING DEER TRL	275	610	Rural Local	Rural	66
1944	2	SAN LUIS TRL	304	607	Rural Local	Rural	66
3541	2	SCENIC BLUFF DR	1,674	6,880	Urban Local	Urban	66
2572	2	SHAWNEE CIR	443	1,079	Urban Collector	Urban	66
4818	2	SINGLE TRACE	219	955	Urban Local	Urban	66
1197	2	SPICEWOOD SPRINGS RD	2,030	5,189	Urban Arterial	Urban	66
5347	2	SPOTTED FAWN CIR	442	1,078	Rural Local	Rural	66
2712	2	TIMBER RIDGE PASS	1,058	2,351	Rural Local	Rural	66
700	2	TOWN HILL DR	172	784	Urban Local	Urban	66
2743	2	TUMBLEWEED TRL	1,508	3,352	Urban Local	Urban	66
472	2	VALLEY GLEN RD	641	2,421	Urban Local	Urban	66
7305	2	WESTBANK DR	320	1,704	Urban Arterial	Urban	66
2595	2	WILD TURKEY PASS	1,179	2,619	Rural Local	Rural	66
4685	2	APPLE VISTA CIR	687	1,898	Rural Local	Rural	67
3265	2	BARTON CREEK BLVD	1,002	4,008	Urban Arterial	Urban	67
320	2	CAMERON RD	1,566	4,001	Rural Arterial	Rural	67
2024	2	CASA GRANDE DR	228	456	Rural Local	Rural	67
2063	2	CASTILE RD	805	1,788	Rural Local	Rural	67
3249	2	CASTLE RIDGE RD	1,229	4,507	Urban Collector	Urban	67
3454	2	CRYSTAL CREEK DR	6,067	13,483	Rural Local	Rural	67
3383	2	CYPRESS PT	282	846	Urban Local	Urban	67
1946	2	DEL RIO DR	347	693	Rural Local	Rural	67
2077	2	DELGADO WY	523	1,279	Rural Collector	Rural	67
2132	2	EL VIEJO CAMINO	1,125	2,375	Rural Local	Rural	67
4803	2	GRAND AVENUE PKWY	145	484	Urban Arterial	Urban	67
965	2	GRAVESEND RD	538	2,450	Urban Local	Urban	67
4856	2	ISLE OF MAN CT	295	1,182	Urban Local	Urban	67
2693	2	LAKE HILLS DR	452	1,004	Rural Local	Rural	67
2686	2	LAKE RIDGE DR	784	1,742	Rural Local	Rural	67
1952	2	MECCA RD	90	210	Rural Collector	Rural	67
6365	2	MIAMI DR	341	681	Rural Local	Rural	67
2084	2	ORLANDO RD	297	595	Rural Local	Rural	67

GISID	Precint	Street Name	Length (ft)	Area (yd2)	Class	Environment	2009 OCI
1949	2	PADINA DR	557	1,484	Rural Local	Rural	67
5138	2	PADINA DR	335	1,296	Rural Local	Rural	67
6613	2	QUINLAN PARK RD	95	392	Rural Arterial	Rural	67
9195	2	QUINLAN PARK RD	1,838	4,493	Rural Arterial	Rural	67
2022	2	SARACEN RD	184	368	Rural Local	Rural	67
6364	2	SAUGUS LA	421	935	Rural Local	Rural	67
7058	2	SEA EAGLE VW	481	1,337	Urban Local	Urban	67
802	2	TAYLOR-SIMONETTI AV	815	2,446	Urban Local	Urban	67
129	2	TEXAS MEADOWS DR	238	662	Urban Local	Urban	67
3094	2	TORO CANYON RD	625	1,737	Rural Collector	Rural	67
2744	2	TUMBLEWEED TRL	482	1,072	Urban Local	Urban	67
40638	2	TYDINGS CV	132	220	Urban Local	Urban	67
2672	2	VALLEY VIEW DR	120	266	Rural Local	Rural	67
6372	2	WESTLAKE DR	509	1,414	Rural Collector	Rural	67
2169	2	BARRETT LA	284	819	Urban Local	Urban	68
4855	2	CLYDE BANK CV	201	922	Urban Local	Urban	68
7520	2	COMMONS FORD RD	2,456	6,004	Rural Local	Rural	68
7521	2	COMMONS FORD RD	316	773	Rural Local	Rural	68
6908	2	COUNTRY LAKE DR	427	1,186	Urban Local	Urban	68
6911	2	COUNTRY LAKE DR	151	419	Urban Local	Urban	68
5070	2	CUESTA CT	363	1,313	Urban Local	Urban	68
5637	2	EASY ST	527	1,948	Urban Local	Urban	68
7214	2	FRIJOLITA	443	984	Rural Local	Rural	68
716	2	GOLD FISH POND AV	275	825	Urban Local	Urban	68
962	2	GRAVESEND RD	316	1,441	Urban Local	Urban	68
2576	2	HUNTERS PASS	432	961	Rural Local	Rural	68
2198	2	JAMES RYAN WY	301	835	Urban Local	Urban	68
6480	2	LOCHALINE LP	686	2,059	Urban Local	Urban	68
6482	2	LOCHALINE LP	1,592	4,775	Urban Local	Urban	68
40639	2	MANANA ST	250	417	Rural Local	Rural	68
2685	2	N. LAKELAND DR	321	713	Rural Local	Rural	68
6533	2	RAGING RIVER DR	1,064	3,193	Urban Local	Urban	68
2589	2	REMMINGTON RD	911	1,822	Rural Local	Rural	68
2550	2	RUNNING DEER TRL	375	832	Rural Local	Rural	68
1942	2	SAN LUIS TRL	337	675	Rural Local	Rural	68
774	2	SINGLE TRACE	772	3,776	Urban Collector	Urban	68
7591	2	SPICEWOOD SPRINGS RD	821	2,099	Urban Arterial	Urban	68
680	2	WATER WELL LA	960	2,881	Urban Local	Urban	68
3417	2	WESTBANK DR	491	2,620	Urban Arterial	Urban	68
3365	2	WESTBROOK WEST DR	427	1,282	Urban Collector	Urban	68
3264	2	WHITEMARSH VALLEY WALK	694	3,160	Urban Arterial	Urban	68
5368	2	WOODLAKE CIR	320	863	Rural Local	Rural	68
1758	2	APPLEGATE DR	167	500	Rural Local	Rural	69
2095	2	ASPEN DR	276	491	Rural Local	Rural	69
3307	2	AUGUSTA NATIONAL DR	737	2,210	Urban Local	Urban	69
8521	2	BANDICE LA	134	401	Urban Local	Urban	69
8541	2	BANDICE LA	135	404	Urban Local	Urban	69
5268	2	CANEY CREEK RD	317	1,161	Urban Local	Urban	69
2017	2	CASA GRANDE DR	253	506	Rural Local	Rural	69
3258	2	CASTLE RIDGE RD	731	2,192	Rural Local	Rural	69
2648	2	CLIFFWOOD DR	499	1,109	Rural Local	Rural	69
3536	2	CREEK'S EDGE PKWY	212	989	Urban Collector	Urban	69
5602	2	CYPRESS PT NORTH	74	221	Urban Local	Urban	69
5137	2	DE SOTO CIR	122	217	Rural Local	Rural	69
659	2	DIME BOX TRL	946	2,837	Urban Local	Urban	69
1019	2	EL MALINO DR	740	1,481	Rural Local	Rural	69

GISID	Precint	Street Name	Length (ft)	Area (yd2)	Class	Environment	2009 OCI
5112	2	ELIZABETH JANE CT	514	1,764	Urban Local	Urban	69
5304	2	ESTRADA CT	308	1,139	Rural Local	Rural	69
107	2	GATTIS SCHOOL RD	440	1,174	Rural Local	Rural	69
1894	2	GLENLAKE DR	412	1,877	Rural Collector	Rural	69
2566	2	GRIMES RANCH RD	332	995	Rural Local	Rural	69
5065	2	GUILDFORD CV	513	1,530	Urban Local	Urban	69
8370	2	HAWKS SWOOP TRL	335	1,116	Urban Local	Urban	69
8518	2	HIDDEN LAKE CRSG	384	1,579	Urban Local	Urban	69
8524	2	HIDDEN LAKE CRSG	865	3,556	Urban Local	Urban	69
2592	2	HUNTERS PASS	1,511	3,358	Rural Local	Rural	69
460	2	LANARK LP	1,084	3,251	Urban Local	Urban	69
2703	2	LAURELWOOD DR	739	1,642	Rural Local	Rural	69
6483	2	LOCHALINE LP	296	887	Urban Local	Urban	69
5517	2	LOWELL LA	1,208	3,773	Urban Local	Urban	69
1941	2	MAGELLAN DR	487	973	Rural Local	Rural	69
1955	2	MECCA RD	294	685	Rural Collector	Rural	69
654	2	MERRILLTOWN DR	1,113	5,935	Urban Collector	Urban	69
7248	2	MISTY SHORE LA	208	623	Urban Local	Urban	69
7181	2	PADINA DR	510	1,360	Rural Local	Rural	69
130	2	PANTHER LP	1,921	3,841	Rural Local	Rural	69
9485	2	PICADILLY DR	480	2,185	Urban Collector	Urban	69
2441	2	RUNNING DEER TRL	289	643	Rural Local	Rural	69
2023	2	SAN JUAN DR	692	1,537	Rural Local	Rural	69
2036	2	SARACEN RD	312	625	Rural Local	Rural	69
5114	2	TIDELAND CV	167	716	Urban Local	Urban	69
2677	2	VALLEY VIEW DR	583	1,295	Rural Local	Rural	69
2071	2	VILLAGE WEST DR	302	704	Rural Local	Rural	69
3156	2	WESTLAKE DR	352	978	Rural Collector	Rural	69
3443	2	ALLEN RD	832	2,218	Urban Local	Urban	70
6691	2	ANTIQUUE HERITAGE DR	427	1,692	Rural Local	Rural	70
125	2	APACHE PLUM LA	1,234	3,428	Rural Local	Rural	70
2202	2	BIG VIEW DR	902	3,709	Urban Collector	Urban	70
8611	2	BIG VIEW DR	2,673	10,989	Urban Collector	Urban	70
2076	2	CANYON EDGE DR	340	831	Rural Collector	Rural	70
4780	2	CHICADEE CIR	283	1,031	Rural Local	Rural	70
7518	2	COMMONS FORD RD	2,420	5,915	Rural Local	Rural	70
5083	2	DEERWOOD CT	236	938	Urban Local	Urban	70
2673	2	DEVEREUX DR	676	1,502	Rural Local	Rural	70
5663	2	EMERALD FALLS DR	565	1,852	Urban Local	Urban	70
5182	2	EXTON CV	318	1,246	Urban Local	Urban	70
2699	2	FALCON RIDGE DR	458	1,019	Rural Local	Rural	70
573	2	FLINDERS REEF LA	453	1,358	Urban Local	Urban	70
3246	2	FOREST HILLS DR	387	1,161	Rural Local	Rural	70
2608	2	GRIMES RANCH RD	1,011	3,032	Rural Local	Rural	70
8377	2	HERON CALL TRL	151	501	Urban Local	Urban	70
8501	2	HIDDEN LAKE CRSG	128	525	Urban Local	Urban	70
8385	2	HOLSTEN HILLS DR	144	431	Urban Local	Urban	70
9442	2	HUCKABEE BND	302	1,008	Urban Local	Urban	70
462	2	KIRTOMY LP	1,208	3,624	Urban Local	Urban	70
4700	2	MANISH CT	210	847	Urban Local	Urban	70
6831	2	MARLY WY	602	1,805	Urban Collector	Urban	70
7269	2	MARLY WY	795	2,384	Urban Collector	Urban	70
1866	2	MAURY'S TRL	1,342	3,579	Urban Local	Urban	70
1950	2	MECCA RD	612	1,429	Rural Collector	Rural	70
2002	2	MECCA RD	252	587	Rural Collector	Rural	70
2715	2	MIXSON DR	368	654	Rural Local	Rural	70

GISID	Precinct	Street Name	Length (ft)	Area (yd2)	Class	Environment	2009 OCI
2094	2	ORLANDO RD	490	979	Rural Local	Rural	70
1934	2	PADINA CV	537	1,834	Rural Local	Rural	70
7294	2	PECAN DR	4,003	9,340	Rural Local	Rural	70
7197	2	SEED CV	580	2,035	Urban Local	Urban	70
558	2	SHORELINE DR	2,290	14,500	Urban Collector	Urban	70
2138	2	TORO CANYON RD	1,156	3,212	Rural Collector	Rural	70
1926	2	VALLARTA LA	511	908	Rural Local	Rural	70
6092	2	VILLAGE WEST DR	334	778	Rural Local	Rural	70
1733	2	WALNUT BEND DR	297	891	Rural Local	Rural	70
3427	2	WESTBANK DR	629	2,517	Urban Arterial	Urban	70
6339	2	WESTBANK DR	683	2,278	Urban Arterial	Urban	70
7306	2	WESTBANK DR	590	3,148	Urban Arterial	Urban	70
876	2	ALEX AV	565	1,694	Urban Local	Urban	71
9445	2	AMBLING TRL	185	851	Urban Local	Urban	71
6945	2	BELLERIVE DR	213	638	Urban Local	Urban	71
3311	2	BEN CRENSHAW WY	589	1,766	Urban Local	Urban	71
577	2	BRATTON LA	741	3,949	Urban Collector	Urban	71
3332	2	BROOKHAVEN TRL	548	1,644	Urban Local	Urban	71
3232	2	CANYON RIM DR	422	751	Rural Local	Rural	71
757	2	CLAUDIA JUNE AV	231	693	Urban Local	Urban	71
5600	2	CONGRESSIONAL CIR	384	1,350	Urban Local	Urban	71
1937	2	DEL RIO DR	726	1,452	Rural Local	Rural	71
8544	2	DRY POND DR	895	2,684	Urban Local	Urban	71
7249	2	FARM POND LA	367	1,508	Urban Local	Urban	71
987	2	FRAMINGHAM CIR	452	1,357	Urban Local	Urban	71
8511	2	HIDDEN LAKE CRSG	876	3,601	Urban Local	Urban	71
8545	2	HIDDEN LAKE CRSG	453	1,861	Urban Local	Urban	71
597	2	JACKS POND RD	323	1,327	Urban Local	Urban	71
5553	2	KING ARTHUR CT	652	1,305	Rural Local	Rural	71
2515	2	LATIMER DR	844	2,343	Urban Local	Urban	71
2551	2	MAJESTIC OAKS DR	1,243	3,728	Rural Local	Rural	71
4694	2	MAPLE VISTA DR	584	1,682	Rural Local	Rural	71
6829	2	MARLY WY	1,863	5,589	Urban Collector	Urban	71
930	2	MAYE PL	1,136	2,271	Urban Local	Urban	71
1982	2	MECCA RD	265	619	Rural Collector	Rural	71
1996	2	MECCA RD	297	693	Rural Collector	Rural	71
2015	2	MECCA RD	323	753	Rural Collector	Rural	71
638	2	MERRILLTOWN DR	1,553	8,283	Urban Collector	Urban	71
7246	2	MISTY SHORE LA	278	835	Urban Local	Urban	71
498	2	MOCHA TRL	299	1,229	Urban Collector	Urban	71
2007	2	PADINA DR	715	1,906	Rural Local	Rural	71
8857	2	PEARCE RD	89	237	Rural Collector	Rural	71
119	2	PINE VISTA DR	470	1,150	Rural Local	Rural	71
8044	2	QUINLAN PARK RD	1,046	5,809	Rural Arterial	Rural	71
6046	2	RANNOCH DR	735	2,778	Urban Local	Urban	71
2387	2	RED FEATHER TRL	305	610	Rural Local	Rural	71
8289	2	ROWE LA	888	2,270	Rural Arterial	Rural	71
8290	2	ROWE LA	1,159	2,962	Rural Arterial	Rural	71
8842	2	SANDY BOTTOM DR	93	280	Urban Local	Urban	71
2446	2	STEINER RANCH BLVD	1,102	5,510	Urban Arterial	Urban	71
2450	2	STEINER RANCH BLVD	1,002	5,012	Urban Arterial	Urban	71
33759	2	SUNDOWN PKWY	332	886	Rural Local	Rural	71
6512	2	THE HIGH RD	122	298	Rural Collector	Rural	71
2145	2	TORO CANYON RD	735	2,043	Rural Collector	Rural	71
474	2	VILLAGE GLEN RD	633	2,390	Urban Local	Urban	71
3280	2	WHITEMARSH VALLEY WALK	298	1,357	Urban Arterial	Urban	71

GISID	Precint	Street Name	Length (ft)	Area (yd2)	Class	Environment	2009 OCI
7488	2	BELLERIVE DR	263	788	Urban Local	Urban	72
2197	2	BIG VIEW DR	395	1,625	Urban Collector	Urban	72
2121	2	CASSAVA DR	742	2,225	Rural Local	Rural	72
3257	2	CASTLE RIDGE RD	889	2,666	Rural Local	Rural	72
708	2	CORPUS CHRISTI DR	370	1,685	Urban Local	Urban	72
1959	2	DEMONA DR	456	1,216	Urban Local	Urban	72
3411	2	DORAL DR	697	2,090	Urban Local	Urban	72
3263	2	FALCON LEDGE DR	1,013	3,038	Rural Local	Rural	72
116	2	FRANKIE LA	1,266	2,812	Rural Local	Rural	72
6800	2	GALEANA TRACE CV	689	1,838	Urban Collector	Urban	72
9545	2	GLASTONBURY DR	425	1,748	Urban Collector	Urban	72
45286	2	GRAND AVENUE PKWY	687	5,493	Rural Arterial	Rural	72
5356	2	JENNYS JUMP DR	745	2,142	Urban Local	Urban	72
120	2	MAPLE VISTA DR	747	1,991	Rural Local	Rural	72
1848	2	MAURY'S TRL	1,543	3,772	Urban Local	Urban	72
6523	2	MAXINE'S CV	107	597	Rural Local	Rural	72
9455	2	MEAD BND	524	1,572	Urban Local	Urban	72
1917	2	MECCA RD	259	605	Rural Collector	Rural	72
636	2	MERRILLTOWN DR	280	1,491	Urban Collector	Urban	72
2721	2	MIXSON DR	602	1,071	Rural Local	Rural	72
505	2	MOCHA TRL	737	3,028	Urban Collector	Urban	72
522	2	MOCHA TRL	159	652	Urban Collector	Urban	72
9411	2	QUINLAN PARK RD	494	1,209	Rural Arterial	Rural	72
7313	2	RIVER PLACE BLVD	1,202	4,943	Urban Arterial	Urban	72
807	2	ROBERT I WALKER BLVD	400	1,200	Urban Local	Urban	72
133	2	ROWE LA	1,335	3,411	Rural Arterial	Rural	72
3550	2	SCENIC BLUFF DR	4,117	12,352	Urban Local	Urban	72
3537	2	SENNA HILLS DR	1,231	5,745	Urban Collector	Urban	72
6329	2	SUNDOWN PKWY	1,901	5,069	Rural Local	Rural	72
5145	2	TAVIA CV	270	1,188	Rural Local	Rural	72
8932	2	TORO CANYON RD	58	162	Rural Collector	Rural	72
2070	2	VILLAGE WEST DR	279	651	Rural Local	Rural	72
576	2	WAVECREST BLVD	278	833	Urban Local	Urban	72
7307	2	WESTBANK DR	386	2,057	Urban Arterial	Urban	72
2130	2	WESTLAKE DR	371	1,400	Rural Collector	Rural	72
8523	2	WINDLESS WY	163	488	Urban Local	Urban	72
3453	2	ADDIE ROY RD	2,568	6,277	Rural Local	Rural	73
568	2	BELLEMEADE BLVD	675	1,350	Rural Local	Rural	73
2100	2	BOWIE RD	278	742	Urban Local	Urban	73
9248	2	CALISTOGA WY	589	1,636	Urban Local	Urban	73
6936	2	CALLAWAY GARDEN CT	430	1,833	Urban Local	Urban	73
2065	2	CANYON EDGE DR	1,423	3,477	Rural Collector	Rural	73
5556	2	CANYON RIM DR	417	741	Rural Local	Rural	73
2013	2	CASA GRANDE DR	277	555	Rural Local	Rural	73
6907	2	COUNTRY LAKE DR	460	1,278	Urban Local	Urban	73
3564	2	CREEK'S EDGE CIR	1,754	5,263	Urban Local	Urban	73
3571	2	CREEK'S EDGE PKWY	990	4,072	Urban Collector	Urban	73
45252	2	DAWSON'S CREEK DR	368	1,103	Urban Local	Urban	73
2008	2	DEMONA DR	522	1,392	Urban Local	Urban	73
6093	2	EL VIEJO CAMINO	1,065	2,248	Rural Local	Rural	73
2156	2	GOLDEN MAIZE DR	639	1,916	Rural Local	Rural	73
528	2	GRAND AVENUE PKWY	1,152	3,841	Urban Arterial	Urban	73
1094	2	GRAND AVENUE PKWY	1,500	11,996	Rural Arterial	Rural	73
6538	2	GRAND AVENUE PKWY	253	845	Urban Arterial	Urban	73
6539	2	GRAND AVENUE PKWY	189	631	Urban Arterial	Urban	73
10036	2	GRAND AVENUE PKWY	257	1,255	Urban Arterial	Urban	73

GISID	Precinct	Street Name	Length (ft)	Area (yd2)	Class	Environment	2009 OCI
2591	2	GRIMES RANCH RD	730	2,190	Rural Local	Rural	73
5126	2	HOUSE OF LANCASTER	397	1,439	Urban Local	Urban	73
2407	2	JOHN SIMPSON TRL	266	740	Urban Local	Urban	73
9800	2	LINKS LA	404	2,156	Urban Local	Urban	73
2674	2	LISA DR	264	588	Rural Local	Rural	73
2676	2	LISA DR	315	700	Rural Local	Rural	73
9450	2	MEAD BND	152	455	Urban Local	Urban	73
1912	2	MECCA RD	341	796	Rural Collector	Rural	73
1964	2	MECCA RD	374	873	Rural Collector	Rural	73
1978	2	MECCA RD	352	822	Rural Collector	Rural	73
8371	2	MURRELET WY	690	2,070	Urban Collector	Urban	73
9829	2	NORTHEAST METRO PARK C	444	1,134	Rural Local	Rural	73
8860	2	PAPPY'S WY	276	766	Urban Local	Urban	73
4874	2	PATRICK PL	340	605	Urban Local	Urban	73
5317	2	PORTOFINO DR	560	1,679	Urban Collector	Urban	73
7429	2	QUINLAN PARK RD	731	3,005	Rural Arterial	Rural	73
3114	2	RIDGECREST DR	1,782	3,959	Urban Local	Urban	73
3442	2	RIPPLE CREEK DR	345	1,035	Urban Local	Urban	73
40657	2	RIVER HILLS RD	730	1,623	Rural Collector	Rural	73
7575	2	ROWE LA	883	2,256	Rural Arterial	Rural	73
3489	2	SENNA HILLS DR	372	1,530	Urban Collector	Urban	73
3503	2	SENNA HILLS DR	288	1,183	Urban Collector	Urban	73
3530	2	SENNA HILLS DR	1,445	6,741	Urban Collector	Urban	73
5190	2	STALLION DR	928	2,608	Urban Local	Urban	73
8294	2	TEXAS MEADOWS DR	246	739	Urban Local	Urban	73
7427	2	TOBERMORY DR	936	2,807	Urban Collector	Urban	73
688	2	TOWN HILL DR	249	746	Urban Local	Urban	73
725	2	TOWN HILL DR	334	1,523	Urban Local	Urban	73
8517	2	VEILED FALLS DR	192	788	Urban Local	Urban	73
567	2	WAVECREST BLVD	281	844	Urban Local	Urban	73
3329	2	WESTBROOK DR	873	3,590	Rural Collector	Rural	73
3387	2	WILSON HEIGHTS DR	1,196	3,588	Urban Local	Urban	73
5113	2	WOODY RIDGE VIEW	381	1,393	Urban Local	Urban	73
102	2	AMISTAD DR	707	1,965	Rural Local	Rural	74
5189	2	ANIKAWI DR	133	577	Rural Local	Rural	74
4793	2	CADOZ DR	149	612	Urban Collector	Urban	74
3556	2	CREEK'S EDGE PKWY	442	1,180	Urban Collector	Urban	74
3565	2	CREEK'S EDGE PKWY	1,059	4,352	Urban Collector	Urban	74
3323	2	CYPRESS PT NORTH	258	773	Urban Local	Urban	74
3341	2	CYPRESS PT NORTH	588	1,764	Urban Local	Urban	74
5103	2	HARTSHILL DR	358	796	Urban Local	Urban	74
45203	2	HOWARD LA	258	1,377	Urban Arterial	Urban	74
2563	2	HUNTERS PASS	661	1,469	Rural Local	Rural	74
592	2	JACKS POND RD	149	613	Urban Local	Urban	74
6534	2	JACKS POND RD	433	1,782	Urban Local	Urban	74
9537	2	JAKES HILL RD	760	4,051	Rural Local	Rural	74
785	2	KLATTENHOFF DR	695	2,084	Urban Local	Urban	74
8869	2	LAZY RIVER CV	1,188	3,592	Urban Local	Urban	74
5611	2	LOST CV	281	1,207	Urban Collector	Urban	74
5100	2	LOST TRAIL CV	456	1,333	Urban Local	Urban	74
123	2	MAPLE VISTA DR	638	1,702	Rural Local	Rural	74
5262	2	MEDINA RIVER WY	555	1,824	Urban Local	Urban	74
9433	2	MERIDIAN BLVD	367	1,510	Urban Local	Urban	74
6489	2	NO NAME ST	4,974	11,605	Urban Collector	Urban	74
3324	2	QUAKER RIDGE DR	293	1,335	Urban Local	Urban	74
1945	2	SAN JUAN DR	531	1,061	Rural Local	Rural	74

GISID	Precinct	Street Name	Length (ft)	Area (yd2)	Class	Environment	2009 OCI
6439	2	SARAHS CREEK DR	367	1,508	Urban Collector	Urban	74
1928	2	SARATOGA DR	257	514	Rural Local	Rural	74
3481	2	SENNA HILLS DR	358	1,471	Urban Collector	Urban	74
8872	2	SENNA HILLS DR	296	1,216	Urban Collector	Urban	74
539	2	SHORELINE DR	115	522	Urban Collector	Urban	74
8304	2	SILVERBELL LA	1,681	5,044	Urban Local	Urban	74
484	2	THACKERAY LA	751	2,839	Urban Local	Urban	74
6475	2	TOBERMORY DR	511	1,930	Urban Collector	Urban	74
2158	2	TORO CANYON RD	1,458	4,049	Rural Collector	Rural	74
45214	2	Unknown OBJ 7560 GISID	299	994	Urban Collector	Urban	74
8535	2	VEILED FALLS DR	245	736	Urban Local	Urban	74
899	2	WELLS BRANCH PKWY	37	195	Urban Arterial	Urban	74
6338	2	WESTBROOK DR	162	666	Rural Collector	Rural	74
3327	2	WILSON HEIGHTS DR	480	1,441	Urban Local	Urban	74
5621	2	WILSON HEIGHTS DR	309	1,027	Urban Local	Urban	74
7925	2	WINDING WY	133	548	Rural Local	Rural	74
5660	2	YARROW CT	138	665	Urban Local	Urban	74
1751	2	APPLEGATE DR	669	2,008	Rural Local	Rural	75
6532	2	BABBING BROOK DR	1,196	3,588	Urban Local	Urban	75
8522	2	BANDICE LA	123	368	Urban Local	Urban	75
8525	2	BANDICE LA	770	2,309	Urban Local	Urban	75
1835	2	BELL MOUNTAIN DR	469	1,926	Urban Collector	Urban	75
6536	2	BIG VIEW DR	251	1,031	Urban Collector	Urban	75
3408	2	BLUE RIDGE TRL	585	1,755	Urban Local	Urban	75
2536	2	BRANDING IRON PASS	667	1,185	Rural Local	Rural	75
648	2	BRATTON LA	614	3,272	Urban Collector	Urban	75
8376	2	BUTEO ST	443	1,330	Urban Collector	Urban	75
6913	2	COUNTRY LAKE DR	336	933	Urban Local	Urban	75
3543	2	CREEK'S EDGE PKWY	1,392	3,713	Urban Collector	Urban	75
2708	2	E. LAKELAND DR	1,372	3,049	Rural Local	Rural	75
5211	2	EDGERTON ST	495	1,710	Rural Local	Rural	75
3273	2	FALCON LEDGE DR	792	2,375	Rural Local	Rural	75
8845	2	HIDDEN PARK DR	160	530	Urban Local	Urban	75
967	2	ISLE OF MAN RD	420	1,586	Urban Local	Urban	75
2506	2	JOHN SIMPSON TRL	503	1,398	Rural Local	Rural	75
7979	2	MC NEIL DR	5,496	37,860	Urban Arterial	Urban	75
7592	2	MC NEIL RD	1,097	2,926	Urban Local	Urban	75
1930	2	MECCA RD	681	1,590	Rural Collector	Rural	75
689	2	MERRILLTOWN DR	486	2,375	Urban Collector	Urban	75
7252	2	MOVING WATER LA	204	612	Urban Local	Urban	75
2534	2	MULBERRY CREEK DR	144	401	Urban Local	Urban	75
6211	2	OWEN-TECH BLVD	2,044	9,312	Urban Collector	Urban	75
6166	2	PEARCE RD	1,242	3,311	Rural Collector	Rural	75
8298	2	PENNY ROYAL DR	639	2,911	Urban Collector	Urban	75
5593	2	PLUM HOLLOW OVERLOOK	394	1,394	Urban Local	Urban	75
8312	2	PURPLE THISTLE DR	259	1,066	Urban Local	Urban	75
8533	2	ROLLING WATER DR	313	939	Urban Local	Urban	75
9034	2	ROLLING WATER DR	191	572	Urban Local	Urban	75
9436	2	ROWE LA	730	1,865	Rural Arterial	Rural	75
3359	2	SEDGFIELD DR	1,189	3,567	Urban Local	Urban	75
8540	2	SHALLOW POOL DR	149	447	Urban Local	Urban	75
9066	2	SPRINKLE CUTOFF RD	3,302	8,071	Rural Collector	Rural	75
2443	2	STEINER RANCH BLVD	594	2,971	Urban Arterial	Urban	75
8506	2	TAYLOR FALLS DR	198	593	Urban Collector	Urban	75
3086	2	TORO RING	455	1,214	Rural Local	Rural	75
3122	2	TRAIL OF MADRONES	1,333	3,999	Urban Local	Urban	75

GISID	Precint	Street Name	Length (ft)	Area (yd2)	Class	Environment	2009 OCI
469	2	VILLAGE GLEN RD	311	1,175	Urban Local	Urban	75
1872	2	WESTMINSTER GLEN AV	820	2,461	Urban Local	Urban	75
3318	2	WHITEMARSH VALLEY WALK	904	4,120	Urban Arterial	Urban	75
1966	2	YOSEMITE DR	556	1,113	Urban Local	Urban	75
2163	2	ANIKAWI DR	330	989	Rural Local	Rural	76
6695	2	ANTIQUER HERITAGE DR	136	408	Rural Local	Rural	76
3242	2	BARTON CREEK BLVD	2,820	11,280	Urban Arterial	Urban	76
3582	2	BARTON CREEK BLVD	1,229	4,916	Urban Arterial	Urban	76
3196	2	BEARDSLEY LA	3,066	9,185	Rural Local	Rural	76
1827	2	BELL MOUNTAIN DR	807	3,316	Urban Collector	Urban	76
6948	2	BELLERIVE DR	356	1,068	Urban Local	Urban	76
3294	2	BEN CRENSHAW WY	1,123	3,369	Urban Local	Urban	76
1844	2	BIG VIEW DR	652	2,680	Urban Collector	Urban	76
589	2	BRATTON LA	342	1,825	Urban Collector	Urban	76
2088	2	CARACAS DR	1,109	3,328	Urban Local	Urban	76
1012	2	CENTRAL COMMERCE CIR	1,047	6,634	Rural Local	Rural	76
2652	2	CLIFFWOOD DR	315	699	Rural Local	Rural	76
6089	2	CLIFFWOOD DR	426	946	Rural Local	Rural	76
3632	2	CRYSTAL MOUNTAIN DR	1,352	4,055	Urban Local	Urban	76
2606	2	DEBBA DR	720	1,761	Rural Collector	Rural	76
9446	2	DOVETAIL ST	836	2,507	Urban Local	Urban	76
534	2	ECORIO DR	622	1,865	Urban Local	Urban	76
7938	2	FARM POND LA	139	570	Urban Local	Urban	76
606	2	FEATHERCREST DR	350	1,049	Urban Local	Urban	76
6896	2	INDIGO WATERS DR	408	1,384	Urban Local	Urban	76
5309	2	JOHN SIMPSON CT	150	687	Urban Local	Urban	76
515	2	MOCHA TRL	265	1,087	Urban Collector	Urban	76
7099	2	RIO MESA DR	378	1,133	Urban Local	Urban	76
3445	2	RIPPLE CREEK DR	280	839	Urban Local	Urban	76
7072	2	ROLLER CROSSING	1,033	3,098	Urban Local	Urban	76
2487	2	RUNNING DEER TRL	277	678	Urban Collector	Urban	76
6484	2	SANDWICK DR	849	2,548	Urban Local	Urban	76
7947	2	SCHULTZ LA	1,245	3,044	Urban Local	Urban	76
6749	2	SENNA HILLS DR	523	2,151	Urban Collector	Urban	76
2471	2	STEINER RANCH BLVD	615	3,076	Urban Arterial	Urban	76
2732	2	TERJO LA	350	699	Rural Local	Rural	76
2166	2	TORO CANYON RD	523	1,452	Rural Collector	Rural	76
713	2	TOWN HILL DR	250	1,138	Urban Local	Urban	76
3317	2	WESTWOOD TER	406	1,219	Rural Local	Rural	76
1951	2	BAHAMA RD	947	1,893	Rural Local	Rural	77
9236	2	BELCARA PL	638	2,054	Urban Local	Urban	77
1889	2	BIG VIEW DR	318	1,305	Urban Collector	Urban	77
8551	2	BLUE POND DR	298	893	Urban Local	Urban	77
7437	2	BRIGHT SKY OVERLOOK	158	475	Urban Local	Urban	77
4804	2	CADOZ CT	132	672	Urban Local	Urban	77
748	2	CERVIN BLVD	680	2,041	Urban Local	Urban	77
769	2	CHARLA CIR	296	889	Urban Local	Urban	77
5617	2	CITY VIEW ST	116	347	Urban Local	Urban	77
687	2	CORPUS CHRISTI DR	251	1,143	Urban Local	Urban	77
3554	2	CREEK'S EDGE PKWY	727	1,938	Urban Collector	Urban	77
1823	2	CUESTA TRL	925	2,673	Urban Local	Urban	77
3340	2	CYPRESS PT WEST	1,603	4,809	Urban Local	Urban	77
9240	2	EL SOCORRO LN	166	742	Urban Local	Urban	77
7251	2	FARM POND LA	291	1,195	Urban Local	Urban	77
7939	2	FARM POND LA	491	2,020	Urban Local	Urban	77
6361	2	GRIMES RANCH RD	291	809	Rural Local	Rural	77

GISID	Precint	Street Name	Length (ft)	Area (yd2)	Class	Environment	2009 OCI
8378	2	HAWKS SWOOP TRL	207	691	Urban Local	Urban	77
2109	2	HIDDEN CANYON CV	1,585	5,073	Rural Local	Rural	77
6725	2	HILLSIDE CT	515	1,389	Urban Local	Urban	77
6901	2	INDIGO WATERS DR	328	1,163	Urban Local	Urban	77
1814	2	LAUREL HILL CV	623	2,022	Urban Local	Urban	77
6477	2	LOCH LINNHE LP	909	3,435	Urban Local	Urban	77
3322	2	LOST CREEK BLVD	210	954	Urban Minor Arterial	Urban	77
492	2	MOCHA TRL	516	2,120	Urban Collector	Urban	77
635	2	NOYA DR	156	468	Urban Collector	Urban	77
8870	2	PEARCE RD	313	766	Rural Collector	Rural	77
8038	2	QUINLAN PARK RD	1,751	7,197	Rural Arterial	Rural	77
7574	2	ROWE LA	106	272	Rural Arterial	Rural	77
590	2	SAND DOLLAR DR	172	707	Rural Local	Rural	77
7056	2	SEA EAGLE VW	805	2,236	Urban Local	Urban	77
2105	2	SHADOW OAK LA	628	1,885	Rural Local	Rural	77
8527	2	SILENT HARBOR LP	785	3,226	Urban Local	Urban	77
5164	2	STANDING OAKS LA	437	1,166	Urban Local	Urban	77
649	2	SYDNEY DR	625	1,876	Urban Collector	Urban	77
6099	2	THREE RIVERS DR	437	1,310	Urban Local	Urban	77
3174	2	TORO CANYON RD	1,622	7,029	Rural Collector	Rural	77
723	2	TOWN HILL DR	479	2,180	Urban Local	Urban	77
814	2	WARFIELD WY	613	1,840	Urban Local	Urban	77
561	2	WAVECREST BLVD	280	839	Urban Local	Urban	77
864	2	WELDON LA	621	1,862	Urban Local	Urban	77
3357	2	WESTWOOD TER	538	1,613	Rural Local	Rural	77
8543	2	BANDICE LA	155	464	Urban Local	Urban	78
8300	2	BEACH PLUM CV	178	873	Urban Local	Urban	78
2195	2	BIG VIEW DR	841	3,459	Urban Collector	Urban	78
8919	2	CAPELLA TRL	739	2,216	Urban Local	Urban	78
1986	2	CARLOTTA LA	883	1,961	Rural Local	Rural	78
1973	2	DEMONA DR	632	1,686	Urban Local	Urban	78
1991	2	DEMONA DR	682	1,819	Urban Local	Urban	78
720	2	DONALD DR	168	505	Urban Local	Urban	78
482	2	ECORIO DR	304	912	Urban Local	Urban	78
5107	2	GIBBS HOLLOW CV	191	696	Urban Local	Urban	78
8379	2	HAWKS SWOOP TRL	871	2,904	Urban Local	Urban	78
9443	2	HUCKABEE BND	448	1,765	Urban Local	Urban	78
968	2	ISLE OF MAN RD	237	894	Urban Local	Urban	78
2508	2	JOHN SIMPSON TRL	279	774	Rural Local	Rural	78
6943	2	KEARNEY HILL RD	336	1,007	Urban Local	Urban	78
8671	2	LAGOOD DR	73	201	Urban Local	Urban	78
8301	2	MANDRAKE DR	1,243	3,729	Urban Local	Urban	78
7729	2	MARBLE FALLS CV	108	493	Rural Local	Rural	78
9043	2	MASI LP	560	1,681	Urban Local	Urban	78
711	2	MERRILLTOWN DR	592	2,696	Urban Collector	Urban	78
741	2	NEW BOSTON BEND	261	784	Urban Local	Urban	78
41492	2	OAK VALLEY DR	273	818	Urban Local	Urban	78
2047	2	PEARCE RD	1,462	3,573	Rural Collector	Rural	78
121	2	PINE VISTA DR	504	1,232	Rural Local	Rural	78
6176	2	PINNACLE RD	164	509	Rural Local	Rural	78
7960	2	QUINLAN PARK RD	1,814	10,076	Rural Arterial	Rural	78
7094	2	RIO MESA DR	243	728	Urban Local	Urban	78
2176	2	RIVER PLACE BLVD	718	2,951	Urban Arterial	Urban	78
9152	2	ROCKY SHORE LA	147	440	Urban Local	Urban	78
8839	2	ROLLING WATER DR	163	488	Urban Local	Urban	78
1940	2	SARATOGA DR	2,012	4,024	Rural Local	Rural	78

GISID	Precint	Street Name	Length (ft)	Area (yd2)	Class	Environment	2009 OCI
7060	2	SEA EAGLE VIEW CV	137	694	Urban Local	Urban	78
7055	2	SEA EAGLE VW	387	1,074	Urban Local	Urban	78
8871	2	SENNA HILLS DR	417	1,714	Urban Collector	Urban	78
8792	2	ST STEPHENS SCHOOL RD	257	852	Urban Collector	Urban	78
3151	2	TORO CANYON RD	363	1,573	Rural Collector	Rural	78
3146	2	TRAIL OF MADRONES	412	1,237	Urban Local	Urban	78
8530	2	VEILED FALLS DR	356	1,067	Urban Local	Urban	78
7738	2	WHITE WATER WY	320	960	Urban Collector	Urban	78
7250	2	WINDING SHORE LA	636	1,909	Urban Collector	Urban	78
8848	2	BLUE POND DR	197	591	Urban Local	Urban	79
5101	2	BLUFFTON CV	138	664	Urban Local	Urban	79
7260	2	BOCA CHICA CIR	234	625	Urban Local	Urban	79
5521	2	BUCKMINSTER CT	192	777	Urban Local	Urban	79
6706	2	BUNNY RUN	565	1,255	Rural Local	Rural	79
8375	2	BUTEO ST	294	883	Urban Collector	Urban	79
8911	2	CAPELLA TRL	1,223	3,670	Urban Local	Urban	79
8920	2	CAPELLA TRL	309	926	Urban Local	Urban	79
3444	2	CONSTANT SPRINGS DR	405	1,215	Urban Local	Urban	79
8054	2	COUNTRY TRAILS LA	1,541	6,848	Urban Local	Urban	79
3546	2	CREEK'S EDGE PKWY	770	2,053	Urban Collector	Urban	79
9556	2	CRISPIN HALL LA	339	1,392	Urban Local	Urban	79
5076	2	DEERWOOD LN	127	352	Urban Local	Urban	79
7327	2	EAGLE TRACE TRL	795	2,208	Urban Local	Urban	79
3241	2	FOREST HILLS DR	337	1,010	Rural Local	Rural	79
574	2	JACKS POND RD	278	987	Urban Local	Urban	79
2199	2	JAMES RYAN WY	501	1,391	Urban Local	Urban	79
8673	2	JAMES RYAN WY	107	297	Urban Local	Urban	79
2587	2	KOLLMAYER DR	450	1,100	Urban Collector	Urban	79
3347	2	LOST CREEK BLVD	562	2,561	Urban Minor Arterial	Urban	79
114	2	MAPLE VISTA DR	541	1,443	Rural Local	Rural	79
8367	2	MARTIN LA	162	844	Rural Local	Rural	79
9543	2	MELWAS WY	1,055	3,166	Urban Collector	Urban	79
9438	2	MERIDIAN BLVD	339	1,394	Urban Local	Urban	79
672	2	MERRILLTOWN DR	479	2,552	Urban Collector	Urban	79
2700	2	MINNIE DR	514	1,141	Rural Local	Rural	79
2087	2	PEARCE RD	786	1,920	Rural Collector	Rural	79
8602	2	PEARCE RD	277	737	Rural Collector	Rural	79
8868	2	PEARCE RD	1,658	4,420	Rural Collector	Rural	79
8299	2	PENNY ROYAL DR	320	1,460	Urban Collector	Urban	79
346	2	PICADILLY DR	439	1,999	Urban Collector	Urban	79
6470	2	PICADILLY DR	102	463	Urban Collector	Urban	79
6937	2	PLAINFIELD CT	231	1,106	Urban Local	Urban	79
5202	2	RANGE VIEW CV	104	604	Urban Local	Urban	79
557	2	RIBBON REEF LA	998	2,994	Urban Local	Urban	79
5293	2	RIP FORD CT	155	713	Urban Local	Urban	79
467	2	SAMBUCA CIR	141	424	Urban Local	Urban	79
4814	2	SAND DOLLAR CT	94	580	Urban Local	Urban	79
5591	2	SAWGRASS CV	125	593	Urban Local	Urban	79
8516	2	SILENT WATER WY	219	658	Urban Collector	Urban	79
5629	2	SILVER HILL CIR	393	1,543	Urban Local	Urban	79
4695	2	SLEEPY DAISY CV	647	2,112	Rural Local	Rural	79
2728	2	SUMMIT EDGE DR	292	585	Rural Local	Rural	79
127	2	TEXAS MEADOWS DR	1,038	2,883	Urban Local	Urban	79
8553	2	TRICKLING SPRINGS WY	168	505	Urban Local	Urban	79
7737	2	WHITE WATER WY	327	982	Urban Collector	Urban	79
745	2	AMARILLO AV	295	1,343	Urban Collector	Urban	80

GISID	Precinct	Street Name	Length (ft)	Area (yd2)	Class	Environment	2009 OCI
9441	2	AMBLING TRL	181	542	Urban Local	Urban	80
135	2	APPLE CROSS DR	440	1,661	Urban Local	Urban	80
8556	2	BANDICE LA	297	892	Urban Local	Urban	80
3260	2	BARTON CREEK BLVD	1,411	5,645	Urban Arterial	Urban	80
1831	2	BELL MOUNTAIN DR	680	2,794	Urban Collector	Urban	80
3282	2	BEN CRENSHAW WY	144	431	Urban Local	Urban	80
5520	2	BERENSON LA	268	976	Urban Local	Urban	80
950	2	BISHOPSGATE DR	153	579	Rural Local	Rural	80
7777	2	BRAKER LA	251	1,337	Rural Local	Rural	80
608	2	BRATTON LA	651	3,471	Urban Collector	Urban	80
671	2	BRATTON LA	504	2,685	Urban Collector	Urban	80
7449	2	CAPITOL SADDLERY TRL	338	1,013	Urban Local	Urban	80
750	2	CLAUDIA JUNE AV	232	697	Urban Local	Urban	80
731	2	CORPUS CHRISTI DR	550	2,504	Urban Local	Urban	80
6214	2	CORPUS CHRISTI DR	140	637	Urban Local	Urban	80
6916	2	COUNTRY LAKE DR	495	1,376	Urban Local	Urban	80
5640	2	CRYSTAL MOUNTAIN DR	298	1,213	Urban Local	Urban	80
7193	2	DARK TREE LA	512	1,535	Urban Collector	Urban	80
8499	2	DEEP WATER DR	328	985	Urban Collector	Urban	80
3286	2	DIAMOND HEAD DR	777	2,330	Urban Local	Urban	80
1854	2	DRIP ROCK LA	237	657	Urban Local	Urban	80
8504	2	ENDLESS SHORE LA	118	353	Urban Local	Urban	80
7854	2	FARM POND LA	720	2,961	Urban Local	Urban	80
7489	2	HAIG POINT CV	297	1,302	Urban Local	Urban	80
2114	2	HIDDEN CANYON CV	522	1,565	Rural Local	Rural	80
7431	2	HORSEBACK HW	619	2,268	Urban Local	Urban	80
6900	2	INDIGO WATERS DR	304	845	Urban Local	Urban	80
609	2	JACKS POND RD	324	1,332	Urban Local	Urban	80
2200	2	JAMES RYAN WY	256	712	Urban Local	Urban	80
5592	2	KITTANSETT CV	267	1,024	Urban Local	Urban	80
3214	2	LAKESHORE DR	828	1,381	Urban Local	Urban	80
9035	2	MASI LP	307	920	Urban Local	Urban	80
5359	2	MINNIE DR	386	908	Rural Local	Rural	80
6164	2	PEARCE RD	2,906	7,104	Rural Collector	Rural	80
5315	2	PORTOFINO CT	295	1,091	Urban Collector	Urban	80
2044	2	PRESA ABAJO DR	436	1,162	Rural Local	Rural	80
8302	2	PURPLE THISTLE DR	286	1,174	Urban Local	Urban	80
7103	2	RAYO DE LUNA LA	379	1,434	Urban Local	Urban	80
738	2	ROBERT I WALKER BLVD	190	570	Urban Local	Urban	80
747	2	ROBERT I WALKER BLVD	229	687	Urban Local	Urban	80
2546	2	RUNNING DEER TRL	833	2,036	Urban Collector	Urban	80
7491	2	SEVEN BRIDGES CT	100	536	Urban Local	Urban	80
2057	2	SMOKY RIDGE	1,188	2,620	Rural Local	Rural	80
7851	2	SPEIDEL DR	156	812	Urban Local	Urban	80
9821	2	SPEIDEL DR	87	452	Urban Local	Urban	80
6897	2	SUMMER CANYON DR	992	2,757	Urban Local	Urban	80
2714	2	SUMMIT EDGE DR	704	1,252	Rural Local	Rural	80
4845	2	SUSSMAN CT	215	920	Urban Local	Urban	80
3140	2	TORO CANYON RD	486	2,108	Rural Collector	Rural	80
8931	2	TORO CANYON RD	115	320	Rural Collector	Rural	80
7328	2	TREASURE ISLAND DR	719	1,997	Urban Local	Urban	80
7191	2	TREE SAP WY	418	1,255	Urban Collector	Urban	80
600	2	WAVECREST BLVD	473	1,418	Urban Local	Urban	80
9181	2	WEISS LA	742	1,815	Urban Collector	Urban	80
7739	2	WHITE WATER CV	378	1,452	Urban Collector	Urban	80
7576	2	WINDING SHORE LA	1,252	3,755	Urban Collector	Urban	80

GISID	Precint	Street Name	Length (ft)	Area (yd2)	Class	Environment	2009 OCI
8528	2	WINDLESS WY	182	547	Urban Collector	Urban	80
2162	2	ANIKAWI DR	264	793	Rural Local	Rural	81
833	2	ANITA MARIE LA	174	522	Urban Local	Urban	81
8554	2	BANDICE LA	342	1,025	Urban Local	Urban	81
3353	2	BIG CANYON DR	973	2,919	Urban Local	Urban	81
2201	2	BIG VIEW DR	907	3,728	Urban Collector	Urban	81
6479	2	BISHOPSGATE DR	283	1,069	Rural Local	Rural	81
8347	2	BLOOMFIELD HILLS PS	115	320	Urban Local	Urban	81
9548	2	BRUE ST	1,020	3,061	Urban Local	Urban	81
480	2	CADOZ DR	288	1,184	Urban Collector	Urban	81
6909	2	COUNTRY LAKE DR	365	1,013	Urban Local	Urban	81
795	2	CROWLEY TRL	273	818	Urban Local	Urban	81
9241	2	EL SOCORRO LN	405	1,406	Urban Local	Urban	81
7847	2	FARM POND LA	684	2,812	Urban Local	Urban	81
7050	2	GRACE LA	1,146	3,732	Rural Local	Rural	81
1098	2	GRAND AVENUE PKWY	738	5,903	Urban Arterial	Urban	81
7570	2	GRAND AVENUE PKWY	528	3,518	Rural Arterial	Rural	81
8558	2	HIDDEN LAKE CRSG	524	2,155	Urban Local	Urban	81
2085	2	HILLBILLY LA	2,484	6,071	Rural Local	Rural	81
45204	2	HOWARD LA	601	3,204	Urban Arterial	Urban	81
5606	2	HUCKLEBERRY CV	338	1,333	Urban Collector	Urban	81
570	2	JACKS POND RD	444	1,332	Urban Local	Urban	81
6944	2	KEARNEY HILL RD	222	667	Urban Local	Urban	81
8364	2	KEARNEY HILL RD	826	2,478	Urban Local	Urban	81
686	2	KERRVILLE FOLKWAY	250	751	Urban Local	Urban	81
3306	2	LOST CREEK BLVD	325	1,481	Urban Minor Arterial	Urban	81
1087	2	LOTHIAN DR	951	2,853	Urban Local	Urban	81
9437	2	MERIDIAN BLVD	257	1,056	Urban Local	Urban	81
2191	2	MERRYWING CIR	227	630	Urban Local	Urban	81
5302	2	MIRA MESA DR	1,095	3,603	Urban Local	Urban	81
7256	2	MISSION TEJAS DR	120	678	Urban Local	Urban	81
744	2	NEW BOSTON BEND	293	878	Urban Local	Urban	81
4693	2	PALM VISTA DR	310	1,171	Rural Local	Rural	81
717	2	PARRALENA LA	429	1,287	Urban Local	Urban	81
464	2	PICADILLY DR	549	2,503	Urban Collector	Urban	81
6471	2	PICADILLY DR	146	663	Urban Collector	Urban	81
7057	2	PRESERVE VISTA TER	1,036	2,879	Urban Local	Urban	81
7100	2	RIO MESA DR	517	1,551	Urban Local	Urban	81
7101	2	RIO MESA DR	486	1,458	Urban Local	Urban	81
5371	2	ROBIN CT	365	811	Urban Local	Urban	81
476	2	SAMBUCA CIR	722	2,167	Urban Local	Urban	81
5085	2	SCULL CREEK DR	152	757	Urban Local	Urban	81
45193	2	SELBY LN	165	549	Urban Collector	Urban	81
4828	2	SINGLE TRACE CT	325	1,519	Urban Local	Urban	81
148	2	STRONTIAN PASS	351	1,325	Urban Local	Urban	81
8291	2	TEXAS MEADOWS DR	193	536	Urban Local	Urban	81
8526	2	VEILED FALLS DR	316	947	Urban Local	Urban	81
10068	2	WESTFALIAN TRL	658	1,828	Urban Local	Urban	81
2157	2	WESTLAKE DR	1,308	3,633	Rural Collector	Rural	81
677	2	AMARILLO AV	842	3,837	Urban Collector	Urban	82
7728	2	AMARILLO AV	130	593	Urban Collector	Urban	82
4824	2	BERNARDINO CV	404	1,211	Urban Local	Urban	82
6939	2	CAMARGO CT	272	1,226	Urban Local	Urban	82
3221	2	CANYON RIM DR	217	482	Rural Local	Rural	82
7086	2	CAPELLA TRL	233	997	Urban Local	Urban	82
7105	2	CAPELLA TRL	341	1,024	Urban Local	Urban	82

GISID	Precint	Street Name	Length (ft)	Area (yd2)	Class	Environment	2009 OCI
7439	2	CAVALRY RIDE TRL	919	2,758	Urban Local	Urban	82
45225	2	CHEYENNE VALLEY DR	107	439	Rural Local	Rural	82
1879	2	CITY PARK RD	5,552	16,040	Rural Arterial	Rural	82
1895	2	CITY PARK RD	1,254	3,623	Rural Arterial	Rural	82
5199	2	CONFERENCE CV	470	1,587	Urban Local	Urban	82
3342	2	CYPRESS PT NORTH	1,308	3,923	Urban Local	Urban	82
3348	2	CYPRESS PT NORTH	198	595	Urban Local	Urban	82
2571	2	DEBBA DR	350	854	Rural Collector	Rural	82
2594	2	DEBBA DR	288	704	Rural Collector	Rural	82
7733	2	DEEP WATER DR	308	923	Urban Collector	Urban	82
4840	2	DELVIN LA	451	1,649	Urban Local	Urban	82
516	2	ECORIO DR	230	691	Urban Local	Urban	82
7253	2	FARM POND LA	177	727	Urban Local	Urban	82
623	2	FEATHERCREST DR	732	2,196	Urban Local	Urban	82
8557	2	HIDDEN LAKE CRSG	495	2,033	Urban Local	Urban	82
939	2	HOWARD LA	700	3,734	Urban Arterial	Urban	82
947	2	HOWARD LA	1,193	5,302	Urban Arterial	Urban	82
7494	2	KEARNEY HILL RD	82	246	Urban Local	Urban	82
136	2	LOCH LINNHE LP	276	1,041	Urban Local	Urban	82
45287	2	LOST CREEK BLVD	138	398	Urban Minor Arterial	Urban	82
1906	2	MECCA RD	178	416	Rural Collector	Rural	82
605	2	MORNEA DR	275	824	Urban Local	Urban	82
2456	2	MULBERRY CREEK DR	197	547	Urban Local	Urban	82
734	2	NEW BOSTON BEND	801	1,336	Urban Local	Urban	82
6336	2	OAK VALLEY DR	175	525	Urban Local	Urban	82
7069	2	OPAL FIRE DR	217	1,088	Urban Local	Urban	82
8856	2	PAPPY'S WY	518	1,751	Urban Local	Urban	82
8863	2	PEARCE RD	454	1,211	Rural Collector	Rural	82
6693	2	PLOWSHARE DR	278	833	Rural Local	Rural	82
8037	2	QUINLAN PARK RD	1,186	4,876	Rural Arterial	Rural	82
8770	2	QUINLAN PARK RD	984	4,043	Rural Arterial	Rural	82
2501	2	RED FOX RD	260	577	Rural Local	Rural	82
3118	2	RIDGECREST DR	432	1,151	Urban Local	Urban	82
7095	2	RIO MESA DR	1,489	4,467	Urban Local	Urban	82
9153	2	ROCKY SHORE LA	628	1,885	Urban Local	Urban	82
6773	2	ROXANNES RUN	156	467	Rural Local	Rural	82
7448	2	SAWDUST CT	464	1,570	Urban Local	Urban	82
8058	2	SHIRE RIDGE DR	630	2,033	Urban Local	Urban	82
3087	2	TORO CANYON RD	418	1,161	Rural Collector	Rural	82
7736	2	VEILED FALLS DR	882	2,646	Urban Local	Urban	82
773	2	WELLS BRANCH PKWY	583	3,109	Urban Arterial	Urban	82
811	2	WELLS BRANCH PKWY	31	165	Urban Arterial	Urban	82
2433	2	WHITE DOVE PASS	157	315	Rural Local	Rural	82
2148	2	WOODCUTTER'S WY	1,258	3,773	Rural Local	Rural	82
9444	2	AMBLING TRL	844	2,533	Urban Local	Urban	83
2161	2	ANIKAWI DR	294	881	Rural Local	Rural	83
8861	2	BAREFOOT CV	571	1,819	Urban Local	Urban	83
7490	2	BELLERIVE DR	762	2,287	Urban Local	Urban	83
952	2	BISHOPSGATE DR	415	1,566	Rural Local	Rural	83
501	2	BRATTON HEIGHTS DR	1,353	4,059	Urban Local	Urban	83
7988	2	BRIGHAM DR	345	957	Urban Local	Urban	83
500	2	CADOZ DR	293	1,203	Urban Collector	Urban	83
2349	2	CANYON GLEN CIR	314	873	Urban Local	Urban	83
2382	2	CANYON GLEN CIR	1,118	3,104	Urban Local	Urban	83
3225	2	CANYON RIM DR	713	1,426	Rural Local	Rural	83
3320	2	CAPE CORAL DR	1,595	4,786	Urban Local	Urban	83

GISID	Precint	Street Name	Length (ft)	Area (yd2)	Class	Environment	2009 OCI
7090	2	CAPELLA TRL	341	1,024	Urban Local	Urban	83
5096	2	CHINA GARDEN DR	656	2,136	Rural Local	Rural	83
7554	2	COUNTRY TRAILS LA	249	1,108	Urban Local	Urban	83
2498	2	CRAZYHORSE PASS	278	494	Rural Local	Rural	83
2578	2	DEBBA DR	236	578	Rural Collector	Rural	83
5106	2	DEEP SPRING CV	247	861	Urban Local	Urban	83
5152	2	DEMONA DR	625	1,667	Urban Local	Urban	83
8534	2	DRY POND DR	260	780	Urban Local	Urban	83
2149	2	ELOHI DR	512	1,537	Rural Local	Rural	83
8115	2	FLAT TOP RANCH RD	1,865	6,168	Rural Local	Rural	83
5153	2	FRIO CV	214	621	Rural Local	Rural	83
760	2	GOLD FISH POND AV	763	2,290	Urban Local	Urban	83
5613	2	GROVETON CV	201	827	Urban Local	Urban	83
2602	2	HUNTERS PASS	284	631	Rural Local	Rural	83
6938	2	KEARNEY HILL RD	508	1,524	Urban Local	Urban	83
8383	2	KEARNEY HILL RD	1,100	3,301	Urban Local	Urban	83
6930	2	KENNEMER DR	395	1,623	Rural Local	Rural	83
3245	2	KNOLLWOOD DR	165	496	Rural Local	Rural	83
5205	2	LITTLE WIND CV	182	788	Urban Local	Urban	83
937	2	MANKINS WY	338	1,013	Urban Local	Urban	83
3389	2	MAUNA KEA DR	278	834	Urban Local	Urban	83
122	2	PALM VISTA DR	628	1,674	Rural Local	Rural	83
6318	2	PALOMINO RIDGE DR	324	863	Rural Local	Rural	83
9457	2	PENNY ROYAL DR	311	1,415	Urban Collector	Urban	83
5082	2	PERALTO CV	333	1,234	Urban Local	Urban	83
6918	2	RESACA BLVD	186	846	Urban Collector	Urban	83
6904	2	RIPPLING CREEK CT	735	2,356	Urban Local	Urban	83
7990	2	RIVER PLACE BLVD	1,044	3,942	Urban Arterial	Urban	83
8539	2	SHALLOW POOL DR	1,116	3,349	Urban Local	Urban	83
5091	2	SHELTER CV	335	1,245	Urban Local	Urban	83
531	2	SHORELINE DR	308	1,401	Urban Collector	Urban	83
535	2	SHORELINE DR	267	1,214	Urban Collector	Urban	83
538	2	SHORELINE DR	288	1,312	Urban Collector	Urban	83
5311	2	SOLEDAD CT	290	1,088	Urban Collector	Urban	83
6474	2	TOBERMORY DR	287	1,083	Urban Collector	Urban	83
3331	2	TREVINO DR	326	979	Urban Local	Urban	83
8529	2	VEILED FALLS DR	410	1,229	Urban Local	Urban	83
3380	2	WESTBROOK DR	471	1,414	Urban Local	Urban	83
9454	2	WINDMILL RANCH AVE	286	859	Urban Local	Urban	83
9430	2	WINDMILL RIDGE ST	1,043	3,128	Urban Collector	Urban	83
1967	2	BAHAMA RD	427	854	Rural Local	Rural	84
1971	2	BAHAMA RD	408	815	Rural Local	Rural	84
3557	2	BARTON POINT DR	117	482	Urban Local	Urban	84
5598	2	BEE TREE CIR	150	700	Rural Local	Rural	84
6537	2	BIG VIEW DR	110	453	Urban Collector	Urban	84
6478	2	BISHOPSGATE DR	272	1,029	Rural Local	Rural	84
7430	2	BRIGHT SKY OVERLOOK	841	2,524	Urban Local	Urban	84
8902	2	BRIGHT SKY OVERLOOK	322	967	Urban Local	Urban	84
3321	2	BROOKHAVEN TRL	712	2,136	Urban Local	Urban	84
475	2	CADOZ DR	342	1,405	Urban Collector	Urban	84
9249	2	CALISTOGA WY	805	2,950	Urban Local	Urban	84
3401	2	CAMP CRAFT RD	1,339	4,464	Urban Collector	Urban	84
8039	2	CAPELLA TRL	351	1,052	Urban Local	Urban	84
6933	2	FARGO TER	101	714	Urban Local	Urban	84
7848	2	FARM POND LA	145	597	Urban Local	Urban	84
9449	2	GAVIN TRL	730	2,190	Urban Local	Urban	84

GISID	Precinct	Street Name	Length (ft)	Area (yd2)	Class	Environment	2009 OCI
5196	2	HADLE CV	350	1,264	Urban Local	Urban	84
7435	2	HORSEBACK HW	268	982	Urban Local	Urban	84
7989	2	HOUSE OF YORK	684	1,899	Urban Local	Urban	84
940	2	HOWARD LA	789	2,629	Urban Arterial	Urban	84
7291	2	HOWARD LA	1,558	9,693	Urban Arterial	Urban	84
430	2	HYTOP DR	421	1,262	Urban Local	Urban	84
9538	2	JAKES HILL RD	997	5,316	Rural Local	Rural	84
517	2	KATZMAN DR	280	840	Urban Local	Urban	84
4805	2	KATZMAN DR	403	1,485	Urban Local	Urban	84
7495	2	KEARNEY HILL RD	190	571	Urban Local	Urban	84
9338	2	KOLLMAYER DR	1,125	2,750	Urban Collector	Urban	84
6209	2	KORMAN DR	221	734	Urban Local	Urban	84
4806	2	LEMOS DR	128	647	Urban Local	Urban	84
7543	2	LIME CV	210	1,173	Urban Local	Urban	84
8059	2	LIPIZZAN DR	642	1,784	Urban Local	Urban	84
6047	2	LOCH LINNHE LP	1,010	3,814	Urban Local	Urban	84
3338	2	LOST CREEK BLVD	430	1,958	Urban Minor Arterial	Urban	84
3355	2	LOST CREEK BLVD	191	871	Urban Minor Arterial	Urban	84
3384	2	LOST CREEK BLVD	334	1,523	Urban Minor Arterial	Urban	84
3423	2	LOST CREEK BLVD	1,384	6,303	Urban Minor Arterial	Urban	84
5588	2	LOST CREEK CIR	239	945	Urban Local	Urban	84
111	2	MAPLE VISTA DR	372	991	Rural Local	Rural	84
3386	2	MAUNA KEA DR	347	1,042	Urban Local	Urban	84
6692	2	MELTED CANDLE CV	408	1,541	Rural Local	Rural	84
9542	2	MELWAS WY	101	303	Urban Collector	Urban	84
1974	2	MESTENA TRL	295	589	Rural Local	Rural	84
7258	2	MUSTANG ISLAND CIR	445	1,654	Urban Local	Urban	84
6210	2	OWEN-TECH BLVD	2,101	9,569	Urban Collector	Urban	84
2049	2	PEARCE RD	540	1,319	Rural Collector	Rural	84
8297	2	PENNY ROYAL DR	270	1,230	Urban Collector	Urban	84
6049	2	PICADILLY DR	669	3,049	Urban Collector	Urban	84
3440	2	PINNACLE RD	193	599	Urban Collector	Urban	84
8295	2	PURPLE THISTLE DR	78	471	Urban Local	Urban	84
3285	2	QUAKER RIDGE DR	800	3,646	Urban Local	Urban	84
2716	2	RIVER RIDGE DR	570	1,013	Rural Local	Rural	84
520	2	RUBY RED DR	1,250	3,751	Urban Local	Urban	84
7187	2	SAN CHISHOLM DR	518	1,851	Rural Local	Rural	84
8538	2	SHALLOW POOL DR	94	283	Urban Local	Urban	84
3288	2	ST ANDREWS WY	318	847	Urban Local	Urban	84
25877	2	SUNDOWN PKWY	205	547	Rural Local	Rural	84
863	2	SURRENDER AV	189	861	Urban Collector	Urban	84
881	2	SURRENDER AV	237	1,372	Urban Collector	Urban	84
2692	2	TERJO LA	306	613	Rural Local	Rural	84
2720	2	TERJO LA	1,032	2,065	Rural Local	Rural	84
6488	2	TEXAS MEADOWS DR	307	920	Urban Local	Urban	84
150	2	TOBERMORY DR	281	1,061	Urban Collector	Urban	84
3269	2	TORREY PINES CV	384	1,151	Urban Local	Urban	84
8552	2	TRICKLING SPRINGS WY	625	1,874	Urban Local	Urban	84
3358	2	WESTBROOK WEST DR	326	977	Urban Collector	Urban	84
5589	2	WESTWOOD TER	347	1,317	Rural Local	Rural	84
2451	2	WHITE DOVE PASS	247	493	Rural Local	Rural	84
6910	2	WILD CANYON LP	1,156	3,211	Urban Local	Urban	84
3395	2	WILSON HEIGHTS DR	145	435	Urban Local	Urban	84
3155	2	ALLSTON LA	457	1,553	Urban Local	Urban	85
1839	2	BELL MOUNTAIN DR	1,898	7,804	Urban Collector	Urban	85
149	2	BISHOPSGATE DR	637	2,405	Rural Local	Rural	85

GISID	Precint	Street Name	Length (ft)	Area (yd2)	Class	Environment	2009 OCI
953	2	BISHOPSGATE DR	317	1,444	Rural Local	Rural	85
7545	2	BOONE VALLEY DR	95	285	Urban Collector	Urban	85
488	2	BRATTON RIDGE CRSG	1,157	3,471	Urban Local	Urban	85
9553	2	BRENT KNOLL DR	958	2,875	Urban Local	Urban	85
3364	2	BRIARWOOD TRL	729	2,187	Urban Local	Urban	85
3330	2	BROOKHAVEN TRL	383	1,150	Urban Local	Urban	85
526	2	CADOZ DR	393	1,617	Urban Collector	Urban	85
3227	2	CANYON RIM DR	1,212	2,425	Rural Local	Rural	85
1840	2	CHINA GARDEN DR	312	867	Urban Local	Urban	85
5295	2	CHITTIM CIR	175	759	Urban Local	Urban	85
3545	2	CIRCLEVIEW DR	2,195	6,586	Urban Local	Urban	85
6167	2	CITY PARK RD	539	1,557	Rural Arterial	Rural	85
706	2	CORPUS CHRISTI DR	318	1,450	Urban Local	Urban	85
6914	2	COUNTRY LAKE CT	366	1,268	Urban Local	Urban	85
754	2	CROWLEY TRL	282	847	Urban Local	Urban	85
763	2	CROWLEY TRL	274	823	Urban Local	Urban	85
7196	2	DARK TREE CV	248	1,040	Urban Collector	Urban	85
2590	2	DEBBA DR	777	1,899	Rural Collector	Rural	85
1948	2	DEMONA DR	777	2,474	Urban Local	Urban	85
5478	2	EAST RAPID SPRINGS CV	147	652	Rural Local	Rural	85
493	2	GOWER ST	267	1,007	Urban Local	Urban	85
2671	2	JENNYS JUMP DR	985	2,626	Urban Local	Urban	85
5628	2	KEMPER CV	155	714	Urban Local	Urban	85
5627	2	KEY WEST CV	144	751	Urban Local	Urban	85
2570	2	LANTANA RIDGE DR	458	1,271	Rural Local	Rural	85
1851	2	LONG CANYON DR	1,306	5,077	Urban Local	Urban	85
1864	2	LONG CANYON DR	585	2,275	Urban Local	Urban	85
845	2	MARGALENE WY	1,050	3,149	Urban Local	Urban	85
762	2	MERRILLTOWN DR	904	4,118	Urban Collector	Urban	85
798	2	MERRILLTOWN DR	279	1,273	Urban Collector	Urban	85
5289	2	MIRA MESA DR	456	1,685	Urban Local	Urban	85
9243	2	MONTEREY PTH	249	974	Urban Local	Urban	85
25931	2	OWEN TECH BLVD	137	626	Urban Collector	Urban	85
2465	2	OXEN WY	589	1,635	Urban Local	Urban	85
9456	2	PENNY ROYAL DR	745	3,394	Urban Collector	Urban	85
5635	2	PLUMBROOK DR	146	735	Urban Local	Urban	85
3415	2	PORT ROYAL DR	910	2,729	Urban Local	Urban	85
3299	2	QUAKER RIDGE DR	330	1,502	Urban Local	Urban	85
7102	2	RAYO DE LUNA LA	1,136	3,408	Urban Local	Urban	85
2568	2	RED FOX RD	418	929	Rural Local	Rural	85
7314	2	RIVER PLACE BLVD	308	1,266	Urban Arterial	Urban	85
7097	2	SALIDA DEL SOL PASS	307	920	Urban Local	Urban	85
1837	2	SCULL CREEK DR	565	1,568	Urban Local	Urban	85
669	2	SHINER ST	1,276	3,827	Rural Local	Rural	85
3435	2	SILVER HILL DR	753	2,260	Rural Local	Rural	85
9820	2	SPEIDEL DR	2,570	13,419	Urban Local	Urban	85
10139	2	SPEIDEL DR	262	1,193	Urban Local	Urban	85
3297	2	ST ANDREWS WY	516	1,377	Urban Local	Urban	85
3312	2	ST ANDREWS WY	294	784	Urban Local	Urban	85
2389	2	STANDFIELD CT	409	1,429	Urban Local	Urban	85
2415	2	STEINER RANCH BLVD	608	3,243	Urban Arterial	Urban	85
6529	2	SWEET CADDIE'S DR	149	448	Rural Local	Rural	85
3388	2	THADDEUS CV	1,388	4,163	Urban Local	Urban	85
342	2	TOBERMORY DR	217	821	Urban Collector	Urban	85
6060	2	TOBERMORY DR	308	1,163	Urban Collector	Urban	85
7088	2	VAL VERDE DR	796	2,388	Urban Local	Urban	85

GISID	Precint	Street Name	Length (ft)	Area (yd2)	Class	Environment	2009 OCI
1936	2	VALLARTA LA	750	1,332	Rural Local	Rural	85
809	2	WELLS BRANCH PKWY	515	2,745	Urban Arterial	Urban	85
6917	2	WILD ROCK CV	475	1,572	Urban Local	Urban	85
9453	2	WINDMILL RANCH AVE	343	1,028	Urban Local	Urban	85
9432	2	WINDVIEW LN	140	421	Urban Collector	Urban	85
5519	2	ALLSTON LA	452	1,256	Urban Local	Urban	86
1958	2	BAHAMA RD	385	769	Rural Local	Rural	86
3274	2	BEN CRENSHAW WY	1,213	3,638	Urban Local	Urban	86
3165	2	BENEDICT LA	683	1,897	Urban Local	Urban	86
9400	2	BOONE VALLEY DR	224	969	Urban Collector	Urban	86
6823	2	BRANDON WY	3,443	9,623	Urban Local	Urban	86
7436	2	BRIGHT SKY OVERLOOK	407	1,220	Urban Local	Urban	86
8917	2	BRIGHT SKY OVERLOOK	323	968	Urban Local	Urban	86
8918	2	BRIGHT SKY OVERLOOK	663	1,988	Urban Local	Urban	86
2339	2	CANYON GLEN CIR	900	2,500	Urban Local	Urban	86
1857	2	CHINA GARDEN DR	329	913	Rural Local	Rural	86
1861	2	CHINA GARDEN DR	315	875	Rural Local	Rural	86
9598	2	CUERNAVACA DR	265	649	Rural Minor Arterial	Rural	86
9599	2	CUERNAVACA DR	671	1,640	Rural Minor Arterial	Rural	86
2556	2	DEBBA DR	712	1,739	Rural Collector	Rural	86
2616	2	DEBBA DR	842	2,058	Rural Collector	Rural	86
5584	2	DIAMOND HEAD CIR	346	1,357	Urban Local	Urban	86
3149	2	DUNNING LA	394	1,093	Urban Local	Urban	86
7849	2	FARM POND LA	411	1,691	Urban Local	Urban	86
6895	2	FLAT TOP RANCH RD	569	2,466	Rural Local	Rural	86
4843	2	HAAS LA	335	1,302	Urban Local	Urban	86
1756	2	HORACE DR	387	1,160	Rural Local	Rural	86
1828	2	HORSESHOE LEDGE	997	2,880	Urban Local	Urban	86
2588	2	HUNTERS PASS	453	1,006	Rural Local	Rural	86
4810	2	JEWELFISH CV	483	1,993	Urban Local	Urban	86
6931	2	KENNEMER DR	293	1,206	Rural Local	Rural	86
761	2	KLATTENHOFF DR	183	832	Urban Collector	Urban	86
6757	2	LAKESHORE DR	1,013	3,358	Rural Local	Rural	86
7091	2	LAS FLORES DR	311	934	Urban Local	Urban	86
5659	2	LEMON MINT CT	490	1,844	Urban Local	Urban	86
7010	2	LIPAN TRL	208	463	Urban Local	Urban	86
8063	2	LIPIZZAN CT	306	1,132	Urban Local	Urban	86
3325	2	LOST CREEK BLVD	139	633	Urban Minor Arterial	Urban	86
3371	2	LOST CREEK BLVD	360	1,639	Urban Minor Arterial	Urban	86
6902	2	MAGENTA SKY TRL	596	1,656	Urban Local	Urban	86
7106	2	MARIACHI CT	389	1,462	Urban Local	Urban	86
6830	2	MARLY CV	272	1,114	Urban Local	Urban	86
6825	2	MARLY WY	720	2,160	Urban Collector	Urban	86
6827	2	MARLY WY	193	989	Urban Collector	Urban	86
9568	2	MOORLYNCH AVE	403	1,655	Urban Local	Urban	86
9558	2	MORGANA DR	808	2,425	Urban Local	Urban	86
2458	2	MULBERRY CREEK DR	283	786	Urban Local	Urban	86
2527	2	MULBERRY CREEK DR	252	700	Urban Local	Urban	86
477	2	OPAL FIRE DR	274	823	Urban Local	Urban	86
25933	2	OWEN TECH BLVD	138	630	Urban Collector	Urban	86
3416	2	PORT ROYAL DR	340	1,019	Urban Local	Urban	86
2730	2	RIVER BEND	1,002	2,004	Rural Local	Rural	86
2702	2	RIVER RIDGE DR	347	617	Rural Local	Rural	86
583	2	SAND DOLLAR DR	234	963	Rural Local	Rural	86
5524	2	SILVER PINE CV	335	1,324	Urban Local	Urban	86
624	2	SINGLE TRACE	399	1,198	Urban Local	Urban	86

GISID	Precint	Street Name	Length (ft)	Area (yd2)	Class	Environment	2009 OCI
6940	2	SPEIDEL DR	215	1,122	Urban Local	Urban	86
8746	2	SPEIDEL DR	93	423	Urban Local	Urban	86
9959	2	THE LAKES BLVD	284	1,482	Rural Local	Rural	86
4794	2	VILLAGE GLEN CV	204	973	Urban Local	Urban	86
5136	2	WEATHERHILL CV	482	1,471	Rural Local	Rural	86
8531	2	WINDLESS WY	397	1,191	Urban Collector	Urban	86
9431	2	WINDMILL RIDGE ST	165	494	Urban Collector	Urban	86
629	2	YORA DR	940	2,821	Urban Local	Urban	86
796	2	AMARILLO AV	595	2,709	Urban Collector	Urban	87
865	2	ANITA MARIE LA	905	2,716	Urban Local	Urban	87
6045	2	APPLE CROSS DR	270	1,022	Urban Local	Urban	87
5582	2	AUGUSTA NATIONAL CV	130	638	Urban Local	Urban	87
3281	2	BEN CRENSHAW WY	399	1,196	Urban Local	Urban	87
3290	2	BEN CRENSHAW WY	272	815	Urban Local	Urban	87
5620	2	BIG CANYON DR	243	1,046	Urban Local	Urban	87
5636	2	CAMP CRAFT RD	218	1,065	Urban Local	Urban	87
7438	2	CAPITOL SADDLERY TRL	365	1,095	Urban Local	Urban	87
7446	2	CAPITOL SADDLERY TRL	240	719	Urban Local	Urban	87
9208	2	CHEYENNE VALLEY DR	135	555	Rural Local	Rural	87
45224	2	CHEYENNE VALLEY DR	109	447	Rural Local	Rural	87
3555	2	CLIFFS EDGE DR	156	467	Urban Local	Urban	87
532	2	CRISSOM LA	396	1,629	Urban Local	Urban	87
5744	2	CRYSTAL TER	197	909	Urban Local	Urban	87
2523	2	DEBBA DR	845	2,066	Rural Collector	Rural	87
751	2	DONALD DR	648	1,945	Urban Local	Urban	87
6531	2	DORA'S DR	495	1,486	Rural Local	Rural	87
3147	2	DUNNING LA	685	2,186	Urban Local	Urban	87
3148	2	DUNNING LA	360	999	Urban Local	Urban	87
7257	2	FARM POND LA	63	258	Urban Local	Urban	87
8664	2	FARM POND LA	256	769	Urban Local	Urban	87
7209	2	FLAT TOP RANCH RD	141	565	Rural Local	Rural	87
7569	2	GRAND AVENUE PKWY	884	5,893	Rural Arterial	Rural	87
9448	2	HUCKABEE BND	299	997	Urban Local	Urban	87
9574	2	JAKES HILL RD	1,128	3,008	Rural Local	Rural	87
6526	2	KATIE'S CORNER LA	645	1,934	Rural Local	Rural	87
6061	2	KIRTOMY LP	718	2,153	Urban Local	Urban	87
5122	2	LOB CV	164	738	Rural Local	Rural	87
3313	2	LOST CREEK BLVD	1,776	8,092	Urban Minor Arterial	Urban	87
9567	2	MENDIPS LN	181	542	Urban Local	Urban	87
9564	2	MOORLYNCH AVE	725	2,981	Urban Local	Urban	87
9566	2	MOORLYNCH AVE	312	1,281	Urban Local	Urban	87
2470	2	MULBERRY CREEK DR	305	847	Urban Local	Urban	87
5370	2	NIGHTINGALE LA	550	1,511	Urban Local	Urban	87
5286	2	OXSHEER DR	387	1,356	Urban Local	Urban	87
9247	2	PALO ALTO WY	476	1,321	Urban Local	Urban	87
24971	2	PEARCE RD	347	925	Rural Collector	Rural	87
6906	2	PRAIRIE CLOVER PTH	794	2,206	Urban Local	Urban	87
8311	2	PURPLE THISTLE DR	185	760	Urban Local	Urban	87
1888	2	RIVER PLACE BLVD	332	1,253	Urban Arterial	Urban	87
719	2	ROBERT I WALKER BLVD	1,017	3,050	Urban Local	Urban	87
7433	2	RUSH CREEK LA	1,636	4,543	Urban Local	Urban	87
3542	2	SCENIC BLUFF DR	410	1,686	Urban Local	Urban	87
3544	2	SCENIC BLUFF DR	240	987	Urban Local	Urban	87
7059	2	SEA EAGLE VW	432	1,201	Urban Local	Urban	87
398	2	SERENITY DR	955	2,335	Rural Local	Rural	87
8519	2	SILENT WATER WY	655	1,964	Urban Collector	Urban	87

GISID	Precint	Street Name	Length (ft)	Area (yd2)	Class	Environment	2009 OCI
8520	2	SILENT WATER WY	211	632	Urban Collector	Urban	87
5072	2	SILKTAIL CV	135	600	Urban Local	Urban	87
3421	2	SILVER HILL DR	479	1,438	Rural Local	Rural	87
652	2	SINGLE TRACE	297	1,057	Urban Local	Urban	87
6325	2	SUNDOWN PKWY	85	227	Rural Local	Rural	87
5543	2	TALBOT CV	424	1,553	Rural Local	Rural	87
7732	2	TAYLOR FALLS DR	276	828	Urban Collector	Urban	87
2695	2	TERJO LA	278	555	Rural Local	Rural	87
514	2	TEXAS TOPAZ DR	1,369	4,108	Urban Local	Urban	87
2535	2	THUNDERHEAD RD	1,289	2,578	Rural Local	Rural	87
758	2	TIFFER LA	592	1,775	Urban Local	Urban	87
5132	2	TURKEY CREEK DR	1,511	4,699	Urban Local	Urban	87
7445	2	UVALDE CREEK DR	793	2,203	Urban Local	Urban	87
2052	2	VILLAGE WEST DR	277	646	Rural Local	Rural	87
7199	2	WINDING WY	167	688	Rural Local	Rural	87
7735	2	WINDLESS WY	235	704	Urban Collector	Urban	87
3309	2	ARRONIMINK CIR	371	1,113	Urban Local	Urban	88
3406	2	BAY HILL DR	319	1,455	Urban Local	Urban	88
925	2	BENCH MARK DR	1,700	7,744	Urban Local	Urban	88
2194	2	BIG VIEW DR	478	1,963	Urban Collector	Urban	88
8610	2	BIG VIEW DR	2,629	10,808	Urban Collector	Urban	88
7519	2	BIRDLIP CIR	465	1,645	Rural Local	Rural	88
956	2	BISHOPSGATE DR	938	4,272	Urban Local	Urban	88
2516	2	BRANDING IRON PASS	326	580	Rural Local	Rural	88
513	2	CADOZ DR	289	1,186	Urban Collector	Urban	88
5493	2	CAPEHART CV	818	2,648	Urban Local	Urban	88
7104	2	CAPELLA TRL	820	2,459	Urban Local	Urban	88
7447	2	CAPITOL SADDLERY TRL	679	2,038	Urban Local	Urban	88
1988	2	CARLOTTA LA	954	2,119	Rural Local	Rural	88
9399	2	CHEYENNE VALLEY DR	1,064	4,375	Rural Local	Rural	88
9402	2	CHEYENNE VALLEY DR	302	1,241	Rural Local	Rural	88
9403	2	CHEYENNE VALLEY DR	272	1,117	Rural Local	Rural	88
521	2	CRISSOM LA	288	1,183	Urban Local	Urban	88
2746	2	CUERNAVACA DR	708	2,834	Rural Minor Arterial	Rural	88
4802	2	ECORIO CT	121	640	Urban Local	Urban	88
3089	2	FALLING BROOK CV	436	1,422	Urban Local	Urban	88
6905	2	FLAT TOP RANCH RD	866	3,466	Rural Local	Rural	88
5623	2	GEORGIA LANDING CV	531	1,756	Urban Local	Urban	88
2597	2	GRIMES RANCH RD	816	2,992	Rural Local	Rural	88
9272	2	HIDDEN LAKE DR	1,324	7,059	Urban Collector	Urban	88
1737	2	HOLLYBLUFF ST	930	3,047	Rural Local	Rural	88
7432	2	HORSEBACK HW	263	965	Urban Local	Urban	88
7442	2	HORSEBACK HW	301	1,105	Urban Local	Urban	88
8384	2	KEARNEY HILL RD	247	742	Urban Local	Urban	88
3405	2	KEY WEST CV	977	2,930	Urban Local	Urban	88
510	2	KISSMAN DR	274	821	Urban Local	Urban	88
5194	2	KITE TAIL DR	358	1,288	Urban Local	Urban	88
7087	2	LAS FLORES DR	1,129	3,387	Urban Local	Urban	88
2405	2	LATIMER DR	249	693	Urban Local	Urban	88
2459	2	LATIMER DR	190	632	Urban Local	Urban	88
2055	2	LIPAN TRL	936	2,079	Urban Local	Urban	88
2003	2	LIPANES TRL	479	957	Rural Local	Rural	88
4697	2	LOCH LINNHE CV	211	1,162	Urban Local	Urban	88
839	2	MERRILLTOWN DR	454	2,066	Urban Collector	Urban	88
5125	2	MICHAEL NEILL DR	1,055	3,157	Rural Local	Rural	88
2481	2	MIRA VISTA DR	1,099	3,296	Urban Local	Urban	88

GISID	Precint	Street Name	Length (ft)	Area (yd2)	Class	Environment	2009 OCI
9242	2	MONTEREY PTH	382	1,061	Urban Local	Urban	88
8372	2	MURRELET WY	75	224	Urban Collector	Urban	88
486	2	OPAL FIRE DR	268	805	Urban Local	Urban	88
506	2	OZONE PL	774	2,321	Urban Collector	Urban	88
3441	2	PASAGUARDA DR	611	1,834	Urban Local	Urban	88
347	2	PICADILLY DR	230	1,049	Urban Collector	Urban	88
7426	2	PICADILLY DR	397	1,810	Urban Collector	Urban	88
1885	2	PRINCE WILLIAM	681	1,892	Urban Local	Urban	88
2464	2	RIP FORD DR	989	2,748	Urban Local	Urban	88
7312	2	RIVER PLACE BLVD	45	185	Urban Arterial	Urban	88
7329	2	RIVER PLACE BLVD	1,924	7,908	Urban Arterial	Urban	88
2091	2	ROCKCLIFF RD	1,049	2,797	Rural Local	Rural	88
7096	2	SALIDA DEL SOL PASS	554	1,662	Urban Local	Urban	88
7188	2	SAN CHISHOLM DR	870	2,610	Rural Local	Rural	88
541	2	SAULS DR	1,060	3,179	Urban Local	Urban	88
2352	2	SELDALIA TRL	433	1,203	Urban Local	Urban	88
6941	2	SPEIDEL DR	530	2,770	Urban Local	Urban	88
7850	2	SPEIDEL DR	542	2,830	Urban Local	Urban	88
2513	2	STEINER RANCH BLVD	899	4,496	Urban Arterial	Urban	88
146	2	STRONTIAN PASS	460	1,739	Urban Local	Urban	88
5168	2	TIBER CIR	377	1,449	Urban Local	Urban	88
5282	2	TITUS CT	496	1,713	Urban Local	Urban	88
6051	2	TOBERMORY DR	353	1,332	Urban Collector	Urban	88
3346	2	TREVINO DR	261	782	Urban Local	Urban	88
791	2	WELLS BRANCH PKWY	423	2,254	Urban Arterial	Urban	88
8322	2	WESTMINSTER GLEN AV	429	1,628	Urban Local	Urban	88
2425	2	ZEBECA CREEK DR	286	794	Urban Local	Urban	88
7522	2	AMWELL CV	509	1,797	Rural Local	Rural	89
5487	2	ATWATER CV	1,121	3,311	Urban Local	Urban	89
5063	2	BELL MOUNTAIN DR	300	1,231	Urban Collector	Urban	89
7718	2	BELLERIVE DR	191	572	Urban Local	Urban	89
7016	2	BRANDON WY	1,299	3,464	Urban Local	Urban	89
9250	2	CALISTOGA CT	231	925	Urban Local	Urban	89
5287	2	CANEY CREEK RD	185	513	Urban Local	Urban	89
2366	2	CANYON GLEN CIR	740	2,055	Urban Local	Urban	89
7450	2	CAPITOL SADDLERY TRL	690	2,071	Urban Local	Urban	89
9398	2	CHEYENNE VALLEY DR	172	707	Rural Local	Rural	89
5351	2	CHRISSEYS CV	163	968	Urban Local	Urban	89
3549	2	CIRCLEVIEW DR	269	987	Urban Local	Urban	89
5586	2	CROSBY CIR	159	684	Urban Local	Urban	89
777	2	CROWLEY TRL	262	787	Urban Local	Urban	89
832	2	DELVIN LA	311	933	Urban Local	Urban	89
2152	2	ELOHI DR	354	1,062	Rural Local	Rural	89
8503	2	ENDLESS SHORE LA	437	1,311	Urban Local	Urban	89
7255	2	FARM POND LA	246	1,011	Urban Local	Urban	89
8662	2	FARM POND LA	65	194	Urban Local	Urban	89
9554	2	GLASTONBURY DR	159	655	Urban Collector	Urban	89
7078	2	GRAND AVENUE PKWY	307	2,049	Urban Arterial	Urban	89
7444	2	GRAND CHAMPION DR	380	1,141	Urban Local	Urban	89
2499	2	GRIMES RANCH RD	361	1,322	Urban Local	Urban	89
8283	2	HIDDEN LAKE DR	510	2,721	Urban Collector	Urban	89
3302	2	HONEYCOMB RIDGE	1,737	5,211	Urban Local	Urban	89
7441	2	HORSEBACK HW	485	1,777	Urban Local	Urban	89
941	2	HOWARD LA	1,144	3,814	Urban Arterial	Urban	89
943	2	HOWARD LA	1,026	3,419	Urban Arterial	Urban	89
5115	2	INSHORE CV	352	1,282	Urban Local	Urban	89

GISID	Precinct	Street Name	Length (ft)	Area (yd2)	Class	Environment	2009 OCI
670	2	KERRVILLE FOLKWAY	267	800	Urban Local	Urban	89
5324	2	LANTANA RIDGE CT	547	1,801	Rural Local	Rural	89
2392	2	LATIMER DR	352	978	Urban Local	Urban	89
1812	2	LEANING ROCK CIR	834	2,038	Urban Local	Urban	89
6609	2	LETTI LA	264	1,111	Urban Local	Urban	89
7936	2	LINVILLE RIDGE LA	196	588	Urban Local	Urban	89
1862	2	LONG CANYON DR	1,364	5,303	Urban Local	Urban	89
2569	2	MAJESTIC OAKS PASS	405	1,215	Rural Local	Rural	89
9990	2	MC NEIL RD	1,319	9,963	Urban Arterial	Urban	89
2383	2	MEDINA RIVER WY	261	724	Urban Local	Urban	89
9234	2	MEDITERRA PT	230	691	Urban Local	Urban	89
6202	2	MIDDLE FISKVILLE RD	251	586	Rural Local	Rural	89
7218	2	MIRA VISTA DR	335	1,005	Urban Local	Urban	89
9563	2	MOORLYNCH AVE	313	1,286	Urban Local	Urban	89
2507	2	MULBERRY CREEK DR	479	1,329	Urban Local	Urban	89
5545	2	NEWHALL CV	860	2,835	Rural Local	Rural	89
5542	2	NEWHALL LA	415	1,571	Urban Local	Urban	89
2763	2	NIGHTINGALE LA	706	1,725	Rural Local	Rural	89
497	2	OPAL FIRE DR	275	824	Urban Local	Urban	89
856	2	OWEN-TECH BLVD	1,704	7,764	Urban Collector	Urban	89
6357	2	OXSHEER DR	207	576	Urban Local	Urban	89
530	2	OZONE PL	670	2,010	Urban Collector	Urban	89
9206	2	PALADIN PL	578	1,733	Urban Local	Urban	89
8862	2	PAPPY'S WY	320	888	Urban Local	Urban	89
8865	2	PAPPY'S WY	291	807	Urban Local	Urban	89
8293	2	PENNY ROYAL DR	260	1,183	Urban Collector	Urban	89
2580	2	PERSIMMON VALLEY TRL	366	1,016	Rural Local	Rural	89
5670	2	PLUCHEA CV	484	1,626	Urban Local	Urban	89
2517	2	PORTOBELLA DR	542	1,627	Urban Collector	Urban	89
7235	2	PRINCE ANDREW LA	406	1,210	Urban Local	Urban	89
7092	2	RIO MESA DR	603	1,809	Urban Local	Urban	89
7984	2	RIVINA DR	1,179	3,274	Urban Local	Urban	89
468	2	SAMBUCA CIR	153	458	Urban Local	Urban	89
6116	2	SILVER PINE CV	440	1,637	Urban Local	Urban	89
6934	2	SPEIDEL DR	409	1,865	Urban Local	Urban	89
6942	2	SPEIDEL DR	210	955	Urban Local	Urban	89
10140	2	SPEIDEL DR	422	1,922	Urban Local	Urban	89
6912	2	SUN DRENCHED PATH	730	2,260	Urban Local	Urban	89
343	2	TOBERMORY DR	308	925	Urban Collector	Urban	89
8858	2	TURNBUOY DR	185	514	Urban Local	Urban	89
1916	2	VALLARTA LA	230	409	Rural Local	Rural	89
7555	2	WESTFALIAN TRL	559	1,553	Urban Local	Urban	89
2171	2	WESTMINSTER GLEN AV	355	1,066	Urban Local	Urban	89
3305	2	WHITEMARSH VALLEY WALK	468	2,132	Urban Arterial	Urban	89
7487	2	WINDING SHORE LA	321	1,426	Urban Collector	Urban	89
8005	2	APPALOOSA CHASE DR	2,558	7,106	Urban Local	Urban	90
5619	2	BAY HILL CV	266	949	Urban Local	Urban	90
3407	2	BAY HILL DR	342	1,558	Urban Local	Urban	90
9238	2	BELLA MAR TRL	576	2,366	Urban Local	Urban	90
5157	2	BOWDITCH DR	631	1,709	Urban Local	Urban	90
490	2	CADOZ DR	357	1,469	Urban Collector	Urban	90
2360	2	CANYON GLEN CIR	269	747	Urban Local	Urban	90
5135	2	CHALKSTONE CV	248	831	Rural Local	Rural	90
1845	2	CHINA GARDEN DR	475	1,320	Urban Local	Urban	90
5325	2	CORALBERRY CV	427	1,468	Rural Local	Rural	90
9570	2	CRISPIN HALL LA	154	463	Urban Local	Urban	90

GISID	Precinct	Street Name	Length (ft)	Area (yd2)	Class	Environment	2009 OCI
508	2	CRISSOM LA	252	1,037	Urban Local	Urban	90
1998	2	CUERNAVACA DR	1,214	2,697	Rural Minor Arterial	Rural	90
5639	2	DEER SHADOW PASS	359	1,394	Urban Local	Urban	90
3293	2	DIAMOND HEAD DR	297	892	Urban Local	Urban	90
2160	2	ELDER CIR	2,347	6,781	Urban Local	Urban	90
2404	2	EPPERSON TRL	341	946	Urban Local	Urban	90
2431	2	EPPERSON TRL	226	627	Urban Local	Urban	90
2420	2	GRIERSON TRL	162	449	Urban Local	Urban	90
8512	2	HIDDEN LAKE DR	216	1,150	Urban Collector	Urban	90
2596	2	HUNTERS PASS	438	973	Rural Local	Rural	90
523	2	KISSMAN DR	309	927	Urban Local	Urban	90
3472	2	LAKE STONE DR	541	1,503	Urban Local	Urban	90
1863	2	LONG CANYON DR	635	2,468	Urban Local	Urban	90
8129	2	MALIBU CV	299	1,113	Urban Local	Urban	90
829	2	MERRILLTOWN DR	390	1,776	Urban Collector	Urban	90
1743	2	MIDDLE FISKVILLE RD	331	773	Rural Local	Rural	90
7853	2	MINERAL WELLS DR	146	437	Urban Collector	Urban	90
337	2	NEW SWEDEN CHURCH RD	4,905	13,081	Rural Arterial	Rural	90
3633	2	PATTERSON RD	75	200	Rural Local	Rural	90
1923	2	RANCH CREEK DR	3,418	10,253	Rural Local	Rural	90
8380	2	RAPTOR ROOST RD	120	399	Urban Local	Urban	90
4846	2	RENAISSANCE CT	457	2,074	Urban Local	Urban	90
2729	2	RIVER BEND	377	838	Rural Local	Rural	90
1884	2	RIVER PLACE BLVD	809	3,055	Urban Arterial	Urban	90
7189	2	SAN CHISHOLM DR	1,269	3,806	Rural Local	Rural	90
7546	2	SAN CHISHOLM DR	305	915	Rural Local	Rural	90
5283	2	SANDOVAL CT	160	687	Urban Local	Urban	90
6797	2	SANOSTEE CV	885	2,359	Urban Collector	Urban	90
640	2	SINGLE TRACE	301	904	Urban Local	Urban	90
7834	2	SPEIDEL DR	676	3,078	Urban Local	Urban	90
8747	2	SPEIDEL DR	148	773	Urban Local	Urban	90
23092	2	STANDING ROCK DR	1,118	2,733	Rural Local	Rural	90
2557	2	STEINER RANCH BLVD	703	3,517	Urban Arterial	Urban	90
831	2	SURRENDER AV	290	1,322	Urban Collector	Urban	90
871	2	SURRENDER AV	429	1,955	Urban Collector	Urban	90
8502	2	TAYLOR FALLS DR	322	965	Urban Collector	Urban	90
9958	2	THE LAKES BLVD	169	884	Rural Local	Rural	90
2552	2	THUNDERHEAD RD	349	697	Rural Local	Rural	90
344	2	TOBERMORY DR	125	375	Urban Collector	Urban	90
5576	2	TORREY PINES CV	334	1,234	Urban Local	Urban	90
5484	2	TYNDALE CV	679	2,289	Urban Local	Urban	90
7089	2	VAL VERDE DR	379	1,455	Urban Local	Urban	90
5673	2	VERVAIN CT	471	1,592	Urban Collector	Urban	90
7098	2	VIA CORDOVA CT	320	1,170	Urban Local	Urban	90
3368	2	WESTBROOK DR	336	1,007	Urban Local	Urban	90
3431	2	ALLEN RD	143	382	Urban Local	Urban	91
3158	2	ALLSTON LA	257	713	Urban Local	Urban	91
5079	2	ANACONDA LA	154	742	Rural Local	Rural	91
365	2	ANTIGUE HERITAGE DR	184	551	Rural Local	Rural	91
8007	2	APPALOOSA CHASE DR	533	1,763	Urban Local	Urban	91
5087	2	ARONA CV	205	851	Urban Local	Urban	91
1983	2	BALBOA RD	351	701	Rural Local	Rural	91
2001	2	BALBOA RD	720	1,439	Rural Local	Rural	91
5155	2	BEARTREE CIR	510	1,709	Rural Local	Rural	91
9237	2	BELCARA PS	185	515	Urban Local	Urban	91
9245	2	BELLA MAR TRL	454	1,866	Urban Local	Urban	91

GISID	Precint	Street Name	Length (ft)	Area (yd2)	Class	Environment	2009 OCI
3172	2	BENNEDICT LA	544	1,511	Urban Local	Urban	91
6334	2	BENNEDICT LA	223	618	Urban Local	Urban	91
39265	2	BENNEDICT LN	282	782	Urban Local	Urban	91
1874	2	BIG VIEW DR	489	2,008	Urban Collector	Urban	91
5264	2	BIVINS CT	230	922	Urban Local	Urban	91
8348	2	BLOOMFIELD HILLS PS	154	709	Urban Local	Urban	91
3345	2	BLUE RIDGE TRL	893	2,679	Urban Local	Urban	91
6203	2	BLUFF BEND DR	154	461	Rural Local	Rural	91
5171	2	BOWIE RD	114	304	Urban Local	Urban	91
9565	2	BRIDIE PTH	198	595	Urban Local	Urban	91
5296	2	BRIGHAM CT	202	842	Urban Local	Urban	91
8908	2	BRIGHT SKY OVERLOOK	1,075	3,224	Urban Local	Urban	91
3333	2	BROOKHAVEN TRL	349	1,046	Urban Local	Urban	91
5310	2	BURKS CV	206	853	Urban Local	Urban	91
2504	2	BURKS LA	473	1,314	Urban Local	Urban	91
5306	2	BURKS LA	184	793	Urban Local	Urban	91
6359	2	BURKS LA	223	621	Urban Local	Urban	91
2369	2	CANYON GLEN DR	291	1,294	Urban Local	Urban	91
5104	2	CHARHOUSE CV	299	1,082	Urban Local	Urban	91
8303	2	CHERRY LAUREL CIR	93	597	Urban Local	Urban	91
5535	2	CHESWICK CT	196	777	Urban Local	Urban	91
7184	2	CHEYENNE VALLEY CV	348	1,341	Rural Local	Rural	91
9212	2	CHEYENNE VALLEY DR	315	1,295	Rural Local	Rural	91
5092	2	CHINA GARDEN CV	196	837	Urban Local	Urban	91
5195	2	CHINA GARDEN CV	146	698	Urban Local	Urban	91
1859	2	CHINA GARDEN DR	208	578	Urban Local	Urban	91
5080	2	CHINA GARDEN DR	161	447	Urban Local	Urban	91
6966	2	CISCO VALLEY CV	191	754	Rural Local	Rural	91
7821	2	CISCO VALLEY DR	82	245	Rural Local	Rural	91
7926	2	CISCO VALLEY DR	265	796	Rural Local	Rural	91
7930	2	CISCO VALLEY DR	279	836	Rural Local	Rural	91
5277	2	CLENDENIN CT	148	693	Urban Local	Urban	91
9440	2	COMMONS PKWY	550	2,687	Urban Local	Urban	91
5119	2	CORMORANT CV	191	832	Urban Local	Urban	91
7093	2	COUNTRY TRAILS LA	320	1,209	Urban Local	Urban	91
8056	2	COUNTRY TRAILS LA	521	2,316	Urban Local	Urban	91
9541	2	CRISPIN HALL LA	166	682	Urban Local	Urban	91
9547	2	CRISPIN HALL LA	160	657	Urban Local	Urban	91
9557	2	CRISPIN HALL LA	179	734	Urban Local	Urban	91
502	2	CRISSOM LA	163	671	Urban Local	Urban	91
5073	2	CROW WING CV	122	630	Urban Local	Urban	91
3631	2	CRYSTAL MOUNTAIN DR	327	980	Urban Local	Urban	91
6109	2	CUERNAVACA DR	2,422	9,687	Rural Minor Arterial	Rural	91
3187	2	DANFORTH CV	888	2,893	Rural Local	Rural	91
7192	2	DARK TREE LA	186	558	Urban Collector	Urban	91
7194	2	DARK TREE LA	172	812	Urban Collector	Urban	91
1947	2	DE VACA DR	283	567	Rural Local	Rural	91
5143	2	DEMONA CV	212	956	Rural Local	Rural	91
7247	2	DIABLO DR	155	413	Urban Local	Urban	91
25922	2	DIABLO RD	163	560	Urban Collector	Urban	91
5312	2	DIMMIT CT	160	717	Urban Local	Urban	91
3153	2	DUNNING LA	295	819	Urban Local	Urban	91
504	2	ECORIO DR	552	1,657	Urban Local	Urban	91
2079	2	ENCINO VERDE	145	322	Rural Local	Rural	91
8508	2	ENDLESS SHORE LA	190	569	Urban Local	Urban	91
2393	2	EPPERSON TRL	452	1,255	Urban Local	Urban	91

GISID	Precinct	Street Name	Length (ft)	Area (yd2)	Class	Environment	2009 OCI
5098	2	FERN SPRING CV	295	852	Urban Local	Urban	91
6899	2	FLAT TOP RANCH RD	973	3,893	Rural Local	Rural	91
3335	2	FOX CHAPEL DR	761	2,028	Urban Local	Urban	91
9540	2	GLASTONBURY DR	180	738	Urban Collector	Urban	91
9544	2	GLASTONBURY DR	160	657	Urban Collector	Urban	91
9549	2	GLASTONBURY DR	76	312	Urban Collector	Urban	91
9555	2	GLASTONBURY DR	288	1,184	Urban Collector	Urban	91
5090	2	GOLD CREST CT	216	894	Urban Local	Urban	91
7451	2	GOLDEN PALOMINO CT	661	2,119	Urban Local	Urban	91
8866	2	GREENSHORES DR	283	786	Urban Local	Urban	91
2406	2	GRIERSON TRL	253	703	Urban Local	Urban	91
5313	2	GRIMES RANCH CT	222	898	Urban Local	Urban	91
2454	2	GRIMES RANCH RD	616	1,712	Urban Local	Urban	91
5616	2	HALF MOON CV	112	592	Urban Local	Urban	91
5273	2	HALSELL CT	264	1,046	Urban Local	Urban	91
5274	2	HALSELL DR	785	2,494	Urban Local	Urban	91
5531	2	HAMPSTED CT	319	1,077	Urban Local	Urban	91
7541	2	HEATHERWILDE BLVD	280	1,495	Rural Local	Rural	91
7434	2	HORSEBACK HW	317	1,163	Urban Local	Urban	91
45212	2	HOWARD LA	307	1,635	Urban Arterial	Urban	91
9447	2	HUCKABEE BND	152	505	Urban Local	Urban	91
5258	2	HUGHES RANCH RD	146	405	Urban Collector	Urban	91
5208	2	HUMBLE CV	148	692	Urban Local	Urban	91
4807	2	IMPERIAL JADE DR	193	943	Urban Local	Urban	91
3362	2	INDIAN SPRINGS	229	688	Urban Collector	Urban	91
5124	2	INDUS CV	207	831	Rural Local	Rural	91
978	2	IVYBRIDGE DR	185	554	Urban Local	Urban	91
9539	2	JAKES HILL RD	60	321	Rural Local	Rural	91
4795	2	JAVA DR	126	378	Urban Local	Urban	91
6516	2	KELLY RAY'S DR	219	658	Rural Local	Rural	91
5077	2	KETCH CT	243	1,011	Urban Local	Urban	91
7578	2	KICKAPOO CAVERN DR	115	344	Urban Local	Urban	91
533	2	KISSMAN DR	750	2,251	Urban Local	Urban	91
1818	2	KITE TAIL DR	319	887	Urban Local	Urban	91
767	2	KLATTENHOFF DR	194	884	Urban Collector	Urban	91
3233	2	KNOLLWOOD DR	731	2,193	Rural Local	Rural	91
1913	2	LA JOLLA DR	251	474	Rural Local	Rural	91
1915	2	LA JOLLA DR	538	1,016	Rural Local	Rural	91
3490	2	LEMON MINT CT	252	699	Urban Local	Urban	91
7492	2	LINVILLE RIDGE LA	155	465	Urban Local	Urban	91
7493	2	LINVILLE RIDGE LA	143	430	Urban Local	Urban	91
8062	2	LIPIZZAN DR	298	829	Urban Local	Urban	91
144	2	LOCH LINNHE LP	276	1,043	Urban Local	Urban	91
3298	2	LOST CREEK BLVD	350	1,592	Urban Minor Arterial	Urban	91
879	2	MARGALENE WY	300	899	Urban Local	Urban	91
3385	2	MAUNA KEA DR	244	732	Urban Local	Urban	91
2362	2	MC NELLY TRL	244	677	Urban Local	Urban	91
2688	2	MERLENE DR	695	1,081	Rural Local	Rural	91
5358	2	MERLENE DR	174	303	Rural Local	Rural	91
812	2	MERRILLTOWN DR	256	1,168	Urban Collector	Urban	91
2190	2	MERRYWING CIR	447	1,243	Urban Local	Urban	91
5573	2	MINIKAHDA CV	122	584	Urban Local	Urban	91
1892	2	MOUNTBATTEN CIR	2,112	5,867	Urban Local	Urban	91
5314	2	MULBERRY CREEK DR	144	651	Urban Local	Urban	91
5605	2	NICKLAUS PL	144	683	Urban Local	Urban	91
5120	2	NOBLE HILL CT	438	1,531	Urban Local	Urban	91

GISID	Precint	Street Name	Length (ft)	Area (yd2)	Class	Environment	2009 OCI
1992	2	OESTRICK LA	549	1,280	Rural Local	Rural	91
5280	2	OLD SALT TRL	453	1,540	Urban Local	Urban	91
5170	2	OLYMPUS DR	159	476	Urban Collector	Urban	91
5173	2	OTTAWA ST	209	902	Urban Local	Urban	91
5294	2	OXEN CT	141	674	Urban Local	Urban	91
5305	2	OXSHEER DR	260	1,004	Urban Local	Urban	91
2494	2	OXSHEER PASS	211	587	Urban Local	Urban	91
5163	2	PATIO CIR	200	520	Rural Local	Rural	91
6819	2	PATTERSON RD	5,059	12,366	Rural Local	Rural	91
8748	2	PAUMA VALLEY WY	178	533	Urban Local	Urban	91
7295	2	PECAN DR	2,634	6,146	Rural Local	Rural	91
3502	2	PEONIA CT	229	637	Urban Local	Urban	91
5320	2	PERSIMMON VALLEY TRL	265	1,030	Rural Local	Rural	91
5549	2	PHILLIPS CT	263	984	Urban Local	Urban	91
6950	2	PINON HILLS CT	104	587	Urban Local	Urban	91
2170	2	PLANTERS WOODS DR	805	2,235	Urban Local	Urban	91
5089	2	PLANTERS WOODS DR	562	1,845	Urban Local	Urban	91
3414	2	PLUMBROOK DR	322	967	Urban Local	Urban	91
3426	2	POINT BLUFF DR	1,431	4,294	Urban Local	Urban	91
6333	2	PRENTICE LA	148	412	Urban Local	Urban	91
7234	2	PRINCE ANDREW LA	377	1,141	Urban Local	Urban	91
3314	2	QUAKER RIDGE DR	393	1,791	Urban Local	Urban	91
537	2	QUINLEY DR	854	2,562	Urban Local	Urban	91
5129	2	RANCH CREEK DR	378	1,453	Rural Local	Rural	91
5278	2	RANDLETT CT	93	540	Urban Local	Urban	91
2593	2	RED FOX RD	815	1,812	Rural Local	Rural	91
2726	2	RIVER BEND	309	687	Rural Local	Rural	91
2733	2	RIVER BEND	199	399	Rural Local	Rural	91
9701	2	RIVER BEND	387	774	Rural Local	Rural	91
1919	2	RIVIERA RD	304	540	Rural Local	Rural	91
1929	2	RIVIERA RD	323	646	Rural Local	Rural	91
2696	2	ROCKY DR	299	466	Rural Local	Rural	91
5269	2	RUNNELS CT	211	867	Urban Local	Urban	91
2690	2	RUSH RD	423	941	Rural Local	Rural	91
4796	2	SAMBUCA CT	281	1,385	Urban Local	Urban	91
9396	2	SAN CHISHOLM DR	226	679	Rural Local	Rural	91
1953	2	SAN LUIS TRL	215	429	Rural Local	Rural	91
9561	2	SANGREMON WY	425	1,572	Urban Local	Urban	91
7544	2	SAP CV	210	925	Urban Local	Urban	91
1927	2	SARATOGA DR	152	304	Rural Local	Rural	91
5147	2	SAUGUS LA	259	950	Rural Local	Rural	91
5301	2	SCATES CT	185	795	Urban Local	Urban	91
5702	2	SCENIC BLUFF DR	293	880	Urban Local	Urban	91
5281	2	SCHREINER CT	217	886	Urban Local	Urban	91
8537	2	SHALLOW POOL DR	220	660	Urban Local	Urban	91
8057	2	SHIRE RIDGE DR	1,520	4,223	Urban Local	Urban	91
5585	2	SILVERADO CIR	134	654	Urban Local	Urban	91
655	2	SINGLE TRACE	178	633	Urban Local	Urban	91
726	2	SINGLE TRACE	985	4,817	Urban Collector	Urban	91
6177	2	SPRING GARDEN RD	178	534	Urban Local	Urban	91
701	2	SPRING WAGON LA	427	1,281	Urban Local	Urban	91
2582	2	STEINER RANCH BLVD	480	2,399	Urban Arterial	Urban	91
5203	2	SUN TREE CV	509	1,782	Urban Local	Urban	91
6326	2	SUNDOWN PKWY	522	1,391	Rural Local	Rural	91
5300	2	TARRAZA CT	258	989	Urban Local	Urban	91
5141	2	TAVARES CV	306	1,076	Rural Local	Rural	91

GISID	Precinct	Street Name	Length (ft)	Area (yd2)	Class	Environment	2009 OCI
7730	2	TAYLOR FALLS DR	288	1,182	Urban Collector	Urban	91
2697	2	TERJO LA	217	433	Rural Local	Rural	91
5326	2	TEXAS SAGE CT	579	1,900	Rural Local	Rural	91
3085	2	THREE RIVERS DR	186	559	Urban Local	Urban	91
7932	2	TINY SEED CV	123	370	Rural Local	Rural	91
5099	2	TOPPEL CV	138	677	Urban Local	Urban	91
5574	2	TRAIL CV	106	610	Urban Local	Urban	91
5093	2	TREASURE ISLAND DR	136	669	Urban Local	Urban	91
466	2	VALLEY GLEN RD	426	1,609	Urban Local	Urban	91
5260	2	VARNER CT	260	799	Urban Local	Urban	91
2050	2	VILLAGE WEST DR	254	592	Rural Local	Rural	91
2051	2	VILLAGE WEST DR	387	902	Rural Local	Rural	91
2054	2	VILLAGE WEST DR	233	543	Rural Local	Rural	91
5271	2	VON HERFF CT	139	668	Urban Local	Urban	91
782	2	WELLS BRANCH PKWY	41	216	Urban Arterial	Urban	91
806	2	WELLS BRANCH PKWY	39	206	Urban Arterial	Urban	91
843	2	WELLS BRANCH PKWY	809	4,315	Urban Arterial	Urban	91
3370	2	WESTBROOK DR	316	1,299	Urban Local	Urban	91
1881	2	WESTCLIFF PL	188	501	Urban Local	Urban	91
9434	2	WESTGATE WY	194	837	Urban Local	Urban	91
3218	2	WESTLAKE DR	208	577	Rural Collector	Rural	91
1891	2	WESTMINSTER GLEN AV	163	798	Urban Local	Urban	91
9562	2	WESTONBIRT LN	256	769	Urban Local	Urban	91
6095	2	WESTWARD DR	575	1,279	Rural Local	Rural	91
5266	2	WHARTON CT	158	722	Urban Local	Urban	91
5117	2	WHITEHALL CV	555	1,856	Urban Local	Urban	91
3268	2	WHITEMARSH VALLEY WALK	474	2,158	Urban Arterial	Urban	91
5176	2	WHITETHORN CT	282	1,075	Rural Local	Rural	91
8661	2	WINDING SHORE LA	64	191	Urban Collector	Urban	91
7928	2	WINDING WY	193	794	Rural Local	Rural	91
5578	2	WORCHESTER CV	189	906	Urban Local	Urban	91
1976	2	YOSEMITE DR	336	671	Urban Local	Urban	91
2432	2	ZEBECCA CREEK DR	211	586	Urban Local	Urban	91
2449	2	ZEBECCA CREEK DR	229	636	Urban Local	Urban	91
5279	2	ZEBECCA CREEK DR	361	1,295	Urban Local	Urban	91
1961	2	BALBOA RD	1,167	2,333	Rural Local	Rural	92
3562	2	BARTON POINT DR	954	3,920	Urban Local	Urban	92
9239	2	BELLA MAR TRL	457	1,878	Urban Local	Urban	92
6946	2	BELLERIVE DR	286	859	Urban Local	Urban	92
145	2	BISHOPSGATE DR	278	1,052	Rural Local	Rural	92
8346	2	BLOOMFIELD HILLS LA	425	1,463	Urban Local	Urban	92
2408	2	CANEY CREEK RD	820	2,277	Urban Local	Urban	92
2372	2	CANYON GLEN CIR	413	1,148	Urban Local	Urban	92
7577	2	CASA NAVARRO DR	400	2,087	Urban Collector	Urban	92
7542	2	CHEYENNE VALLEY DR	686	2,820	Rural Local	Rural	92
7929	2	CHEYENNE VALLEY DR	172	708	Rural Local	Rural	92
9392	2	CHEYENNE VALLEY DR	77	315	Rural Local	Rural	92
1847	2	CHINA GARDEN DR	404	1,122	Urban Local	Urban	92
4798	2	COFFEE BEAN CV	217	970	Urban Local	Urban	92
5633	2	CONSTANT SPRINGS DR	320	959	Urban Local	Urban	92
695	2	CORPUS CHRISTI DR	268	1,220	Urban Local	Urban	92
8344	2	COUNTRY TRAILS LA	652	2,900	Urban Local	Urban	92
3560	2	CREEK'S EDGE PKWY	443	1,181	Urban Collector	Urban	92
9546	2	CRISPIN HALL LA	346	1,420	Urban Local	Urban	92
540	2	CRISSOM LA	319	1,311	Urban Local	Urban	92
2010	2	CUERNAVACA DR	396	968	Rural Minor Arterial	Rural	92

GISID	Precint	Street Name	Length (ft)	Area (yd2)	Class	Environment	2009 OCI
4801	2	ECORIO DR	289	1,144	Urban Local	Urban	92
2390	2	EPPERSON TRL	226	627	Urban Local	Urban	92
6898	2	FLAT TOP RANCH RD	475	1,899	Rural Local	Rural	92
3237	2	FOREST HILLS DR	667	2,000	Rural Local	Rural	92
2359	2	GAZLEY LA	508	1,410	Urban Local	Urban	92
9271	2	HIDDEN LAKE DR	55	292	Urban Collector	Urban	92
9278	2	HIDDEN LAKE DR	146	780	Urban Collector	Urban	92
26471	2	HIDDEN LAKE DR	1,128	6,014	Urban Collector	Urban	92
7290	2	HOWARD LA	4,694	25,033	Urban Arterial	Urban	92
2357	2	HUGHES RANCH RD	275	765	Urban Collector	Urban	92
2444	2	JOHN SIMPSON TRL	432	1,199	Urban Local	Urban	92
147	2	KENTRA DR	754	2,848	Urban Local	Urban	92
1817	2	KITE TAIL DR	328	910	Urban Local	Urban	92
6050	2	LOCH LINNHE LP	410	1,548	Urban Local	Urban	92
6476	2	LOCH LINNHE LP	121	457	Urban Local	Urban	92
1841	2	LONG CANYON DR	326	1,268	Urban Local	Urban	92
2175	2	LOVE BIRD LA	467	1,296	Urban Local	Urban	92
9965	2	MAHOMET DR	805	2,415	Urban Local	Urban	92
2358	2	MC NELLY TRL	196	545	Urban Local	Urban	92
2497	2	MIRA VISTA DR	186	559	Urban Local	Urban	92
9968	2	NARUNA WY	280	841	Urban Local	Urban	92
3198	2	NEWHALL LA	1,121	3,238	Urban Local	Urban	92
2078	2	OLYMPUS DR	1,134	3,401	Urban Collector	Urban	92
3223	2	PATTERSON RD	1,730	4,592	Rural Local	Rural	92
2073	2	PEARCE RD	338	900	Rural Collector	Rural	92
8060	2	PINTO CHASE CT	327	1,190	Urban Local	Urban	92
3432	2	PLUMBROOK DR	1,066	3,199	Urban Local	Urban	92
7233	2	PRINCE CHARLES DR	385	1,405	Urban Local	Urban	92
7051	2	RESACA BLVD	57	214	Urban Collector	Urban	92
2184	2	RIVER PLACE BLVD	166	682	Urban Arterial	Urban	92
5597	2	ROYAL BIRKDALE OVLK	483	1,633	Urban Local	Urban	92
465	2	SAMBUCA CIR	867	2,602	Urban Local	Urban	92
587	2	SAND DOLLAR DR	267	1,096	Rural Local	Rural	92
9560	2	SANGREMON WY	940	2,820	Urban Local	Urban	92
2117	2	SHADOW OAK LA	631	1,892	Rural Local	Rural	92
9819	2	SPEIDEL LN	625	3,263	Urban Collector	Urban	92
5110	2	STANDING ROCK DR	376	1,174	Rural Local	Rural	92
813	2	SURRENDER AV	431	1,963	Urban Collector	Urban	92
851	2	SURRENDER AV	431	1,964	Urban Collector	Urban	92
6096	2	TIMBER RIDGE PASS	390	866	Rural Local	Rural	92
1850	2	TREASURE ISLAND DR	972	2,699	Urban Local	Urban	92
5681	2	TRILLIUM CV	345	1,294	Urban Local	Urban	92
804	2	WELLS BRANCH PKWY	546	2,912	Urban Arterial	Urban	92
6207	2	WELLS BRANCH PKWY	880	7,038	Urban Arterial	Urban	92
3203	2	WESTLAKE DR	2,476	6,879	Rural Collector	Rural	92
3289	2	WHITEMARSH VALLEY WALK	243	1,107	Urban Arterial	Urban	92
6652	2	WILD TURKEY PASS	200	445	Rural Local	Rural	92
7198	2	WINDING WY	119	489	Rural Local	Rural	92
5084	2	ANACONDA LA	173	773	Rural Local	Rural	93
3372	2	BAY HILL DR	901	4,106	Urban Local	Urban	93
3400	2	BAY HILL DR	683	3,110	Urban Local	Urban	93
7497	2	BELLERIVE DR	53	158	Urban Local	Urban	93
1867	2	BIG VIEW DR	339	1,392	Urban Collector	Urban	93
8345	2	BLOOMFIELD HILLS LA	341	1,230	Urban Local	Urban	93
3379	2	BLUE RIDGE TRL	606	1,817	Urban Local	Urban	93
9401	2	BOONE VALLEY DR	1,372	4,116	Urban Collector	Urban	93

GISID	Precinct	Street Name	Length (ft)	Area (yd2)	Class	Environment	2009 OCI
2346	2	CANYON GLEN CIR	277	771	Urban Local	Urban	93
2367	2	CANYON GLEN DR	665	2,954	Urban Local	Urban	93
7185	2	CHEYENNE VALLEY DR	206	846	Rural Local	Rural	93
7190	2	CHEYENNE VALLEY DR	85	350	Rural Local	Rural	93
1856	2	CHINA GARDEN DR	304	843	Urban Local	Urban	93
5674	2	COREOPSIS DR	377	1,330	Urban Local	Urban	93
2427	2	CORYELL DR	263	731	Urban Local	Urban	93
524	2	CRISSOM LA	185	760	Urban Local	Urban	93
8500	2	DEEP WATER DR	252	755	Urban Collector	Urban	93
5638	2	DEER SHADOW PASS	258	1,092	Urban Local	Urban	93
2193	2	EAGLE TRACE TRL	836	2,323	Urban Local	Urban	93
491	2	ECORIO DR	307	922	Urban Local	Urban	93
2418	2	EPPERSON TRL	290	806	Urban Local	Urban	93
9551	2	GLASTONBURY DR	169	693	Urban Collector	Urban	93
7070	2	GRAND AVENUE PKWY	162	541	Urban Arterial	Urban	93
10038	2	GRAND AVENUE PKWY	330	2,201	Urban Arterial	Urban	93
2460	2	GRIMES RANCH RD	583	2,136	Urban Local	Urban	93
2539	2	GRIMES RANCH RD	565	1,569	Rural Local	Rural	93
2413	2	HALSELL DR	302	839	Urban Local	Urban	93
924	2	HYDRO DR	431	1,963	Urban Local	Urban	93
5116	2	INSHORE DR	203	885	Urban Local	Urban	93
651	2	KERRVILLE FOLKWAY	100	299	Urban Local	Urban	93
709	2	KERRVILLE FOLKWAY	304	911	Urban Local	Urban	93
2447	2	LATIMER DR	422	1,406	Urban Local	Urban	93
6932	2	LINVILLE RIDGE LA	332	997	Urban Local	Urban	93
6826	2	MARLY WY	751	2,254	Urban Collector	Urban	93
2378	2	MC NELLY TRL	344	956	Urban Local	Urban	93
3402	2	MILL SPRINGS DR	652	2,968	Urban Local	Urban	93
7852	2	MINERAL WELLS DR	141	422	Urban Collector	Urban	93
2503	2	MIRA VISTA DR	164	492	Urban Local	Urban	93
5303	2	NOYES LA	399	1,391	Urban Local	Urban	93
5307	2	NOYES LA	404	1,403	Urban Local	Urban	93
6824	2	OLYMPUS DR	379	1,136	Urban Collector	Urban	93
2468	2	OXEN WY	338	939	Urban Local	Urban	93
9246	2	PALO ALTO WY	189	524	Urban Local	Urban	93
1902	2	RANCH CREEK DR	1,454	4,363	Rural Local	Rural	93
2555	2	RED FOX RD	317	704	Rural Local	Rural	93
2573	2	RED FOX RD	524	1,164	Rural Local	Rural	93
2725	2	RIVER BEND	420	934	Rural Local	Rural	93
2183	2	RIVER PLACE BLVD	148	609	Urban Arterial	Urban	93
2185	2	RIVER PLACE BLVD	150	617	Urban Arterial	Urban	93
2577	2	RUNNING DEER TRL	388	947	Urban Collector	Urban	93
1987	2	SARATOGA DR	329	657	Rural Local	Rural	93
1997	2	SARATOGA DR	301	602	Rural Local	Rural	93
2004	2	SARATOGA DR	283	566	Rural Local	Rural	93
8510	2	SHORELESS DR	535	1,606	Urban Local	Urban	93
8757	2	SPEIDEL DR	625	3,265	Urban Local	Urban	93
3179	2	TALBOT LA	1,050	3,033	Rural Local	Rural	93
9575	2	THE LAKES BLVD	1,207	6,305	Rural Local	Rural	93
2554	2	THUNDERHEAD RD	423	847	Rural Local	Rural	93
2731	2	TIMBER RIDGE PASS	424	942	Rural Local	Rural	93
2736	2	TIMBER RIDGE PASS	303	673	Rural Local	Rural	93
1729	2	WALNUT BEND DR	430	1,585	Rural Local	Rural	93
848	2	WELDON LA	298	895	Urban Local	Urban	93
771	2	WELLS BRANCH PKWY	37	196	Urban Arterial	Urban	93
784	2	WELLS BRANCH PKWY	44	233	Urban Arterial	Urban	93

GISID	Precint	Street Name	Length (ft)	Area (yd2)	Class	Environment	2009 OCI
6591	2	WELLS BRANCH PKWY	558	2,978	Urban Arterial	Urban	93
3326	2	WESTWOOD TER	366	1,097	Rural Local	Rural	93
3262	2	WHITEMARSH VALLEY WALK	826	3,762	Urban Arterial	Urban	93
3319	2	BAY HILL DR	657	2,993	Urban Local	Urban	94
916	2	BENCH MARK DR	382	1,742	Urban Local	Urban	94
1826	2	BIG VIEW DR	365	1,501	Urban Collector	Urban	94
2490	2	BRIGHAM DR	302	839	Urban Local	Urban	94
2496	2	BRIGHAM DR	732	2,032	Urban Local	Urban	94
7846	2	CASA NAVARRO DR	281	1,465	Urban Collector	Urban	94
7186	2	CHEYENNE VALLEY DR	167	687	Rural Local	Rural	94
7924	2	CHEYENNE VALLEY DR	242	993	Rural Local	Rural	94
9393	2	CHEYENNE VALLEY DR	196	804	Rural Local	Rural	94
3437	2	CONSTANT SPRINGS DR	491	1,473	Urban Local	Urban	94
5121	2	COURT OF ST JAMES	615	2,044	Urban Local	Urban	94
7835	2	CRANE CREEK LP	790	2,369	Urban Local	Urban	94
3449	2	CRYSTAL MOUNTAIN DR	1,249	3,748	Urban Local	Urban	94
2011	2	CUERNAVACA DR	462	1,130	Rural Minor Arterial	Rural	94
8509	2	ENDLESS SHORE LA	276	827	Urban Local	Urban	94
7208	2	FLAT TOP RANCH RD	235	1,017	Rural Local	Rural	94
927	2	GIBLIN BEND	335	669	Urban Local	Urban	94
2419	2	GRIERSON TRL	393	1,092	Urban Local	Urban	94
7948	2	HEATHERWILDE BLVD	524	2,792	Rural Local	Rural	94
2371	2	HUGHES RANCH RD	283	785	Urban Collector	Urban	94
41499	2	IMMANUEL RD	353	941	Rural Minor Arterial	Rural	94
529	2	IMPERIAL JADE DR	863	2,589	Urban Local	Urban	94
5197	2	JEKINS CV	477	1,661	Urban Local	Urban	94
2457	2	JOHN SIMPSON TRL	243	674	Rural Local	Rural	94
2466	2	JOHN SIMPSON TRL	168	467	Rural Local	Rural	94
1811	2	KITE TAIL DR	319	886	Urban Local	Urban	94
2178	2	LOVE BIRD LA	499	1,387	Urban Local	Urban	94
872	2	MARGALENE WY	300	900	Urban Local	Urban	94
9559	2	MOORLYNCH AVE	111	456	Urban Local	Urban	94
7068	2	OPAL FIRE DR	138	413	Urban Local	Urban	94
2469	2	OXSHEER DR	285	791	Urban Local	Urban	94
6818	2	PATTERSON RD	1,196	3,189	Rural Local	Rural	94
5675	2	PEONIA CT	313	1,151	Urban Local	Urban	94
951	2	PICADILLY DR	1,382	6,294	Urban Collector	Urban	94
2518	2	RED FOX RD	285	633	Rural Local	Rural	94
1922	2	RIVIERA RD	133	266	Rural Local	Rural	94
9397	2	SAN CHISHOLM DR	82	247	Rural Local	Rural	94
2363	2	SCHLEICHER TRL	800	2,221	Urban Local	Urban	94
724	2	SINGLE TRACE	1,007	4,925	Urban Collector	Urban	94
5102	2	SPARTANBURG CV	397	1,354	Urban Local	Urban	94
702	2	SPRING WAGON LA	235	704	Urban Local	Urban	94
8507	2	TAYLOR FALLS DR	801	2,404	Urban Collector	Urban	94
9204	2	TREE SAP WY	109	326	Urban Collector	Urban	94
1908	2	TURKEY CREEK DR	1,626	4,877	Urban Local	Urban	94
3473	2	WATERCREST DR	367	1,021	Urban Local	Urban	94
775	2	WELLS BRANCH PKWY	42	221	Urban Arterial	Urban	94
820	2	WELLS BRANCH PKWY	1,317	7,026	Urban Arterial	Urban	94
896	2	WELLS BRANCH PKWY	42	226	Urban Arterial	Urban	94
1873	2	WESTMINSTER GLEN AV	318	953	Urban Local	Urban	94
3336	2	WESTWOOD TER	115	345	Rural Local	Rural	94
3275	2	WHITEMARSH VALLEY WALK	633	2,885	Urban Arterial	Urban	94
45192	2	WINDMILL RIDGE ST	129	387	Urban Collector	Urban	94
903	2	ALEX AV	202	605	Urban Local	Urban	95

GISID	Precinct	Street Name	Length (ft)	Area (yd2)	Class	Environment	2009 OCI
518	2	AMETHYST STONE LA	246	738	Urban Local	Urban	95
973	2	BATAVIA DR	1,147	3,442	Urban Local	Urban	95
9244	2	BELLA MAR TRL	781	3,210	Urban Local	Urban	95
7496	2	BELLERIVE DR	278	834	Urban Local	Urban	95
1871	2	BIG VIEW DR	2,017	8,292	Urban Collector	Urban	95
1877	2	BIG VIEW DR	348	1,432	Urban Collector	Urban	95
2122	2	BOWIE RD	454	1,210	Urban Local	Urban	95
6828	2	CAMELBACK DR	2,016	5,823	Urban Local	Urban	95
3339	2	CAPE CORAL DR	613	2,520	Urban Local	Urban	95
1860	2	CHINA GARDEN DR	172	478	Rural Local	Rural	95
7931	2	CISCO VALLEY DR	1,069	3,206	Rural Local	Rural	95
7195	2	DARK TREE CV	274	823	Urban Collector	Urban	95
2601	2	DEBBA DR	599	1,464	Rural Collector	Rural	95
8505	2	DRY LAKE LA	526	1,577	Urban Local	Urban	95
5373	2	EAGLES CT	234	312	Rural Collector	Rural	95
2168	2	ELDER CIR	1,336	3,859	Urban Local	Urban	95
3248	2	FOREST HILLS DR	317	950	Rural Local	Rural	95
2472	2	GRIMES RANCH RD	235	862	Urban Local	Urban	95
2603	2	GRIMES RANCH RD	351	1,053	Rural Local	Rural	95
1878	2	INSHORE DR	1,075	2,866	Urban Local	Urban	95
2604	2	LANTANA RIDGE DR	965	2,681	Rural Local	Rural	95
483	2	LICORICE LA	337	1,010	Urban Local	Urban	95
3295	2	LOST CREEK BLVD	342	1,560	Urban Minor Arterial	Urban	95
764	2	LUBBOCK LA	641	1,923	Urban Local	Urban	95
9989	2	MC NEIL RD	1,123	8,485	Urban Arterial	Urban	95
2189	2	MERRYWING CIR	897	2,493	Urban Local	Urban	95
473	2	MOCHA TRL	149	614	Urban Collector	Urban	95
2089	2	OLYMPUS DR	583	1,750	Urban Collector	Urban	95
4800	2	OPAL FIRE DR	135	405	Urban Local	Urban	95
6747	2	OTTAWA ST	463	1,235	Urban Local	Urban	95
2483	2	OXSHEER DR	170	473	Urban Local	Urban	95
6487	2	PURPLE THISTLE DR	377	1,279	Urban Local	Urban	95
3271	2	QUAKER RIDGE DR	358	1,631	Rural Local	Rural	95
7052	2	RESACA BLVD	1,594	6,022	Urban Collector	Urban	95
2186	2	RIVER PLACE BLVD	342	1,404	Urban Arterial	Urban	95
2549	2	RUNNING DEER TRL	96	235	Urban Collector	Urban	95
7734	2	SANDY SHORE DR	465	1,394	Urban Local	Urban	95
694	2	SPRING WAGON LA	620	1,861	Urban Local	Urban	95
2414	2	STEINER RANCH BLVD	910	4,854	Urban Arterial	Urban	95
5544	2	TALBOT LA	280	1,135	Rural Local	Rural	95
733	2	TRACY TRL	237	710	Urban Local	Urban	95
2448	2	VIA COLINA DR	690	2,836	Urban Local	Urban	95
124	2	WILLOW VISTA DR	507	1,351	Rural Local	Rural	95
1824	2	BELL MOUNTAIN DR	453	1,864	Urban Collector	Urban	96
1693	2	CAMERON RD	195	520	Rural Arterial	Rural	96
6091	2	CARLOTTA LA	458	1,018	Rural Local	Rural	96
8055	2	COUNTRY TRAILS LA	355	1,577	Urban Local	Urban	96
2147	2	ELOHI DR	347	1,040	Rural Local	Rural	96
2159	2	ELOHI DR	494	1,481	Rural Local	Rural	96
3377	2	FRONT ROYAL DR	1,019	2,717	Urban Local	Urban	96
7443	2	GRAND CHAMPION DR	297	890	Urban Local	Urban	96
7231	2	HOUSE OF YORK	956	2,992	Urban Local	Urban	96
929	2	HYDRO DR	1,817	8,278	Urban Local	Urban	96
3270	2	INDIAN CANYON DR	531	1,593	Urban Local	Urban	96
3272	2	INDIAN CANYON DR	1,291	3,874	Urban Local	Urban	96
2486	2	JOHN SIMPSON TRL	228	633	Rural Local	Rural	96

GISID	Precint	Street Name	Length (ft)	Area (yd2)	Class	Environment	2009 OCI
2565	2	LANTANA RIDGE DR	462	1,283	Rural Local	Rural	96
2422	2	LATIMER DR	322	894	Urban Local	Urban	96
1868	2	LONG CANYON DR	411	1,598	Urban Local	Urban	96
3300	2	LOST CREEK BLVD	664	3,024	Urban Minor Arterial	Urban	96
8323	2	NARROW RIDGE DR	1,055	3,518	Urban Local	Urban	96
2097	2	OGDEN DR	363	1,089	Urban Local	Urban	96
2455	2	OXSHEER DR	263	731	Urban Local	Urban	96
1883	2	PRINCE WILLIAM	1,138	3,162	Urban Local	Urban	96
2548	2	RED FOX RD	384	852	Rural Local	Rural	96
5630	2	RINGTAIL RIDGE	1,098	3,218	Urban Local	Urban	96
2177	2	RIVER PLACE BLVD	322	1,322	Urban Arterial	Urban	96
778	2	SINTON LA	578	1,733	Urban Local	Urban	96
9741	2	SPEIDEL LN	3,070	16,030	Urban Collector	Urban	96
9818	2	SPEIDEL LN	1,815	9,476	Urban Collector	Urban	96
1849	2	TREASURE ISLAND DR	318	883	Urban Local	Urban	96
787	2	WELLS BRANCH PKWY	555	2,960	Urban Arterial	Urban	96
793	2	WELLS BRANCH PKWY	49	262	Urban Arterial	Urban	96
840	2	WELLS BRANCH PKWY	824	4,393	Urban Arterial	Urban	96
902	2	WELLS BRANCH PKWY	519	2,766	Urban Arterial	Urban	96
2173	2	WESTMINSTER GLEN AV	314	943	Urban Local	Urban	96
2081	2	WINCHESTER RD	283	848	Urban Local	Urban	96
3563	2	BARTON POINT DR	753	3,095	Urban Local	Urban	97
2128	2	BOWIE RD	328	874	Urban Local	Urban	97
3376	2	CAPE CORAL DR	331	1,361	Urban Local	Urban	97
3552	2	CIRCLEVIEW DR	1,230	3,690	Urban Local	Urban	97
2438	2	COWDEN DR	1,064	2,956	Urban Local	Urban	97
6097	2	CUERNAVACA DR	703	1,797	Rural Minor Arterial	Rural	97
2150	2	ELOHI DR	151	453	Rural Local	Rural	97
2475	2	FLAT TOP RANCH RD	588	2,549	Urban Collector	Urban	97
2514	2	FLAT TOP RANCH RD	612	2,653	Urban Collector	Urban	97
8514	2	HIDDEN LAKE DR	861	4,589	Urban Collector	Urban	97
693	2	KERRVILLE FOLKWAY	130	389	Urban Local	Urban	97
1809	2	LEANING ROCK CIR	564	1,379	Urban Local	Urban	97
1869	2	LONG CANYON DR	710	2,759	Urban Local	Urban	97
2380	2	MC NELLY TRL	714	1,984	Urban Local	Urban	97
9960	2	NORTHTOWN BLVD	833	4,072	Urban Local	Urban	97
7232	2	PRINCE CHARLES DR	973	2,704	Urban Local	Urban	97
1887	2	PRINCE WILLIAM	1,183	3,286	Urban Local	Urban	97
2187	2	RIVER PLACE BLVD	446	1,832	Urban Arterial	Urban	97
2188	2	RIVER PLACE BLVD	255	1,050	Urban Arterial	Urban	97
7330	2	RIVER PLACE BLVD	368	1,514	Urban Arterial	Urban	97
768	2	ROBERT I WALKER BLVD	291	873	Urban Local	Urban	97
2562	2	RUNNING DEER TRL	256	626	Urban Collector	Urban	97
772	2	SINGLE TRACE	757	3,699	Urban Collector	Urban	97
3190	2	TALBOT LA	1,741	5,028	Rural Local	Rural	97
3382	2	TREVINO DR	1,179	3,536	Urban Local	Urban	97
1875	2	WESTMINSTER GLEN AV	1,283	3,848	Urban Local	Urban	97
1810	2	BELL MOUNTAIN DR	1,443	5,932	Urban Collector	Urban	98
40650	2	BIG VIEW DR	210	863	Urban Collector	Urban	98
3561	2	BRINER PASS	433	1,298	Urban Local	Urban	98
3351	2	CAPE CORAL DR	733	3,012	Urban Local	Urban	98
3374	2	CAPE CORAL DR	286	1,175	Urban Local	Urban	98
3392	2	CAPE CORAL DR	310	1,272	Urban Local	Urban	98
2155	2	ELOHI DR	310	931	Rural Local	Rural	98
2495	2	FLAT TOP RANCH RD	211	913	Urban Collector	Urban	98
2172	2	HIGH GATE DR	672	1,866	Urban Local	Urban	98

GISID	Precinct	Street Name	Length (ft)	Area (yd2)	Class	Environment	2009 OCI
5111	2	HIGH GATE DR	1,476	4,435	Urban Local	Urban	98
942	2	HOWARD LA	133	442	Urban Arterial	Urban	98
5649	2	LAKE STONE DR	169	752	Urban Local	Urban	98
1865	2	LONG CANYON DR	379	1,472	Urban Local	Urban	98
2179	2	LOVE BIRD LA	937	2,602	Urban Local	Urban	98
2129	2	MAYAN WY	1,275	3,825	Urban Local	Urban	98
6748	2	OTTAWA ST	852	2,273	Urban Local	Urban	98
2598	2	PERSIMMON VALLEY TRL	657	1,826	Rural Local	Rural	98
549	2	SAULS DR	1,601	6,581	Urban Local	Urban	98
1059	2	SPRING HEATH RD	304	844	Urban Local	Urban	98
5108	2	STANDING ROCK DR	3,002	7,339	Rural Local	Rural	98
25946	2	THE LAKES BLVD	3,528	18,426	Rural Local	Rural	98
2558	2	THUNDERHEAD RD	316	633	Rural Local	Rural	98
1903	2	TURKEY CREEK DR	1,037	3,110	Urban Local	Urban	98
779	2	WELLS BRANCH PKWY	453	2,415	Urban Arterial	Urban	98
790	2	WELLS BRANCH PKWY	34	181	Urban Arterial	Urban	98
825	2	WELLS BRANCH PKWY	1,318	7,028	Urban Arterial	Urban	98
1876	2	WESTMINSTER GLEN AV	959	2,877	Urban Local	Urban	98
1882	2	WESTMINSTER GLEN AV	1,144	3,433	Urban Local	Urban	98
3266	2	WHITEMARSH VALLEY WALK	435	1,981	Urban Arterial	Urban	98
2090	2	WINCHESTER RD	934	2,802	Urban Local	Urban	98
1870	2	WOODY RIDGE VIEW	1,211	3,364	Urban Local	Urban	98
1813	2	BELL MOUNTAIN DR	965	3,965	Urban Collector	Urban	99
8903	2	BRIGHT SKY OVERLOOK	477	1,430	Urban Local	Urban	99
470	2	CADOZ DR	634	2,607	Urban Collector	Urban	99
3381	2	CAPE CORAL DR	320	1,314	Urban Local	Urban	99
3393	2	CAPE CORAL DR	279	1,146	Urban Local	Urban	99
2033	2	CARLOTTA LA	712	1,582	Rural Local	Rural	99
2037	2	CARLOTTA LA	150	332	Rural Local	Rural	99
9207	2	CHEYENNE VALLEY DR	242	996	Rural Local	Rural	99
1855	2	CHINA GARDEN DR	551	1,530	Urban Local	Urban	99
7927	2	CISCO VALLEY DR	1,222	3,667	Rural Local	Rural	99
9552	2	CRISPIN HALL LA	135	557	Urban Local	Urban	99
2039	2	CUERNAVACA DR	176	430	Rural Minor Arterial	Rural	99
2101	2	CUERNAVACA DR	1,293	3,160	Rural Minor Arterial	Rural	99
2119	2	CUERNAVACA DR	385	942	Rural Minor Arterial	Rural	99
2131	2	CUERNAVACA DR	362	884	Rural Minor Arterial	Rural	99
2151	2	CUERNAVACA DR	558	1,425	Rural Minor Arterial	Rural	99
2153	2	CUERNAVACA DR	155	396	Rural Minor Arterial	Rural	99
2611	2	DEBBA DR	173	423	Rural Collector	Rural	99
8663	2	FARM POND LA	423	1,270	Urban Local	Urban	99
45213	2	HOWARD LA	426	2,274	Urban Arterial	Urban	99
507	2	KATZMAN DR	297	892	Urban Local	Urban	99
3378	2	MILL SPRINGS DR	338	1,542	Urban Local	Urban	99
9569	2	MOORLYNCH AVE	195	800	Urban Local	Urban	99
9828	2	PECAN ST	6,361	50,890	Rural Arterial	Rural	99
7842	2	SPEIDEL DR	287	1,499	Urban Local	Urban	99
737	2	TRACY TRL	445	1,334	Urban Local	Urban	99
1904	2	TURKEY CREEK DR	717	2,150	Urban Local	Urban	99
1890	2	WESTMINSTER GLEN AV	1,058	3,175	Urban Local	Urban	99
3267	2	WHITEMARSH VALLEY WALK	473	2,153	Urban Arterial	Urban	99
99	2	WINDCREST DR	161	448	Rural Local	Rural	99
45191	2	WINDMILL RIDGE ST	425	1,274	Urban Collector	Urban	99
1820	2	BELL MOUNTAIN DR	864	3,550	Urban Collector	Urban	100
1819	2	BIG VIEW DR	169	694	Urban Collector	Urban	100
1829	2	BIG VIEW DR	308	1,264	Urban Collector	Urban	100

GISID	Precint	Street Name	Length (ft)	Area (yd2)	Class	Environment	2009 OCI
1830	2	BIG VIEW DR	331	1,360	Urban Collector	Urban	100
1833	2	BIG VIEW DR	315	1,296	Urban Collector	Urban	100
1836	2	BIG VIEW DR	299	1,230	Urban Collector	Urban	100
1846	2	BIG VIEW DR	381	1,565	Urban Collector	Urban	100
1853	2	BIG VIEW DR	385	1,583	Urban Collector	Urban	100
1858	2	BIG VIEW DR	389	1,601	Urban Collector	Urban	100
496	2	CADOZ DR	202	830	Urban Collector	Urban	100
3391	2	CAPE CORAL DR	307	1,262	Urban Local	Urban	100
3548	2	CREEK'S EDGE PKWY	706	1,881	Urban Collector	Urban	100
3553	2	CREEK'S EDGE PKWY	741	1,975	Urban Collector	Urban	100
3558	2	CREEK'S EDGE PKWY	551	1,470	Urban Collector	Urban	100
2018	2	CUERNAVACA DR	1,006	2,459	Rural Minor Arterial	Rural	100
2025	2	CUERNAVACA DR	716	1,751	Rural Minor Arterial	Rural	100
2034	2	CUERNAVACA DR	178	436	Rural Minor Arterial	Rural	100
2045	2	CUERNAVACA DR	409	1,001	Rural Minor Arterial	Rural	100
2112	2	CUERNAVACA DR	328	801	Rural Minor Arterial	Rural	100
2124	2	CUERNAVACA DR	331	698	Rural Minor Arterial	Rural	100
2135	2	CUERNAVACA DR	438	1,072	Rural Minor Arterial	Rural	100
2143	2	CUERNAVACA DR	384	938	Rural Minor Arterial	Rural	100
2144	2	CUERNAVACA DR	359	918	Rural Minor Arterial	Rural	100
10838	2	E PECAN ST	705	4,703	Urban Collector	Urban	100
2421	2	JOHN SIMPSON TRL	286	794	Urban Local	Urban	100
8061	2	LIPIZZAN DR	253	703	Urban Local	Urban	100
2365	2	MC NELLY TRL	310	862	Urban Local	Urban	100
2368	2	MC NELLY TRL	255	708	Urban Local	Urban	100
1736	2	MIDDLE FISKVILLE RD	314	733	Rural Local	Rural	100
481	2	MOCHA TRL	352	1,447	Urban Collector	Urban	100
25055	2	RIVER PLACE BLVD	740	3,042	Urban Arterial	Urban	100
2056	2	ROCKCLIFF RD	713	1,901	Rural Local	Rural	100
1909	2	TURKEY CREEK DR	653	1,958	Urban Local	Urban	100
1886	2	WESTMINSTER GLEN AV	576	1,728	Urban Local	Urban	100
4902	3	PANTERA RIDGE	314	687	Urban Local	Urban	7
6646	3	HILL DR	2,474	5,772	Urban Local	Urban	9
6170	3	ROCKCLIFF RD	1,205	3,212	Rural Local	Rural	9
2291	3	LITTLE FOX TRL	458	1,018	Urban Collector	Urban	12
5928	3	OAK VALLEY RD	1,064	2,364	Urban Local	Urban	12
1184	3	BRONC DR	217	623	Urban Collector	Urban	13
4465	3	CHERYL LYNN RD	1,137	2,527	Rural Local	Rural	14
3958	3	SOUTH BEND AV	656	1,165	Rural Local	Rural	16
1290	3	ROCKY RIDGE RD	1,101	2,447	Rural Local	Rural	17
5235	3	GERONIMO TRL	138	306	Rural Collector	Rural	18
6076	3	SAN ANTONIO ST	360	801	Rural Local	Rural	18
5739	3	FELTS LA	199	353	Rural Local	Rural	19
5222	3	TRAVIS VIEW CT	105	624	Urban Local	Urban	19
5833	3	COPPER PASS	247	648	Rural Local	Rural	20
5747	3	DESTINY CV	890	2,571	Urban Collector	Urban	20
5823	3	HILLSIDE DR	374	1,116	Rural Local	Rural	20
3133	3	MATADOR CIR	373	829	Urban Collector	Urban	20
5935	3	MORDOR CV	141	637	Urban Local	Urban	21
5869	3	ZYLE RD	513	1,255	Urban Local	Urban	21
2282	3	GERONIMO TRL	120	266	Rural Collector	Rural	22
8641	3	HAMILTON POOL RD	5,167	12,630	Rural Minor Arterial	Rural	22
6009	3	PANDA LA	601	1,246	Rural Local	Rural	22
7699	3	THAXTON RD	2,608	6,955	Rural Arterial	Rural	22
4087	3	ZYLE RD	888	2,170	Urban Local	Urban	22
5845	3	FLAT ROCK DR	309	549	Rural Local	Rural	23

GISID	Precint	Street Name	Length (ft)	Area (yd2)	Class	Environment	2009 OCI
4259	3	KELLYWOOD DR	1,124	3,373	Rural Local	Rural	23
41	3	LONG HOLLOW TRL	1,890	4,200	Rural Local	Rural	23
5743	3	TRENTON DR	236	472	Rural Local	Rural	23
4949	3	ZOPILOTE CIR	163	457	Rural Local	Rural	23
2322	3	GERONIMO TRL	821	1,825	Rural Collector	Rural	24
1596	3	LAKEVIEW DR	298	596	Rural Local	Rural	24
4487	3	OLD LOCKHART HWY	5,512	14,698	Rural Arterial	Rural	24
4083	3	ZYLE RD	2,385	5,830	Urban Local	Urban	24
6355	3	BLUE JAY LA	233	518	Urban Local	Urban	25
2361	3	BUFFALO GAP RD	583	1,037	Rural Local	Rural	25
4447	3	CHAPPELL LA	299	598	Urban Local	Urban	25
3943	3	DORELLA LA	2,514	5,029	Rural Local	Rural	25
1276	3	ROCKY RIDGE RD	398	883	Rural Local	Rural	25
1295	3	ROCKY RIDGE RD	1,840	4,090	Rural Local	Rural	25
4088	3	ZYLE RD	581	1,420	Urban Local	Urban	25
3648	3	DESTINY HILLS DR	3,461	9,999	Urban Collector	Urban	27
6241	3	LAKE LOOP DR	1,275	2,266	Rural Local	Rural	27
6675	3	LAVA LA	1,545	3,434	Urban Local	Urban	27
5975	3	SHOOT OUT CT	402	1,502	Urban Local	Urban	27
4089	3	ZYLE RD	1,301	3,180	Urban Local	Urban	27
6189	3	DREW LA	432	816	Urban Local	Urban	28
1607	3	LAKESHORE DR WEST	637	1,273	Rural Local	Rural	28
29	3	RANCH RD	760	1,690	Rural Local	Rural	28
1275	3	ROCKY RIDGE RD	2,406	5,347	Rural Local	Rural	28
1473	3	SAN ANTONIO ST	341	757	Rural Local	Rural	28
6637	3	BEACON DR	507	1,429	Rural Local	Rural	29
5855	3	FRIAR VILLA DR	1,135	1,964	Rural Local	Rural	29
4713	3	LONESOME CT	149	486	Rural Local	Rural	29
6650	3	OLD LOCKHART HWY	5,978	15,942	Rural Arterial	Rural	29
6421	3	ROLSTON PL	252	560	Rural Local	Rural	29
4915	3	TRAIL VIEW CV	244	815	Rural Local	Rural	29
3919	3	WIER LP	1,957	3,913	Rural Local	Rural	29
4092	3	ZYLE RD	2,306	5,636	Urban Local	Urban	29
6875	3	DERECHO DR	441	1,029	Rural Local	Rural	30
30558	3	HILLTOP DR	117	311	Urban Collector	Urban	30
6351	3	HURST CREEK RD	1,187	2,903	Rural Local	Rural	30
5926	3	KELLYWOOD DR	259	777	Rural Local	Rural	30
1298	3	MOUNTAIN TRL	313	626	Rural Local	Rural	30
6069	3	PARK DR	1,225	2,722	Rural Local	Rural	30
6015	3	RINARD RD	3,171	4,228	Urban Collector	Urban	30
5972	3	SIX GUN TRL	347	1,358	Urban Local	Urban	30
6159	3	YAUPON DR	856	2,093	Urban Collector	Urban	30
4069	3	EL DORADO DR	6,504	19,513	Rural Local	Rural	31
1606	3	LAKESHORE DR WEST	780	1,560	Rural Local	Rural	31
5937	3	MARGRA LA	223	347	Urban Local	Urban	31
2751	3	MEADOWLARK ST	340	831	Rural Local	Rural	31
5879	3	SLEEPY HOLLOW RD	555	1,111	Rural Local	Rural	31
6224	3	SPRING BRANCH TRL	606	1,078	Rural Local	Rural	31
5959	3	STRIDER DR	146	650	Urban Local	Urban	31
6008	3	TOPPER LA	592	1,289	Rural Local	Rural	31
3930	3	TOWANA TRL	1,020	2,266	Rural Local	Rural	31
4916	3	UPPER WOODS CV	137	577	Rural Local	Rural	31
2544	3	BUNNY HOP TRL	428	950	Rural Local	Rural	32
6876	3	DERECHO DR	254	592	Rural Local	Rural	32
5984	3	EDWARDS HOLLOW CV	454	1,451	Rural Local	Rural	32
3113	3	FAST FOX TRL	387	1,162	Rural Local	Rural	32

GISID	Precint	Street Name	Length (ft)	Area (yd2)	Class	Environment	2009 OCI
1579	3	LAKEVIEW DR	952	1,903	Rural Local	Rural	32
6315	3	LENAPE TRL	210	373	Rural Local	Rural	32
6155	3	OLD LAMPASAS TRL	2,557	5,802	Urban Local	Urban	32
8282	3	OLD MANCHACA RD	760	1,689	Urban Collector	Urban	32
3658	3	WINCHESTER DR	1,704	3,975	Rural Local	Rural	32
5968	3	BOOTHILL DR	300	1,198	Urban Local	Urban	33
6604	3	CEDAR HURST LA	182	404	Rural Local	Rural	33
6605	3	CEDAR HURST LA	548	1,218	Rural Local	Rural	33
5865	3	MORNINGSTAR CIR	425	968	Rural Local	Rural	33
5831	3	PHOENIX PASS	235	471	Rural Local	Rural	33
4682	3	RIVER FERN CT	1,346	2,693	Rural Local	Rural	33
3994	3	ROSSON DR	421	842	Rural Local	Rural	33
5345	3	STRADER CIR	659	1,645	Rural Local	Rural	33
3184	3	WESTLAKE PASS	328	912	Urban Collector	Urban	33
5946	3	ALOYSIA DR	171	808	Urban Local	Urban	34
5832	3	BAXTER CIR	285	1,020	Rural Local	Rural	34
6886	3	COMMANDERS POINT DR	868	2,122	Rural Local	Rural	34
6877	3	DERECHO DR	237	553	Rural Local	Rural	34
6100	3	EL TORO CV	305	1,017	Rural Local	Rural	34
2283	3	HURST CREEK RD	441	981	Rural Local	Rural	34
5230	3	HURST CREEK RD	554	984	Rural Local	Rural	34
3925	3	LAURALAN DR	2,253	4,506	Rural Local	Rural	34
1304	3	MOUNTAIN TRL	1,410	2,820	Rural Local	Rural	34
4319	3	OLD MANCHACA RD	715	1,748	Urban Collector	Urban	34
4004	3	PHOENIX PASS	471	1,047	Rural Local	Rural	34
5381	3	SERENE HILLS CT	723	1,381	Rural Local	Rural	34
5812	3	BLUE HILL CT	472	1,183	Rural Local	Rural	35
8884	3	COMANCHE TRL	214	523	Rural Collector	Rural	35
6878	3	DERECHO DR	2,148	4,534	Rural Local	Rural	35
4102	3	FITZHUGH RD	2,185	5,584	Rural Minor Arterial	Rural	35
4395	3	GUN FIGHT LA	464	1,393	Urban Local	Urban	35
2329	3	HURST CREEK RD	434	1,062	Rural Local	Rural	35
3946	3	WEIR LOOP CIR	2,005	4,455	Rural Local	Rural	35
5836	3	CIMA CIR	209	537	Rural Local	Rural	36
9010	3	FITZHUGH RD	2,856	7,933	Rural Minor Arterial	Rural	36
5880	3	FLASHPOINT CT	331	916	Rural Local	Rural	36
2887	3	LAKEHURST RD	1,328	3,246	Rural Collector	Rural	36
5187	3	SACRED MOON CV	211	803	Rural Local	Rural	36
5876	3	SHARL CV	615	1,941	Rural Local	Rural	36
6158	3	SPICEWOOD MESA	628	1,534	Rural Local	Rural	36
227	3	TERRACE MOUNTAIN DR	624	1,455	Urban Local	Urban	36
6270	3	TRANQUIL OAKS DR	130	345	Urban Local	Urban	36
1569	3	VICINITY TRL	2,268	4,032	Rural Local	Rural	36
9499	3	CHAPPELL LA	319	639	Urban Local	Urban	37
4026	3	DEER HAVEN RD	1,353	3,006	Rural Local	Rural	37
4417	3	ETTA LA	1,678	2,983	Urban Local	Urban	37
6616	3	HONEYCOMB DR	701	1,756	Rural Local	Rural	37
5846	3	INDIAN RIDGE DR	315	560	Rural Local	Rural	37
1587	3	RED BRANGUS DR	4,140	10,121	Rural Local	Rural	37
6294	3	SANDSTONE ST	1,578	2,805	Rural Local	Rural	37
4031	3	SUMMERVALE DR	290	643	Rural Local	Rural	37
1594	3	ANDREW DR	325	723	Rural Local	Rural	38
1337	3	BEACON DR	353	825	Rural Local	Rural	38
4585	3	BIG VALLEY DR	1,109	2,447	Rural Local	Rural	38
5929	3	COYOTE CT	367	1,476	Urban Local	Urban	38
5004	3	LAKEVIEW DR	969	1,938	Rural Local	Rural	38

GISID	Precint	Street Name	Length (ft)	Area (yd2)	Class	Environment	2009 OCI
4709	3	LIVE OAK	593	1,185	Rural Local	Rural	38
5871	3	MIDMORNING DR	415	738	Rural Local	Rural	38
6169	3	ROCKCLIFF RD	1,185	3,159	Rural Local	Rural	38
7378	3	SASSMAN RD	8,758	21,409	Rural Arterial	Rural	38
5956	3	SPLIT ROCK TRL	277	1,028	Urban Local	Urban	38
67	3	SPREADING OAKS RD	638	1,560	Rural Local	Rural	38
4095	3	APPALOOSA RUN	1,872	4,992	Rural Local	Rural	39
6426	3	CLIFFVIEW DR	842	2,053	Rural Local	Rural	39
4461	3	EASY ST	1,034	1,838	Rural Local	Rural	39
8678	3	HAMILTON POOL RD	6,844	16,731	Rural Minor Arterial	Rural	39
2310	3	HURST CREEK RD	718	1,594	Rural Local	Rural	39
5944	3	KNIPP CV	260	954	Urban Local	Urban	39
4101	3	LONG BRANCH DR	1,545	3,777	Rural Local	Rural	39
4738	3	MIDDLE DARLEEN	650	939	Rural Local	Rural	39
1193	3	PANTERA RIDGE	430	1,004	Urban Local	Urban	39
2377	3	QUANAH PARKER TRL	1,744	3,101	Rural Local	Rural	39
4648	3	ROCK CLIFF CV	1,045	1,626	Rural Local	Rural	39
4108	3	WHITE TAIL TRL	703	1,718	Rural Local	Rural	39
45266	3	WINDING CREEK RD	534	1,306	Rural Local	Rural	39
4569	3	ALGERITA TER	1,322	2,645	Rural Local	Rural	40
5169	3	ARBUTUS CV	395	1,355	Rural Local	Rural	40
2774	3	COLBY HILL DR	265	412	Rural Local	Rural	40
9346	3	FLINT ROCK RD	687	1,602	Rural Collector	Rural	40
9668	3	FLINT ROCK RD	1,409	3,288	Rural Collector	Rural	40
2350	3	GERONIMO TRL	232	515	Rural Collector	Rural	40
4424	3	GUN FIGHT LA	255	765	Urban Local	Urban	40
65	3	HONEYCOMB DR	1,323	2,940	Rural Local	Rural	40
9385	3	LAKEHURST RD	2,417	6,177	Rural Collector	Rural	40
4107	3	LITTLE THICKET RD	4,236	9,414	Rural Local	Rural	40
4321	3	MARGRA LA	688	1,300	Urban Local	Urban	40
9500	3	MOORELAND DR	312	692	Rural Local	Rural	40
4903	3	PENELOPE CIR	428	1,189	Rural Local	Rural	40
5947	3	POPPY WOOD CV	293	1,198	Urban Local	Urban	40
6632	3	RAYHNAM HILL DR	371	824	Rural Local	Rural	40
6633	3	RAYHNAM HILL DR	241	536	Rural Local	Rural	40
5392	3	REIMERS-PEACOCK RD	725	1,610	Rural Local	Rural	40
4320	3	SANDERS ST	1,140	2,280	Urban Local	Urban	40
162	3	SHADY MOUNTAIN RD	318	706	Rural Local	Rural	40
3110	3	SLOW TURTLE CV	730	2,508	Rural Local	Rural	40
4009	3	TANGLERIDGE CIR	2,817	6,885	Rural Local	Rural	40
3959	3	TWILIGHT VISTA	1,161	3,048	Rural Local	Rural	40
1419	3	WATUMBA RD	913	2,130	Rural Local	Rural	40
5806	3	WILLIAMSON CREEK DR	297	661	Rural Local	Rural	40
1590	3	ANDREW DR	287	637	Rural Local	Rural	41
2813	3	BEE CREEK RD	405	1,035	Rural Collector	Rural	41
3921	3	CIRCLE DR	485	1,187	Rural Arterial	Rural	41
6425	3	CLIFFSAGE AV	888	1,974	Rural Local	Rural	41
4020	3	CREST VIEW RD	801	1,780	Rural Local	Rural	41
2333	3	ECHO LA	420	839	Rural Local	Rural	41
6557	3	FALL CREEK RD	4,911	12,004	Rural Local	Rural	41
4016	3	FEATHER HILL RD	1,329	2,953	Rural Local	Rural	41
4415	3	GATLING GUN LA	322	1,467	Urban Collector	Urban	41
2656	3	KOHLERS TRL	422	937	Rural Local	Rural	41
5254	3	LAKE LOOP DR	987	1,755	Rural Local	Rural	41
5002	3	LAKE TRAVIS RESORT RD	339	602	Rural Local	Rural	41
5226	3	MANSFIELD DR	1,804	4,812	Urban Local	Urban	41

GISID	Precint	Street Name	Length (ft)	Area (yd2)	Class	Environment	2009 OCI
1469	3	SAN ANTONIO ST	388	861	Rural Local	Rural	41
5971	3	SIX GUN TRL	642	2,243	Urban Local	Urban	41
3613	3	THOMASWOOD LA	1,414	3,141	Rural Local	Rural	41
2240	3	TRAVIS VIEW LP	271	722	Rural Local	Rural	41
1580	3	ANDREW DR	278	618	Rural Local	Rural	42
6414	3	BULLICK HOLLOW RD	1,911	5,097	Rural Arterial	Rural	42
6415	3	BULLICK HOLLOW RD	187	498	Rural Arterial	Rural	42
5991	3	CHERYL LYNN RD	797	1,866	Rural Local	Rural	42
1262	3	LAKE TRAVIS DR	905	1,911	Rural Local	Rural	42
3931	3	PITTER PAT LA	708	1,573	Rural Local	Rural	42
4935	3	RED BIRD TRL	156	347	Rural Local	Rural	42
1299	3	RIDGETOP TER	839	1,677	Rural Local	Rural	42
1279	3	ROCKY RIDGE RD	2,542	5,930	Rural Local	Rural	42
3969	3	SCENIC BROOK DR	464	1,134	Rural Collector	Rural	42
4029	3	SUMMERVALE DR	285	633	Rural Local	Rural	42
7698	3	THAXTON RD	2,293	6,114	Rural Arterial	Rural	42
3168	3	THE HIGH RD	839	2,050	Rural Collector	Rural	42
2099	3	WESTLAKE DR	365	1,907	Rural Collector	Rural	42
4951	3	AGUILA CIR	191	486	Rural Local	Rural	43
1585	3	ANDREW DR	346	769	Rural Local	Rural	43
4035	3	CLEMENTE CIR	2,081	4,856	Rural Local	Rural	43
1192	3	DOUBLE SPUR LP	1,344	3,286	Rural Local	Rural	43
6412	3	EDWARDS DR	611	1,291	Rural Local	Rural	43
28	3	FAUBION TRL	9,111	19,235	Rural Local	Rural	43
7967	3	FLINT ROCK RD	2,451	6,537	Rural Collector	Rural	43
5695	3	FOWLER DR	107	285	Urban Local	Urban	43
4383	3	GUN FIGHT LA	290	869	Urban Local	Urban	43
4586	3	GUN FIGHT LA	607	1,821	Urban Local	Urban	43
6016	3	HORSETHIEF TRL	1,851	3,701	Rural Local	Rural	43
4100	3	LONG BRANCH DR	3,446	8,424	Rural Local	Rural	43
5816	3	MEADOW GREEN CT	391	1,048	Rural Local	Rural	43
1566	3	MELS RD	2,399	4,798	Rural Local	Rural	43
1225	3	OLD ANDERSON MILL RD	440	979	Urban Local	Urban	43
4576	3	OLD SAN ANTONIO RD	1,556	3,976	Rural Collector	Rural	43
3979	3	ROSSON DR	184	368	Rural Local	Rural	43
73	3	ROUND MOUNTAIN RD	375	916	Rural Minor Arterial	Rural	43
2824	3	SERENE HILLS DR	1,280	3,129	Rural Collector	Rural	43
4452	3	SLAUGHTER CREEK DR	2,191	5,429	Urban Local	Urban	43
5658	3	SONOMA CV	365	1,296	Urban Local	Urban	43
4674	3	SPANISH OAK TRL	2,161	4,321	Rural Local	Rural	43
25	3	SUMMIT VIEW DR	594	1,321	Rural Local	Rural	43
1584	3	ANDREW DR	843	1,873	Rural Local	Rural	44
4463	3	FRATE BARKER RD	1,430	3,495	Rural Arterial	Rural	44
4398	3	GUN FIGHT LA	139	416	Urban Local	Urban	44
2634	3	HUMMINGBIRD LA	455	1,012	Urban Collector	Urban	44
1593	3	LAKEVIEW DR	1,155	2,310	Rural Local	Rural	44
4346	3	OLD MANCHACA RD	1,100	2,812	Urban Collector	Urban	44
4010	3	OLIVER DR	740	1,809	Rural Local	Rural	44
5382	3	SHANE LANDON CT	385	1,035	Rural Local	Rural	44
6162	3	TEXAS PLUME RD	420	1,818	Urban Collector	Urban	44
2242	3	TRAVIS VIEW LP	1,259	3,356	Rural Local	Rural	44
2439	3	WESTWARD HO TRL	2,104	3,273	Rural Local	Rural	44
6416	3	BULLICK HOLLOW RD	514	1,371	Rural Arterial	Rural	45
4023	3	CREST VIEW RD	500	1,110	Rural Local	Rural	45
4303	3	DOE RUN	362	1,087	Urban Local	Urban	45
9345	3	FLINT ROCK RD	283	661	Rural Collector	Rural	45

GISID	Precint	Street Name	Length (ft)	Area (yd2)	Class	Environment	2009 OCI
4947	3	GAVILAN CIR	181	438	Rural Local	Rural	45
4954	3	GUAJOLOTE CIR	296	642	Rural Local	Rural	45
4669	3	HONEYCOMB DR	1,552	3,431	Rural Local	Rural	45
4952	3	JAVELINA CIR	156	417	Rural Local	Rural	45
4094	3	JESS DR	1,345	2,691	Rural Local	Rural	45
5874	3	JESS DR	517	1,034	Rural Local	Rural	45
1370	3	LA HACIENDA DR	2,246	4,990	Rural Local	Rural	45
7941	3	LAKE SHORE DR	1,051	2,102	Rural Local	Rural	45
6019	3	ONION CREEK DR	313	556	Rural Local	Rural	45
4931	3	PHILLIPS CIR	406	990	Rural Local	Rural	45
1300	3	RIDGETOP TER	1,738	3,475	Rural Local	Rural	45
1553	3	RIVER RD	61	149	Rural Local	Rural	45
1297	3	SOUTH RIDGE LA	1,886	4,191	Rural Local	Rural	45
4708	3	SPANISH OAK	417	835	Rural Local	Rural	45
1191	3	SPICEWOOD MESA	545	1,332	Rural Local	Rural	45
7652	3	TABLETOP MOUNTAIN DR	1,842	3,684	Rural Local	Rural	45
5930	3	UVALDE CV	364	1,231	Urban Local	Urban	45
1267	3	WEST BEACH RD	1,766	3,925	Rural Local	Rural	45
6547	3	AZURE HIGHLAND RD	4,034	8,068	Urban Collector	Urban	46
8627	3	BOB WIRE RD	3,337	7,786	Rural Local	Rural	46
3981	3	CIRCLE DR	411	1,050	Rural Arterial	Rural	46
9347	3	CREE LA	173	385	Rural Local	Rural	46
4389	3	ELDORADO TRL	1,362	6,206	Urban Local	Urban	46
3971	3	HILLSIDE NORTH	1,146	3,002	Rural Local	Rural	46
1255	3	MEDIAN RD	166	387	Rural Local	Rural	46
6556	3	OLD SAN ANTONIO RD	4,789	12,238	Rural Collector	Rural	46
1374	3	RAINBOW ONE	1,419	3,152	Rural Local	Rural	46
1302	3	RITTENHOUSE SHORE DR	1,300	2,599	Rural Local	Rural	46
4918	3	TOP OF THE TRAIL CV	257	842	Rural Local	Rural	46
1261	3	TRAIL OF THE WOODS	773	1,804	Rural Local	Rural	46
2092	3	WESTLAKE DR	534	2,790	Rural Collector	Rural	46
4106	3	WHITE TAIL TRL	1,679	4,104	Rural Local	Rural	46
1591	3	ANDREW DR	230	510	Rural Local	Rural	47
4525	3	ARROYO DOBLE DR	819	1,820	Rural Local	Rural	47
4565	3	BEN MILAM DR	1,346	2,692	Rural Local	Rural	47
6013	3	BOB JOHNSON RD	1,289	3,014	Rural Local	Rural	47
6223	3	BUFFALO GAP RD	1,158	2,058	Rural Local	Rural	47
77	3	CEDAR RIDGE	1,638	3,639	Rural Local	Rural	47
3728	3	CRUMLEY RANCH DR	15,775	38,560	Rural Minor Arterial	Rural	47
21	3	FAWN DR	3,150	7,350	Rural Local	Rural	47
32	3	FAWN DR	1,138	2,656	Rural Local	Rural	47
2340	3	GERONIMO TRL	383	851	Rural Collector	Rural	47
4041	3	LA FAUNA VIEW	1,127	2,754	Rural Local	Rural	47
2779	3	MOON DANCE LA	309	549	Rural Local	Rural	47
4458	3	MOORELAND DR	273	546	Rural Local	Rural	47
4460	3	MOORELAND DR	292	585	Rural Local	Rural	47
5810	3	MOWINKLE CV	323	764	Rural Local	Rural	47
4534	3	OLD SAN ANTONIO RD	1,408	3,597	Rural Collector	Rural	47
4559	3	OLD SAN ANTONIO RD	455	1,163	Rural Collector	Rural	47
26	3	RANCH RD	1,277	2,837	Rural Local	Rural	47
3948	3	RIMSTONE TRL	1,851	4,113	Rural Local	Rural	47
16	3	ROCK CLIFF DR	2,277	5,312	Rural Local	Rural	47
3992	3	ROCK WAY DR	543	1,448	Rural Local	Rural	47
4530	3	RUNNING DEER TRL	856	2,569	Rural Local	Rural	47
5942	3	SASPARILLA CV	354	1,380	Urban Local	Urban	47
2768	3	SIESTA SHORES DR	6,168	13,706	Rural Local	Rural	47

GISID	Precint	Street Name	Length (ft)	Area (yd2)	Class	Environment	2009 OCI
2771	3	SIESTA SHORES DR	1,115	2,230	Rural Local	Rural	47
5011	3	SKYLINE DR	295	459	Rural Local	Rural	47
3929	3	WILLIAMSON CREEK DR	2,202	4,894	Rural Local	Rural	47
5873	3	ZYLE LA	468	1,039	Rural Local	Rural	47
6667	3	ANDERSON MILL RD	3,475	21,620	Rural Local	Rural	48
1589	3	ANDREW DR	293	650	Rural Local	Rural	48
1597	3	ANDREW DR	1,098	2,441	Rural Local	Rural	48
1325	3	BEACON DR	192	448	Rural Local	Rural	48
4397	3	BLACKSMITH LA	556	1,669	Urban Local	Urban	48
9759	3	BONHAM LA	1,051	2,336	Rural Local	Rural	48
8883	3	BULLICK HOLLOW RD	7,039	18,770	Rural Arterial	Rural	48
1379	3	CHECOTAH DR	264	587	Rural Local	Rural	48
9597	3	CLARA VAN	517	1,149	Rural Collector	Rural	48
7950	3	EDGEWATER DR	554	1,108	Rural Local	Rural	48
4047	3	EL DORADO DR	1,510	4,530	Rural Local	Rural	48
4419	3	EVENTIDE LA	701	1,636	Urban Local	Urban	48
1600	3	JIM BOWIE DR	1,510	2,685	Rural Local	Rural	48
2649	3	KOHLERS TRL	423	940	Rural Local	Rural	48
1273	3	MEDIAN RD	1,785	4,164	Rural Local	Rural	48
4552	3	MYSTIC DR	446	990	Rural Local	Rural	48
9	3	ROCK CLIFF DR	1,066	2,487	Rural Local	Rural	48
5853	3	SAN JUAN PASS	520	2,026	Urban Local	Urban	48
4326	3	SHADY HOLLOW DR	700	2,101	Urban Local	Urban	48
3916	3	THOMAS SPRINGS RD	1,928	4,712	Rural Arterial	Rural	48
5987	3	BARKER HOLLOW CV	566	1,810	Rural Local	Rural	49
4478	3	BLISS SPILLAR RD	1,888	5,035	Rural Minor Arterial	Rural	49
1221	3	BULLICK HOLLOW RD	1,281	3,416	Rural Arterial	Rural	49
5512	3	CAMINO ALTO	474	1,421	Rural Local	Rural	49
5225	3	CLOUDY RIDGE RD	431	1,198	Rural Local	Rural	49
4027	3	CREST VIEW RD	361	803	Rural Local	Rural	49
3111	3	DEER PASS	682	1,516	Urban Local	Urban	49
4386	3	ELDORADO TRL	621	2,827	Urban Local	Urban	49
2256	3	HURST HW	1,428	2,539	Rural Local	Rural	49
6407	3	KIDD LA	1,474	3,276	Rural Local	Rural	49
2203	3	LAGO VISTA DR	1,260	3,359	Rural Local	Rural	49
1308	3	LAKEVIEW DR	1,584	3,168	Rural Local	Rural	49
1583	3	LEATHA LA	1,437	2,555	Rural Local	Rural	49
2304	3	LOHMAN FORD RD	1,397	3,415	Rural Collector	Rural	49
176	3	LONESOME CT	315	664	Rural Local	Rural	49
4103	3	LONG BRANCH DR	912	2,229	Rural Local	Rural	49
2826	3	MAJESTIC RIDGE RD	751	1,670	Rural Local	Rural	49
4561	3	MYSTIC DR	460	1,023	Rural Local	Rural	49
6577	3	NOACK HILL	1,431	3,179	Rural Local	Rural	49
5963	3	PERENNIAL CT	133	716	Urban Local	Urban	49
22	3	RANCH RD	1,898	4,217	Rural Local	Rural	49
6184	3	SCENIC BROOK DR	597	1,459	Rural Collector	Rural	49
1177	3	TEXAS PLUME RD	329	803	Urban Collector	Urban	49
1268	3	TRAIL OF THE WOODS	558	1,303	Rural Local	Rural	49
1269	3	TRAIL OF THE WOODS	1,035	2,416	Rural Local	Rural	49
5821	3	WAGON RD WEST ST	3,608	7,216	Rural Local	Rural	49
2818	3	BEE CREEK RD	2,590	6,618	Rural Collector	Rural	50
9571	3	BEE CREEK RD	1,711	4,373	Rural Collector	Rural	50
10086	3	BOB WIRE RD	1,161	2,709	Rural Local	Rural	50
5850	3	BROKEN LANCE DR	309	677	Urban Local	Urban	50
9339	3	BUFFALO GAP RD	686	1,525	Rural Local	Rural	50
1157	3	CATSKILL TRL	843	2,529	Rural Local	Rural	50

GISID	Precint	Street Name	Length (ft)	Area (yd2)	Class	Environment	2009 OCI
81	3	CEDAR RIDGE	724	1,608	Rural Local	Rural	50
4444	3	CHAPPELL LA	300	601	Urban Local	Urban	50
4225	3	COLTON-BLUFF SPRINGS R	10,801	26,402	Rural Arterial	Rural	50
4739	3	EAST DARLEEN DR	646	1,148	Rural Local	Rural	50
3477	3	EMERALD FALLS DR	363	1,009	Urban Local	Urban	50
2650	3	GEBRON DR	696	1,546	Rural Local	Rural	50
2235	3	HIGHLAND DR	653	1,742	Rural Local	Rural	50
2632	3	HUMMINGBIRD LA	363	807	Urban Collector	Urban	50
5993	3	KAREN ANN CT	142	253	Rural Local	Rural	50
6349	3	KOHLERS TRL	195	432	Rural Local	Rural	50
4022	3	LA FAUNA PATH	898	2,693	Rural Local	Rural	50
166	3	LONG HILL DR	1,327	2,949	Rural Local	Rural	50
4553	3	OLD SAN ANTONIO RD	450	1,151	Rural Collector	Rural	50
45043	3	PACE BEND RD	2,305	7,682	Rural Collector	Rural	50
45049	3	PACE BEND RD	836	2,788	Rural Collector	Rural	50
2208	3	PARK DR	777	1,728	Rural Local	Rural	50
1399	3	PRYOR LA	1,122	2,493	Rural Local	Rural	50
37	3	ROCK CLIFF DR	2,982	6,958	Rural Local	Rural	50
3653	3	SADDLEHORN DR	4,051	9,903	Rural Local	Rural	50
8645	3	SERENE HILLS DR	563	1,377	Rural Collector	Rural	50
5955	3	SPLIT ROCK TRL	320	1,143	Urban Local	Urban	50
6186	3	SQUIRREL HW	202	829	Urban Local	Urban	50
4368	3	SUNDOWN TRL	399	1,816	Urban Local	Urban	50
4511	3	TWIN CREEKS RD	545	1,272	Rural Collector	Rural	50
1172	3	YAUPON DR	511	1,249	Urban Collector	Urban	50
4897	3	BITTERROOT CIR	385	1,352	Rural Local	Rural	51
2338	3	BLUE JAY LA	255	567	Urban Local	Urban	51
4476	3	BROWN BEAR LA	478	956	Rural Local	Rural	51
1559	3	CAMP CHAUTAUQUA RD	3,655	8,121	Rural Local	Rural	51
6272	3	CAPITOL VIEW DR	858	2,288	Rural Local	Rural	51
1164	3	CENTENNIAL TRL	584	1,752	Rural Local	Rural	51
6153	3	CENTENNIAL TRL	180	539	Rural Local	Rural	51
4036	3	CIRCLE DR	1,678	4,287	Rural Arterial	Rural	51
1376	3	COMANCHE TRL	1,456	3,559	Rural Collector	Rural	51
4996	3	COX CROSSING RD	5,748	12,774	Rural Local	Rural	51
3986	3	FITZHUGH RD	3,262	8,337	Rural Minor Arterial	Rural	51
9011	3	FITZHUGH RD	4,287	10,956	Rural Minor Arterial	Rural	51
6631	3	FLINT ROCK RD	1,843	4,913	Rural Collector	Rural	51
3932	3	MOWINKLE DR	1,155	2,567	Urban Collector	Urban	51
4550	3	OLD SAN ANTONIO RD	474	1,211	Rural Collector	Rural	51
45044	3	PACE BEND RD	1,030	3,434	Rural Collector	Rural	51
45046	3	PACE BEND RD	1,740	5,798	Rural Collector	Rural	51
4924	3	PANORAMA DR	1,661	2,584	Rural Local	Rural	51
9166	3	PEAK LOOKOUT DR	1,681	4,484	Rural Local	Rural	51
24	3	RANCH RD	845	1,878	Rural Local	Rural	51
1397	3	RED BIRD TRL	687	1,526	Rural Local	Rural	51
4067	3	RIM ROCK TRL	11,486	25,525	Rural Local	Rural	51
3617	3	RISING SMOKE LP	1,004	2,008	Rural Local	Rural	51
5822	3	ROSSON DR	188	376	Rural Local	Rural	51
3609	3	THOMAS SPRINGS RD	3,400	8,310	Rural Arterial	Rural	51
3134	3	WESTLAKE DR	1,318	3,661	Rural Collector	Rural	51
4734	3	WHITE RIM CV	205	635	Urban Local	Urban	51
2398	3	WHITEBEAD TRL	1,356	2,410	Rural Local	Rural	51
1586	3	WHITNEY DR	2,137	4,275	Rural Local	Rural	51
4969	3	AGARITA RD	1,339	3,273	Rural Local	Rural	52
4365	3	ALOYSIA DR	832	2,496	Urban Local	Urban	52

GISID	Precint	Street Name	Length (ft)	Area (yd2)	Class	Environment	2009 OCI
4097	3	APPALOOSA RUN	506	1,350	Rural Local	Rural	52
4014	3	BAXTER LA	1,499	4,496	Rural Local	Rural	52
2719	3	BOYD LA	437	777	Rural Local	Rural	52
3483	3	CARLSBAD DR	927	2,574	Rural Local	Rural	52
3646	3	CAUDILL LA	878	1,952	Rural Local	Rural	52
3918	3	CIRCLE DR	454	1,110	Rural Arterial	Rural	52
3939	3	CIRCLE DR	5,259	13,439	Rural Arterial	Rural	52
7568	3	COW CREEK RD	33,669	67,338	Urban Local	Urban	52
5979	3	EBONY HOLLOW CV	440	1,598	Urban Local	Urban	52
3478	3	EMERALD FALLS DR	309	859	Urban Local	Urban	52
4601	3	FENCERAIL RD	1,288	2,432	Rural Local	Rural	52
2830	3	FLINT ROCK RD	166	442	Rural Collector	Rural	52
2293	3	GENERAL WILLIAMSON DR	1,005	2,457	Rural Collector	Rural	52
8706	3	HAMILTON POOL RD	13,312	32,541	Rural Minor Arterial	Rural	52
1278	3	HI-LINE RD	817	1,996	Rural Local	Rural	52
1437	3	HUDSON BEND RD	77	213	Rural Minor Collect	Rural	52
4096	3	INDIAN SUMMIT	323	789	Rural Local	Rural	52
4039	3	LA FAUNA PATH	750	2,250	Rural Local	Rural	52
4052	3	LA FAUNA PATH	590	1,771	Rural Local	Rural	52
4015	3	LA TOSCA DR	1,006	2,236	Rural Local	Rural	52
52	3	LONG HOLLOW TRL	830	1,844	Rural Local	Rural	52
4555	3	MYSTIC DR	453	1,006	Rural Local	Rural	52
4556	3	ONION CREEK DR	903	2,008	Rural Local	Rural	52
45042	3	PACE BEND RD	1,292	4,305	Rural Collector	Rural	52
45045	3	PACE BEND RD	2,876	9,586	Rural Collector	Rural	52
45048	3	PACE BEND RD	984	3,279	Rural Collector	Rural	52
2654	3	PARKER BEND	353	785	Rural Local	Rural	52
1355	3	ROCK CREEK	296	657	Rural Local	Rural	52
5813	3	ROCK WAY DR	756	2,256	Rural Local	Rural	52
2783	3	ROD AND GUN CLUB RD	4,701	9,923	Rural Local	Rural	52
4667	3	SPREADING OAKS RD	603	1,481	Rural Local	Rural	52
2397	3	SPRING BRANCH TRL	1,057	1,880	Rural Local	Rural	52
4457	3	SUSIE ST	1,032	1,835	Rural Local	Rural	52
1266	3	TRAIL OF THE WOODS	513	1,197	Rural Local	Rural	52
6373	3	WESTLAKE DR	520	1,445	Rural Collector	Rural	52
229	3	WHITE RIM TRL	432	1,007	Urban Local	Urban	52
3940	3	WILLIAMSON CREEK DR	1,271	2,823	Rural Local	Rural	52
57	3	WINDY VALLEY DR	6,720	13,439	Rural Local	Rural	52
1357	3	BEACON DR	499	1,164	Rural Local	Rural	53
69	3	BIG SANDY DR	620	1,378	Rural Local	Rural	53
8885	3	BULLICK HOLLOW RD	4,754	12,676	Rural Arterial	Rural	53
4323	3	CAPISTRANO TRL	1,251	5,699	Urban Collector	Urban	53
4006	3	CIRCLE DR	1,437	3,673	Rural Arterial	Rural	53
4011	3	CIRCLE DR	641	1,637	Rural Arterial	Rural	53
5995	3	CONROY LA	1,416	3,148	Urban Local	Urban	53
1631	3	CRAWFISH LA	912	1,521	Rural Local	Rural	53
1363	3	ENID DR	1,225	2,721	Rural Local	Rural	53
39	3	FAWN DR	644	1,502	Rural Local	Rural	53
2647	3	GEBRON DR	167	372	Rural Local	Rural	53
6555	3	GENOA DR	491	2,620	Rural Local	Rural	53
1257	3	HOPKINS DR	601	1,336	Rural Local	Rural	53
2312	3	NO NAME	324	648	Rural Local	Rural	53
45047	3	PACE BEND RD	1,987	6,623	Rural Collector	Rural	53
5026	3	PEDERNALES CANYON TRL	3,477	8,499	Rural Local	Rural	53
71	3	ROUND MOUNTAIN RD	1,249	3,052	Rural Minor Arterial	Rural	53
76	3	ROUND MOUNTAIN RD	979	2,393	Rural Minor Arterial	Rural	53

GISID	Precint	Street Name	Length (ft)	Area (yd2)	Class	Environment	2009 OCI
2772	3	SIESTA SHORES DR	662	1,176	Rural Local	Rural	53
1174	3	TEXAS PLUME RD	1,010	2,470	Urban Collector	Urban	53
3100	3	TORO CANYON RD	394	1,095	Rural Collector	Rural	53
301	3	TRAVIS OAKS DR	396	1,057	Rural Local	Rural	53
6858	3	VESTAVIA RIDGE LA	896	2,687	Urban Local	Urban	53
3945	3	WEIR LOOP CIR	2,444	5,431	Rural Local	Rural	53
40642	3	WESTLAKE DR	136	376	Rural Collector	Rural	53
1323	3	AWALT DR	2,205	4,899	Rural Local	Rural	54
2769	3	BEE CREEK RD	4,573	11,686	Rural Collector	Rural	54
7268	3	BEE CREEK RD	667	1,706	Rural Collector	Rural	54
4733	3	CANYON VIEW	1,016	2,293	Urban Local	Urban	54
4240	3	CAPITOL VIEW DR	1,043	2,782	Rural Local	Rural	54
5731	3	DISTANT VIEW DR	667	1,479	Rural Local	Rural	54
5817	3	ELM CREEK CV	542	1,385	Rural Local	Rural	54
2270	3	GENERAL WILLIAMSON DR	1,438	3,515	Rural Collector	Rural	54
6026	3	GUN FIGHT LA	381	1,361	Urban Local	Urban	54
7338	3	HUGHES PARK RD	8,412	16,823	Rural Local	Rural	54
4459	3	JOY ST	1,025	1,821	Rural Local	Rural	54
2875	3	LAKEHURST RD	344	879	Rural Collector	Rural	54
1338	3	LAKEVIEW DR	1,472	2,289	Rural Local	Rural	54
3496	3	LOOMIS DR	381	1,059	Rural Local	Rural	54
6567	3	MICHAEL DALE	1,042	2,316	Rural Local	Rural	54
2273	3	OAK HURST RD	1,013	2,025	Rural Local	Rural	54
4955	3	PALOMA CIR	336	777	Rural Local	Rural	54
1292	3	POOL CANYON RD	2,701	6,001	Rural Local	Rural	54
6608	3	ROCK CREEK	208	462	Rural Local	Rural	54
3620	3	THOMAS SPRINGS RD	372	910	Rural Arterial	Rural	54
3626	3	THOMAS SPRINGS RD	1,144	2,797	Rural Arterial	Rural	54
3936	3	TOWANA TRL	791	1,758	Rural Local	Rural	54
2894	3	TRADEWIND DR	575	1,213	Rural Local	Rural	54
5877	3	TRAILMASTER DR	805	1,898	Rural Local	Rural	54
5240	3	WINDY HARBOR DR	1,407	4,191	Rural Local	Rural	54
4926	3	ALLENWOOD DR	685	1,369	Rural Local	Rural	55
2795	3	BEE CREEK RD	809	2,067	Rural Collector	Rural	55
2806	3	BEE CREEK RD	205	523	Rural Collector	Rural	55
5882	3	BONHAM LA	1,704	3,787	Rural Local	Rural	55
4289	3	BUCK RACE	488	1,465	Urban Local	Urban	55
4317	3	CAPISTRANO TRL	396	1,804	Urban Collector	Urban	55
6857	3	CASHELL WOOD DR	192	575	Urban Local	Urban	55
1159	3	CENTENNIAL TRL	484	1,452	Rural Local	Rural	55
6923	3	CORABELLO PL	763	2,289	Rural Local	Rural	55
50	3	COTTONWOOD DR	647	1,294	Rural Local	Rural	55
5847	3	CRAZY HORSE DR	313	591	Rural Local	Rural	55
4305	3	DOE RUN	514	1,543	Urban Local	Urban	55
1155	3	FOUNDATION RD	1,084	2,650	Rural Local	Rural	55
3651	3	HIGH PLAINS DR	519	1,212	Rural Local	Rural	55
188	3	LINDEMAN LA	757	1,767	Rural Collector	Rural	55
1301	3	LONGHORN LANDING	1,199	2,664	Rural Local	Rural	55
5223	3	MANSFIELD CIR	210	802	Urban Local	Urban	55
5336	3	MEADOWLARK SOUTH ST	169	375	Urban Collector	Urban	55
41328	3	MURFIN RD	952	2,327	Rural Local	Rural	55
45039	3	PACE BEND RD	2,076	6,918	Rural Collector	Rural	55
4308	3	PASEO DR	795	2,384	Urban Local	Urban	55
5490	3	PEACE PIPE PATH	343	914	Urban Local	Urban	55
87	3	PECAN HW	607	1,080	Rural Local	Rural	55
1403	3	RED BIRD TRL	337	748	Rural Local	Rural	55

GISID	Precint	Street Name	Length (ft)	Area (yd2)	Class	Environment	2009 OCI
1588	3	RED BRANGUS DR	306	748	Rural Local	Rural	55
2781	3	SIESTA SHORES DR	1,151	2,812	Rural Local	Rural	55
8636	3	BEE CREEK RD	443	1,133	Rural Collector	Rural	56
3928	3	CIRCLE DR	2,481	6,065	Rural Arterial	Rural	56
1443	3	ECK LA	536	1,311	Rural Local	Rural	56
1253	3	ELM DR	904	1,606	Rural Local	Rural	56
6217	3	FELICIA DR	2,633	4,681	Urban Collector	Urban	56
2249	3	GRAVEYARD POINT RD	330	587	Rural Local	Rural	56
2825	3	MAJESTIC RIDGE RD	920	2,044	Rural Local	Rural	56
6630	3	MAJESTIC RIDGE RD	700	1,556	Rural Local	Rural	56
6738	3	MAJESTIC RIDGE RD	396	879	Rural Local	Rural	56
2213	3	MARSHALL FORD RD	280	746	Rural Local	Rural	56
5868	3	MORNINGSUN DR	314	558	Rural Local	Rural	56
1311	3	MOUNTAIN TRL	576	1,279	Rural Local	Rural	56
1226	3	NAVAJO PASS	565	1,319	Rural Local	Rural	56
6649	3	OLD LOCKHART HWY	1,765	4,313	Rural Arterial	Rural	56
4560	3	ONION CREEK DR	675	1,575	Rural Local	Rural	56
8646	3	RANCH RD	403	895	Rural Local	Rural	56
3966	3	ROCK WAY DR	1,716	4,575	Rural Local	Rural	56
2	3	ROUND MOUNTAIN RD	5,413	13,232	Rural Minor Arterial	Rural	56
3670	3	SADDLEHORN DR	896	2,191	Rural Local	Rural	56
3972	3	SCENIC BROOK DR	351	858	Rural Collector	Rural	56
3997	3	SHALLOWFORD DR	1,064	2,838	Rural Local	Rural	56
1612	3	SKYLINE DR	537	1,192	Rural Local	Rural	56
30	3	SUMMIT VIEW DR	771	1,713	Rural Local	Rural	56
4901	3	T-BAR TRL	538	1,254	Urban Local	Urban	56
9183	3	TURNERSVILLE RD NORTH	7,280	17,797	Rural Arterial	Rural	56
4024	3	CANDELARIA DR	1,898	3,796	Rural Local	Rural	57
1375	3	CHECOTAH DR	325	722	Rural Local	Rural	57
2319	3	CHISHOLM TRL	629	1,258	Rural Local	Rural	57
4898	3	CONCHOS TRL	380	1,139	Rural Local	Rural	57
4437	3	CORNER BROOK PASS	542	1,565	Urban Local	Urban	57
9349	3	CREE LA	539	1,197	Rural Local	Rural	57
1420	3	ECK LA	2,003	4,895	Rural Local	Rural	57
4111	3	FITZHUGH RD	731	1,868	Rural Minor Arterial	Rural	57
4112	3	FITZHUGH RD	2,412	6,163	Rural Minor Arterial	Rural	57
1160	3	FOUNDATION RD	955	2,334	Rural Local	Rural	57
5858	3	GRANADA HILLS DR	1,780	5,659	Rural Local	Rural	57
3983	3	HUDSON LP	1,471	2,943	Rural Local	Rural	57
2869	3	LAKEHURST RD	2,183	5,579	Rural Collector	Rural	57
1326	3	LAND'S END	1,761	3,913	Rural Local	Rural	57
7293	3	LINDEMAN LA	2,783	7,112	Rural Collector	Rural	57
165	3	LONG HILL DR	1,917	4,260	Rural Local	Rural	57
36	3	LONG HOLLOW TRL	869	1,930	Rural Local	Rural	57
1180	3	MELLOW LA	1,131	2,638	Urban Local	Urban	57
4456	3	MOORELAND DR	315	770	Rural Local	Rural	57
7762	3	MORAY LA	611	1,834	Rural Local	Rural	57
4705	3	OAK CANYON	596	1,192	Rural Local	Rural	57
4564	3	ONION CREEK DR	464	1,083	Rural Local	Rural	57
4566	3	ONION CREEK DR	441	1,028	Rural Local	Rural	57
1548	3	PALEFACE RANCH RD	2,858	7,303	Rural Collector	Rural	57
1563	3	PALEFACE RANCH RD	4,855	12,407	Rural Collector	Rural	57
5342	3	PARKER BEND	377	1,018	Rural Local	Rural	57
4946	3	PESCADO CIR	423	1,120	Rural Local	Rural	57
3935	3	PITTER PAT LA	284	631	Rural Local	Rural	57
1365	3	ROCK CREEK	416	924	Rural Local	Rural	57

GISID	Precint	Street Name	Length (ft)	Area (yd2)	Class	Environment	2009 OCI
4	3	ROUND MOUNTAIN CIR	3,770	8,378	Urban Local	Urban	57
4288	3	SHADY HOLLOW DR	744	2,231	Urban Local	Urban	57
4422	3	TWILIGHT TRL	1,459	2,917	Urban Local	Urban	57
4512	3	TWIN CREEKS RD	675	1,574	Rural Collector	Rural	57
4257	3	WYLDWOOD RD	2,778	6,790	Rural Local	Rural	57
4299	3	ALDAMA DR	400	1,199	Urban Local	Urban	58
5838	3	APACHE SPRINGS CIR	385	769	Rural Local	Rural	58
4445	3	BARKER HOLLOW PASS	408	1,178	Rural Local	Rural	58
1381	3	BEACON DR	747	1,743	Rural Local	Rural	58
2877	3	BEE CREEK RD	806	2,059	Rural Collector	Rural	58
6350	3	BROOKS HOLLOW RD	1,474	2,949	Rural Local	Rural	58
4314	3	CAPISTRANO TRL	364	1,659	Urban Collector	Urban	58
5967	3	CAPSICUM CV	300	1,145	Urban Local	Urban	58
2214	3	CEDAR ST	362	803	Urban Local	Urban	58
1611	3	COLORADO DR	1,170	2,080	Rural Local	Rural	58
9378	3	CYPRESS RANCH BLVD	542	2,888	Urban Local	Urban	58
4021	3	DERECHO DR	2,374	5,539	Rural Local	Rural	58
4307	3	DOE RUN	1,066	3,199	Urban Local	Urban	58
5994	3	EDGEBROOK DR	721	1,442	Rural Local	Rural	58
9669	3	FLINT ROCK RD	474	1,581	Rural Collector	Rural	58
5966	3	FORT WORTH TRL	364	1,366	Urban Local	Urban	58
4411	3	GATLING GUN LA	267	1,217	Urban Collector	Urban	58
4058	3	HIGH VALLEY RD	339	715	Rural Local	Rural	58
1296	3	HUDSON BEND RD	210	584	Rural Minor Collect	Rural	58
1307	3	LONGHORN LANDING	359	797	Rural Local	Rural	58
2247	3	MANSFIELD DR	342	913	Urban Local	Urban	58
3960	3	MICHAEL DALE	368	817	Rural Local	Rural	58
4568	3	ONION CREEK DR	451	1,051	Rural Local	Rural	58
1653	3	PALEFACE RANCH RD	7,812	19,963	Rural Collector	Rural	58
4945	3	POTEAU CIR	697	1,548	Rural Local	Rural	58
3996	3	ROCK WAY DR	297	793	Rural Local	Rural	58
4704	3	SHADY MOUNTAIN RD	675	1,499	Rural Local	Rural	58
292	3	SINGLETON RD	3,457	6,914	Rural Local	Rural	58
3513	3	SONOMA DR	378	1,720	Urban Collector	Urban	58
8338	3	STEWART RD	506	1,125	Rural Collector	Rural	58
4656	3	SUMMIT VIEW DR	234	416	Rural Local	Rural	58
240	3	TRAILS END RD	1,067	2,490	Rural Collector	Rural	58
4518	3	ARROYO DOBLE DR	868	1,930	Rural Local	Rural	59
8421	3	BEN DORAN CT	484	1,628	Rural Local	Rural	59
2836	3	BLACKSMITH CV	1,345	3,187	Rural Local	Rural	59
2294	3	BRASS BUTTONS TRL	3,270	6,541	Rural Local	Rural	59
6862	3	BRIONNA WOOD LA	314	942	Urban Local	Urban	59
41338	3	BROOKS HOLLOW RD	167	333	Rural Local	Rural	59
4007	3	CANDELARIA DR	1,434	2,869	Rural Local	Rural	59
5655	3	CARLSBAD DR	618	1,999	Rural Local	Rural	59
1165	3	CENTENNIAL TRL	384	1,153	Rural Local	Rural	59
2309	3	CHISHOLM TRL	268	535	Rural Local	Rural	59
3927	3	CIRCLE DR	1,633	3,992	Rural Arterial	Rural	59
2871	3	CROSSWIND DR	895	2,188	Rural Collector	Rural	59
5881	3	DRIFT DR	662	1,471	Rural Local	Rural	59
6607	3	EDGEWATER DR	637	991	Rural Local	Rural	59
4391	3	ELDORADO TRL	412	1,877	Urban Local	Urban	59
5965	3	ELDORADO TRL	284	1,149	Urban Local	Urban	59
4554	3	GREENMEADOW DR	660	1,321	Rural Local	Rural	59
1434	3	HUDSON BEND RD	1,018	2,828	Rural Minor Collect	Rural	59
3933	3	KATHLEEN DR	543	1,026	Rural Local	Rural	59

GISID	Precint	Street Name	Length (ft)	Area (yd2)	Class	Environment	2009 OCI
4710	3	LIVE OAK	703	1,406	Rural Local	Rural	59
7342	3	MARSHALL FORD RD	182	566	Rural Local	Rural	59
2635	3	MEADOWLARK SOUTH ST	197	437	Urban Collector	Urban	59
6392	3	OLD FERRY RD	674	1,648	Rural Collector	Rural	59
9638	3	OLD MANCHACA RD	358	1,274	Urban Collector	Urban	59
4978	3	PARADISE CT	386	1,200	Rural Local	Rural	59
3957	3	ROCK WAY DR	1,095	2,919	Rural Local	Rural	59
4347	3	SPOTTED HORSE TRL	858	2,573	Urban Local	Urban	59
2897	3	STAGECOACH RANCH RD	2,690	5,978	Rural Local	Rural	59
4000	3	TARA LA	1,865	4,974	Rural Local	Rural	59
5943	3	TREADSOFT CV	1,217	3,970	Urban Local	Urban	59
7309	3	WESTLAKE DR	195	541	Rural Collector	Rural	59
192	3	WHITETAIL PASS	317	704	Rural Local	Rural	59
8333	3	YAUPON DR	552	1,349	Urban Collector	Urban	59
9369	3	BEE CREEK RD	6,295	16,088	Rural Collector	Rural	60
6574	3	BRITTANY POINT LA	933	2,593	Urban Local	Urban	60
8213	3	CASTELLANO WY	144	432	Urban Collector	Urban	60
1341	3	CEDAR LEDGE	368	819	Rural Local	Rural	60
6190	3	CHAPPELL LA	493	876	Rural Local	Rural	60
4433	3	CORNER BROOK PASS	537	1,550	Urban Local	Urban	60
1378	3	CREE LA	437	972	Rural Local	Rural	60
3616	3	DAWNING CT	614	1,879	Rural Local	Rural	60
5730	3	DISTANT VIEW DR	502	1,150	Rural Local	Rural	60
6424	3	D-K RANCH RD	282	690	Rural Local	Rural	60
8714	3	D-K RANCH RD	246	629	Rural Collector	Rural	60
3476	3	FAIRFAX RIDGE PL	233	647	Urban Local	Urban	60
6219	3	GEBRON DR	576	1,345	Rural Local	Rural	60
9408	3	HAYNIE FLAT RD	886	2,167	Rural Local	Rural	60
4479	3	JOHNSON LN	1,596	3,901	Rural Local	Rural	60
55	3	JUNIPER TRL	715	1,430	Rural Local	Rural	60
4085	3	LA PLATA LP	803	2,140	Rural Local	Rural	60
5863	3	LEWIS MOUNTAIN DR	298	946	Rural Local	Rural	60
2209	3	MARSHALL FORD RD	229	611	Rural Local	Rural	60
5950	3	MENODORA DR	153	756	Urban Local	Urban	60
1235	3	NAVAJO PASS	512	1,195	Rural Local	Rural	60
250	3	NORTH DARLEEN DR	847	1,506	Rural Local	Rural	60
3947	3	OAK VALLEY TRL	109	290	Rural Local	Rural	60
4562	3	ONION CREEK DR	443	1,034	Rural Local	Rural	60
4575	3	PURYEAR RD	1,149	2,809	Rural Collector	Rural	60
3953	3	SAM CARTER DR	2,558	5,116	Rural Local	Rural	60
4337	3	SPOTTED HORSE TRL	359	1,078	Urban Local	Urban	60
4028	3	SUMMERVALE DR	286	634	Rural Local	Rural	60
4353	3	SUNDOWN TRL	398	1,813	Urban Local	Urban	60
5285	3	TECK CIR	371	1,005	Rural Local	Rural	60
3606	3	THOMAS SPRINGS RD	640	1,563	Rural Arterial	Rural	60
3607	3	THOMAS SPRINGS RD	913	2,231	Rural Arterial	Rural	60
1408	3	WATUMBA RD	502	1,172	Rural Local	Rural	60
1398	3	WELETKA DR	428	998	Rural Local	Rural	60
4399	3	ACCOMAC DR	472	1,469	Urban Local	Urban	61
4454	3	BARKER HOLLOW PASS	369	1,065	Rural Local	Rural	61
8707	3	BEE CREEK RD	8,504	21,732	Rural Collector	Rural	61
4950	3	CHERRY LA	363	848	Rural Local	Rural	61
1610	3	COLORADO DR	1,084	1,927	Rural Local	Rural	61
3987	3	EITEL LA	443	985	Rural Local	Rural	61
1145	3	FOUNDATION RD	964	2,355	Rural Local	Rural	61
3993	3	GENEVA PKWY	343	763	Rural Local	Rural	61

GISID	Precint	Street Name	Length (ft)	Area (yd2)	Class	Environment	2009 OCI
4416	3	GUN FIGHT LA	539	1,617	Urban Local	Urban	61
1252	3	HUDSON BEND RD	239	585	Rural Minor Collect	Rural	61
5992	3	KAREN ANN CT	140	248	Rural Local	Rural	61
6292	3	LEDGESTONE TER	826	2,019	Rural Local	Rural	61
178	3	LINDEMAN LA	1,341	3,130	Rural Collector	Rural	61
182	3	LINDEMAN LA	331	771	Rural Collector	Rural	61
4994	3	MATHIS CIR	468	1,173	Rural Local	Rural	61
34307	3	MIDWOOD PKWY	340	907	Rural Local	Rural	61
4494	3	MISTLETOE TRL	1,498	3,494	Rural Local	Rural	61
5811	3	OAK VALLEY TRL	475	1,266	Rural Local	Rural	61
41364	3	OLD BURNET RD	186	454	Urban Collector	Urban	61
1107	3	OLD MILL RD	380	1,732	Urban Collector	Urban	61
6453	3	OLD MILL RD	107	486	Urban Collector	Urban	61
1564	3	PACE BEND RD	2,910	7,114	Rural Collector	Rural	61
5751	3	POINTS WEST RIDGE	264	864	Rural Local	Rural	61
4597	3	RED MESA HW	1,078	2,874	Urban Local	Urban	61
1349	3	ROCK CREEK	297	659	Rural Local	Rural	61
1283	3	ROCKY RIDGE RD	755	1,845	Rural Local	Rural	61
5941	3	SADDLESTRING TRL	322	1,202	Urban Local	Urban	61
6779	3	SERENE HILLS DR	1,381	3,375	Rural Collector	Rural	61
1394	3	SIOUX LA	800	1,866	Rural Local	Rural	61
4740	3	TRAILS END RD	869	1,738	Rural Collector	Rural	61
6634	3	TRAVIS VISTA DR	956	2,125	Rural Local	Rural	61
4506	3	TWIN CREEKS RD	1,119	2,610	Rural Collector	Rural	61
4720	3	WHITETAIL PASS	269	539	Rural Local	Rural	61
6296	3	YOUNG LA	1,564	4,170	Rural Local	Rural	61
3978	3	ACTON DR	836	1,486	Rural Local	Rural	62
4311	3	CAPISTRANO TRL	375	1,707	Urban Collector	Urban	62
4232	3	CAPITOL VIEW DR	1,057	2,819	Rural Local	Rural	62
1156	3	CENTENNIAL TRL	899	2,698	Rural Local	Rural	62
1448	3	CHERRY LA	325	757	Rural Local	Rural	62
4429	3	CREEK VIEW DR	1,782	3,960	Urban Local	Urban	62
4046	3	EL REY BLVD	709	1,733	Urban Collector	Urban	62
4508	3	ELM VIEW WY	213	472	Rural Local	Rural	62
2645	3	FARRIS DR	352	782	Rural Local	Rural	62
18	3	FAWN DR	720	1,680	Rural Local	Rural	62
4030	3	FLINTROCK CIR	2,568	5,706	Rural Local	Rural	62
2353	3	FRITZ HUGHES PARK RD	1,030	1,832	Rural Local	Rural	62
4068	3	GALLANT FOX RD	1,601	4,804	Rural Local	Rural	62
2646	3	GEBRON DR	667	1,557	Rural Local	Rural	62
4526	3	HERMOSA DR	449	1,348	Rural Local	Rural	62
1382	3	HUDSON BEND RD	1,920	5,334	Rural Minor Collect	Rural	62
53	3	JUNIPER TRL	783	1,565	Rural Local	Rural	62
2637	3	MEADOWLARK SOUTH ST	372	827	Urban Collector	Urban	62
4510	3	MISTLETOE TRL	1,919	4,477	Rural Local	Rural	62
6599	3	OLD BLISS SPILLAR RD	1,053	2,107	Rural Local	Rural	62
6926	3	ORSOBELLO CV	252	912	Rural Local	Rural	62
6777	3	PAWNEE PASS	1,679	2,611	Rural Local	Rural	62
1234	3	POCAHONTAS TRL	380	845	Rural Local	Rural	62
5958	3	SESBANIA DR	132	603	Urban Collector	Urban	62
261	3	SHAW DR	1,587	3,526	Rural Collector	Rural	62
263	3	SHAW DR	975	2,275	Rural Collector	Rural	62
4448	3	SLAUGHTER CREEK DR	1,715	4,001	Urban Local	Urban	62
4070	3	SOUTH WEST OAKS	1,668	3,706	Rural Local	Rural	62
4338	3	SPOTTED HORSE TRL	300	901	Urban Local	Urban	62
4040	3	SUMMERVALE DR	378	841	Rural Local	Rural	62

GISID	Precint	Street Name	Length (ft)	Area (yd2)	Class	Environment	2009 OCI
5870	3	SWELFLING TER	511	1,397	Rural Local	Rural	62
5809	3	TOWANA CIR	317	1,034	Rural Local	Rural	62
1445	3	VENADO DR	320	710	Rural Local	Rural	62
4401	3	ANTIETAM TRL	486	1,296	Urban Local	Urban	63
4477	3	BROWN BEAR LA	559	1,118	Rural Local	Rural	63
4606	3	CATTLEMAN DR	488	1,084	Rural Local	Rural	63
4938	3	CHECOTAH DR	727	1,615	Rural Local	Rural	63
5931	3	DENBAR CT	484	1,346	Urban Collector	Urban	63
1455	3	ECK LA	331	808	Rural Local	Rural	63
5818	3	ELM GROVE CIR	313	876	Rural Local	Rural	63
3475	3	EMERALD FALLS DR	281	780	Urban Local	Urban	63
4318	3	EVENINGSTAR DR	343	1,029	Urban Local	Urban	63
5218	3	FALLEN TIMBER DR	592	1,927	Rural Local	Rural	63
9027	3	FRATE BARKER RD	1,533	3,747	Rural Arterial	Rural	63
61	3	FULKES LA	2,334	5,446	Rural Collector	Rural	63
2323	3	GENERAL WILLIAMSON DR	1,350	2,999	Rural Collector	Rural	63
4051	3	HIGH VALLEY RD	335	708	Rural Local	Rural	63
3990	3	HILLSIDE DR	1,730	4,230	Rural Local	Rural	63
1444	3	HUDSON BEND RD	481	1,388	Rural Minor Collect	Rural	63
5251	3	HUMMINGBIRD LA	175	389	Rural Local	Rural	63
7878	3	IZORO BEND	533	1,599	Rural Local	Rural	63
6404	3	LAGO VISTA DR	366	975	Rural Local	Rural	63
6610	3	LAKE SHORE DR	2,201	4,892	Rural Local	Rural	63
1314	3	LAKEVIEW DR	1,365	2,123	Rural Local	Rural	63
3666	3	LONGHORN SKWY	426	1,088	Rural Collector	Rural	63
4216	3	MC KINNEY FALLS PKWY	1,775	9,466	Urban Minor Arterial	Urban	63
3942	3	MOWINKLE DR	1,075	2,627	Urban Collector	Urban	63
3914	3	MURMURING CREEK DR	689	1,914	Urban Local	Urban	63
5361	3	NO NAME	394	701	Rural Local	Rural	63
8114	3	R O DR	3,387	8,279	Rural Collector	Rural	63
1387	3	RED BIRD TRL	1,360	3,174	Rural Local	Rural	63
12	3	ROUND MOUNTAIN RD	505	1,235	Rural Minor Arterial	Rural	63
2435	3	RUNNING DEER TRL	194	430	Rural Local	Rural	63
5970	3	SILKWOOD CV	384	1,284	Urban Local	Urban	63
5857	3	SOUTH WEST OAKS	2,158	4,795	Rural Local	Rural	63
4266	3	SQUIRREL HW	267	1,096	Urban Local	Urban	63
6422	3	STEINER RANCH BLVD	9,074	37,306	Urban Arterial	Urban	63
5742	3	STREAMSIDE DR	735	2,202	Rural Local	Rural	63
3611	3	SUMMER SKY DR	551	1,469	Rural Local	Rural	63
4324	3	SUNDOWN TRL	319	1,451	Urban Local	Urban	63
4342	3	SUNDOWN TRL	657	2,992	Urban Local	Urban	63
4604	3	TURKEY ROOST RD	731	1,625	Rural Local	Rural	63
1169	3	YUCCA DR	841	2,056	Rural Local	Rural	63
4539	3	ARROYO DOBLE DR	247	549	Rural Local	Rural	64
4451	3	BARKER HOLLOW PASS	380	1,097	Rural Local	Rural	64
5387	3	BAY CIR	672	896	Rural Local	Rural	64
1303	3	BEACON DR	820	1,914	Rural Local	Rural	64
4598	3	BLISS SPILLAR RD	1,387	3,545	Rural Minor Arterial	Rural	64
8565	3	BREEZE WY	751	1,668	Rural Local	Rural	64
3991	3	BRONZEWOOD DR	1,188	2,904	Rural Local	Rural	64
4607	3	CATTLEMAN DR	655	1,456	Rural Local	Rural	64
245	3	CHALET CIR	318	707	Rural Local	Rural	64
7281	3	COULVER RD	5,404	13,209	Rural Local	Rural	64
9180	3	COUNTRY WHITE LA	916	2,036	Rural Local	Rural	64
6724	3	DOUBLE DOME RD	259	604	Rural Local	Rural	64
253	3	EAST DARLEEN DR	376	751	Rural Local	Rural	64

GISID	Precint	Street Name	Length (ft)	Area (yd2)	Class	Environment	2009 OCI
6295	3	EL REY BLVD	555	2,282	Urban Collector	Urban	64
4703	3	EL SOL DR	128	385	Rural Local	Rural	64
7785	3	FIORELLINO PL	198	594	Urban Collector	Urban	64
1258	3	FOREST WY	918	2,142	Rural Local	Rural	64
5951	3	FRODO CV	366	1,235	Urban Local	Urban	64
59	3	HONEYCOMB DR	1,050	2,334	Rural Local	Rural	64
5878	3	INDIAN SUMMIT	835	1,855	Rural Local	Rural	64
4017	3	LEDGESTONE TER	2,436	5,953	Rural Local	Rural	64
6986	3	LEDGESTONE TER	2,121	5,185	Rural Local	Rural	64
173	3	LINDEMAN LA	502	1,170	Rural Collector	Rural	64
2271	3	LOW WATER CROSSING RD	1,215	2,969	Rural Local	Rural	64
3952	3	MOWINKLE DR	757	1,849	Urban Collector	Urban	64
5807	3	MURMURING CREEK DR	347	1,215	Urban Local	Urban	64
45040	3	PACE BEND RD	6,789	22,630	Rural Collector	Rural	64
7991	3	QUINLAN PARK RD	3,411	18,951	Rural Arterial	Rural	64
7073	3	R O DR	2,623	6,412	Rural Collector	Rural	64
1623	3	SCENIC DR	496	992	Rural Local	Rural	64
264	3	SHAW DR	353	863	Rural Collector	Rural	64
4344	3	SPOTTED HORSE TRL	328	985	Urban Local	Urban	64
4263	3	SQUIRREL HW	186	763	Urban Local	Urban	64
298	3	TRAVIS OAKS DR	348	929	Rural Local	Rural	64
302	3	TRAVIS OAKS DR	232	619	Rural Local	Rural	64
5925	3	WYLDWOOD RD	2,060	5,035	Rural Local	Rural	64
1173	3	YUCCA DR	253	618	Rural Local	Rural	64
1176	3	YUCCA DR	458	1,120	Rural Local	Rural	64
1358	3	AWALT DR	732	1,626	Rural Local	Rural	65
7148	3	BINDON DR	192	575	Rural Local	Rural	65
7623	3	BIRCHINGTON DR	610	1,626	Rural Local	Rural	65
2816	3	BOB WIRE RD	288	671	Rural Local	Rural	65
6265	3	CAPISTRANO TRL	137	624	Urban Collector	Urban	65
4233	3	CAPITOL VIEW DR	705	1,880	Rural Local	Rural	65
5012	3	CEDAR LA	1,152	2,303	Rural Local	Rural	65
4728	3	CHERRY HOLLOW CT	770	1,686	Rural Local	Rural	65
1442	3	CHERRY LA	243	567	Rural Local	Rural	65
2343	3	CHISHOLM TRL	534	1,068	Rural Local	Rural	65
3922	3	CLAXTON DR	1,770	3,933	Rural Local	Rural	65
6187	3	EVENTIDE LA	306	714	Urban Local	Urban	65
6778	3	FLINT ROCK RD	965	3,217	Rural Collector	Rural	65
7968	3	FLINT ROCK RD	1,280	3,413	Rural Collector	Rural	65
95	3	GILLUM CREEK DR	1,828	4,063	Rural Local	Rural	65
5756	3	HIDEAWAY CV	707	2,088	Rural Local	Rural	65
1427	3	HORNSBY HILL RD	300	666	Rural Local	Rural	65
4271	3	INDIAN POINT DR	1,220	3,660	Urban Local	Urban	65
46	3	JOYCE DR	1,795	3,989	Rural Local	Rural	65
5740	3	KINGSTON DR	275	549	Rural Local	Rural	65
6927	3	LOMBARDI WY	715	2,144	Rural Local	Rural	65
51	3	LONG HOLLOW TRL	449	997	Rural Local	Rural	65
6739	3	MAJESTIC RIDGE RD	100	222	Rural Local	Rural	65
7116	3	MARSHALL FORD RD	406	1,084	Urban Local	Rural	65
4373	3	MIDDLE EARTH TRL	381	1,017	Urban Local	Urban	65
3955	3	MOWINKLE DR	686	1,676	Urban Collector	Urban	65
3923	3	PITTER PAT LA	702	1,559	Rural Local	Rural	65
3944	3	PITTER PAT LA	839	1,865	Rural Local	Rural	65
1227	3	POCAHONTAS TRL	475	1,055	Rural Local	Rural	65
1233	3	POCAHONTAS TRL	685	1,523	Rural Local	Rural	65
1621	3	SCENIC DR	459	918	Rural Local	Rural	65

GISID	Precint	Street Name	Length (ft)	Area (yd2)	Class	Environment	2009 OCI
10076	3	SHAW DR	10,881	25,388	Urban Local	Urban	65
1613	3	SKYLINE DR	693	1,540	Rural Local	Rural	65
4066	3	SPRING VALLEY RD	2,115	4,701	Rural Local	Rural	65
4265	3	SQUIRREL HW	407	1,674	Urban Local	Urban	65
8205	3	TEXAS BLUEBELL DR	414	1,243	Urban Local	Urban	65
6377	3	TRAVIS OAKS DR	1,243	3,314	Rural Local	Rural	65
5819	3	TWILIGHT VISTA	293	831	Rural Local	Rural	65
6459	3	VISTA OAKS DR	2,068	4,826	Rural Local	Rural	65
4531	3	WHITETAIL DR	1,129	3,386	Rural Local	Rural	65
10041	3	WOMACK DR	800	1,600	Rural Local	Rural	65
1170	3	YUCCA DR	395	966	Rural Local	Rural	65
1181	3	YUCCA DR	1,092	2,670	Rural Local	Rural	65
5948	3	AMMUNITION DR	392	1,474	Urban Local	Urban	66
4528	3	ARROYO DOBLE DR	201	446	Rural Local	Rural	66
4532	3	ARROYO DOBLE DR	493	1,096	Rural Local	Rural	66
1369	3	BEACON DR	441	1,028	Rural Local	Rural	66
7616	3	BRODIE LA	870	4,642	Urban Arterial	Urban	66
4446	3	CHAPPELL LA	294	587	Urban Local	Urban	66
1428	3	CHERRY LA	2,346	5,473	Rural Local	Rural	66
3924	3	CLAXTON DR	731	1,624	Rural Local	Rural	66
4927	3	COMANCHE TRL	1,808	4,420	Rural Collector	Rural	66
1360	3	ECK LA	1,643	3,651	Rural Local	Rural	66
9407	3	EL REY BLVD	464	1,908	Urban Collector	Urban	66
4328	3	EVENINGSTAR DR	375	1,124	Urban Local	Urban	66
2831	3	FLINT ROCK RD	786	2,095	Rural Collector	Rural	66
58	3	FULKES LA	1,401	3,269	Rural Collector	Rural	66
2234	3	GENERAL WILLIAMSON DR	514	1,829	Rural Collector	Rural	66
3645	3	HAMILTON POOL RD	691	1,688	Rural Minor Arterial	Rural	66
7879	3	IZORO BEND	504	1,511	Rural Local	Rural	66
197	3	LINDEMAN LA	503	1,173	Rural Collector	Rural	66
6030	3	LOST CAVERN CV	425	1,392	Urban Local	Urban	66
5374	3	MOON DANCE LA	316	457	Rural Local	Rural	66
2899	3	OVERLAND STAGE RD	304	675	Rural Local	Rural	66
3938	3	PITTER PAT LA	574	1,274	Rural Local	Rural	66
1224	3	POCAHONTAS TRL	927	2,061	Rural Local	Rural	66
1230	3	POCAHONTAS TRL	324	720	Rural Local	Rural	66
1232	3	POCAHONTAS TRL	399	886	Rural Local	Rural	66
8588	3	R O DR	282	690	Rural Collector	Rural	66
8589	3	R O DR	1,117	2,730	Rural Collector	Rural	66
3412	3	ROCKPARK DR	487	1,460	Urban Local	Urban	66
60	3	ROUND MOUNTAIN RD	9,261	22,638	Rural Minor Arterial	Rural	66
4893	3	SAWATCH CIR	147	707	Rural Local	Rural	66
2829	3	SERENE HILLS DR	1,530	3,740	Rural Collector	Rural	66
1497	3	SINGLETON DR	261	522	Rural Local	Rural	66
4418	3	SLAUGHTER CREEK DR	473	1,103	Urban Local	Urban	66
45284	3	SLAUGHTER CREEK DR	184	817	Urban Local	Urban	66
4013	3	SOUTH VIEW RD	843	2,061	Urban Collector	Urban	66
2898	3	STAGECOACH RANCH RD	1,436	3,192	Rural Local	Rural	66
3152	3	STONE CANYON DR	403	1,210	Urban Local	Urban	66
2212	3	THOMAS ST	561	1,122	Rural Local	Rural	66
1411	3	TIMOTHY CIR	572	1,270	Rural Local	Rural	66
4940	3	TIMOTHY CIR	497	1,104	Rural Local	Rural	66
8971	3	TRAILS END RD	4,050	9,450	Rural Collector	Rural	66
4602	3	TURKEY ROOST RD	458	1,069	Rural Local	Rural	66
4895	3	TURTLE LA	1,258	2,796	Rural Local	Rural	66
4509	3	TWIN CREEKS RD	278	649	Rural Collector	Rural	66

GISID	Precint	Street Name	Length (ft)	Area (yd2)	Class	Environment	2009 OCI
1286	3	ALLENWOOD DR	367	734	Rural Local	Rural	67
4519	3	BEAR CANYON DR	1,357	3,165	Rural Local	Rural	67
4521	3	BEAR CANYON DR	601	1,336	Rural Local	Rural	67
2819	3	BEE CREEK RD	1,849	4,725	Rural Collector	Rural	67
9031	3	BRODIE LA	322	1,717	Urban Arterial	Urban	67
7226	3	CORY LA	536	893	Rural Local	Rural	67
5075	3	CULPEPPER CV	577	1,799	Urban Local	Urban	67
6160	3	D-K RANCH RD	142	362	Rural Collector	Rural	67
1627	3	EDGEWATER DR	1,020	1,587	Rural Local	Rural	67
5666	3	FAIRFAX RIDGE PL	250	975	Urban Local	Urban	67
9070	3	FLAMINGO DR N	438	974	Rural Local	Rural	67
1229	3	FOREST WY	2,410	5,890	Rural Local	Rural	67
3650	3	HAMILTON POOL RD	4,165	10,180	Rural Minor Arterial	Rural	67
4896	3	HARE TRL	1,396	3,413	Rural Local	Rural	67
1544	3	HAYNIE FLAT RD	4,629	11,315	Rural Local	Rural	67
191	3	LINDEMAN LA	671	1,567	Rural Collector	Rural	67
5013	3	MOCKING BIRD LA	2,208	4,416	Rural Local	Rural	67
2306	3	OAK HURST RD	911	1,821	Rural Local	Rural	67
3949	3	OAK VALLEY TRL	525	1,400	Rural Local	Rural	67
1389	3	PATTY DR	257	513	Rural Local	Rural	67
3920	3	PITTER PAT LA	552	1,227	Rural Local	Rural	67
1236	3	POCAHONTAS TRL	754	1,676	Rural Local	Rural	67
4057	3	RAMBLE THREE ST	1,518	2,698	Rural Local	Rural	67
1413	3	RED BIRD TRL	457	1,016	Rural Local	Rural	67
4348	3	SADDLE MOUNTAIN TRL	496	1,487	Urban Local	Urban	67
3662	3	SADDLEHORN DR	540	1,319	Rural Local	Rural	67
45	3	SHEEP HOLLOW TRL	2,495	5,544	Rural Local	Rural	67
5291	3	SILVER CIR	272	613	Urban Collector	Urban	67
7317	3	SLAUGHTER CREEK DR	3,779	9,237	Urban Local	Urban	67
8947	3	SOUTH PENINSULAR DR	639	1,279	Rural Local	Rural	67
2900	3	STAGECOACH RANCH RD	612	1,361	Rural Local	Rural	67
2430	3	STEWART RD	863	1,918	Rural Collector	Rural	67
10051	3	SYLVESTER FORD RD	3,708	9,475	Rural Collector	Rural	67
1632	3	TIMBERLINE DR	370	617	Rural Local	Rural	67
3934	3	TOWANA TRL	744	1,654	Rural Local	Rural	67
254	3	TRAILS END RD	345	805	Rural Collector	Rural	67
296	3	TRAVIS OAKS DR	1,094	2,917	Rural Local	Rural	67
5849	3	VALLEY VISTA	1,382	2,881	Rural Local	Rural	67
6656	3	VIENTO DEL SUR	1,071	2,617	Rural Local	Rural	67
4714	3	WAGON WY	180	400	Urban Local	Urban	67
7241	3	WIRE RD	1,607	3,928	Rural Local	Rural	67
7624	3	YALDING DR	484	1,290	Rural Local	Rural	67
5840	3	YAUPON SPRINGS CIR	370	740	Rural Local	Rural	67
4293	3	ALDAMA DR	625	1,876	Urban Local	Urban	68
4608	3	BLISS SPILLAR RD	822	2,100	Rural Minor Arterial	Rural	68
6585	3	BRODIE LA	306	1,393	Urban Arterial	Urban	68
1312	3	BUCKEYE TRL	287	447	Rural Local	Rural	68
1440	3	CHERRY LA	253	591	Rural Local	Rural	68
3962	3	CIRCLE DR	275	734	Rural Arterial	Rural	68
8886	3	COMANCHE TRL	1,262	3,085	Rural Arterial	Rural	68
5981	3	CORNER BROOK CV	240	844	Urban Local	Urban	68
4660	3	COTTONWOOD DR	223	563	Rural Local	Rural	68
4059	3	EL REY BLVD	897	3,687	Urban Collector	Urban	68
25747	3	FLINT ROCK RD	539	1,436	Rural Collector	Rural	68
1265	3	FOREST WY	584	1,363	Rural Local	Rural	68
45285	3	FRATE BARKER RD	429	1,048	Rural Arterial	Rural	68

GISID	Precint	Street Name	Length (ft)	Area (yd2)	Class	Environment	2009 OCI
4396	3	GATLING GUN LA	595	2,708	Urban Collector	Urban	68
24996	3	GATLING GUN LN	168	765	Urban Collector	Urban	68
2246	3	GENERAL WILLIAMSON DR	134	476	Rural Collector	Rural	68
3649	3	HAMILTON POOL RD	3,868	9,455	Rural Minor Arterial	Rural	68
3970	3	HASKEL DR	916	1,629	Rural Local	Rural	68
6571	3	HAYNIE FLAT RD	581	1,163	Rural Local	Rural	68
4275	3	INDIAN POINT DR	830	2,489	Urban Local	Urban	68
2880	3	LAKEHURST RD	134	341	Rural Collector	Rural	68
35	3	LAYNE LP	265	590	Rural Local	Rural	68
1330	3	LONGHORN LANDING	249	554	Rural Local	Rural	68
2225	3	MARSHALL FORD RD	659	1,757	Rural Local	Rural	68
1410	3	MC INTYRE CIR	2,081	4,623	Rural Local	Rural	68
6641	3	MISTY VALLEY	574	1,276	Rural Local	Rural	68
4670	3	NAMELESS RD	2,300	5,878	Urban Arterial	Urban	68
1246	3	NAVAJO PASS	833	1,943	Rural Local	Rural	68
1599	3	NOMAD DR	1,505	2,676	Rural Local	Rural	68
1215	3	OLD ANDERSON MILL RD	971	2,157	Urban Local	Urban	68
6181	3	OLD BEE CAVE RD	2,155	5,267	Urban Collector	Urban	68
6413	3	OLD BURNET RD	361	883	Urban Collector	Urban	68
1578	3	OLD FERRY RD	266	650	Rural Collector	Rural	68
1598	3	OLD FERRY RD	2,921	7,140	Rural Collector	Rural	68
7710	3	OLD LOCKHART HWY	1,595	4,252	Rural Arterial	Rural	68
4571	3	ONION CREEK DR	441	980	Rural Local	Rural	68
4977	3	PARADISE CV	377	1,351	Rural Local	Rural	68
1395	3	PATTY DR	257	515	Rural Local	Rural	68
6559	3	PAWNEE PASS	1,060	2,473	Rural Local	Rural	68
6237	3	REYNOSA DR	144	432	Urban Local	Urban	68
7888	3	SALERNO PL	291	872	Rural Local	Rural	68
1620	3	SCENIC DR	330	586	Rural Local	Rural	68
269	3	SHAW DR	654	1,599	Rural Collector	Rural	68
4567	3	SHAWNEE DR	1,309	2,618	Rural Local	Rural	68
4074	3	SIGNAL HILL DR	1,345	3,288	Rural Local	Rural	68
8948	3	SINGLETON DR	575	1,150	Rural Local	Rural	68
8946	3	SOUTH PENINSULAR DR	439	877	Rural Local	Rural	68
8065	3	SPICEWOOD SPRINGS RD	9,493	24,260	Urban Arterial	Urban	68
4352	3	SPOTTED HORSE TRL	1,233	3,698	Urban Local	Urban	68
4268	3	SQUIRREL HW	492	2,024	Urban Local	Urban	68
225	3	TERRACE MOUNTAIN DR	915	2,135	Urban Local	Urban	68
3621	3	THOMASWOOD LA	302	671	Rural Local	Rural	68
1639	3	THURMAN BEND RD	343	837	Rural Collector	Rural	68
1237	3	TRAIL OF THE WOODS	489	1,195	Rural Local	Rural	68
1239	3	TRAIL OF THE WOODS	593	1,448	Rural Local	Rural	68
6568	3	VIKKI TER	1,195	2,656	Rural Local	Rural	68
1249	3	WEST BEACH CIR	615	1,230	Rural Local	Rural	68
1251	3	WEST BEACH RD	329	730	Rural Local	Rural	68
221	3	WHITE RIM TER	3,524	8,222	Urban Local	Urban	68
4533	3	WHITETAIL DR	456	1,367	Rural Local	Rural	68
1285	3	ALLENWOOD DR	203	406	Rural Local	Rural	69
1327	3	ARROYO RD	1,066	2,369	Rural Local	Rural	69
1289	3	AUSTIN BLVD	1,043	2,318	Rural Local	Rural	69
4005	3	BAXTER LA	1,058	3,174	Rural Local	Rural	69
7883	3	BENEVENTO WY	283	848	Rural Local	Rural	69
3608	3	BLUE HILL DR	1,668	3,892	Rural Local	Rural	69
6185	3	BRODIE LA	289	965	Rural Arterial	Rural	69
4472	3	BURSON DR	938	2,084	Rural Local	Rural	69
5252	3	CHIPMUNK RD	1,529	3,057	Rural Local	Rural	69

GISID	Precinct	Street Name	Length (ft)	Area (yd2)	Class	Environment	2009 OCI
4430	3	CORNER BROOK PASS	637	1,841	Urban Local	Urban	69
6313	3	D MORGAN RD	2,999	5,998	Urban Collector	Urban	69
1472	3	DOUBLE DOME RD	438	1,022	Rural Local	Rural	69
4351	3	FESTUS DR	448	1,343	Urban Local	Urban	69
3999	3	FITZHUGH RD	1,936	4,949	Rural Minor Arterial	Rural	69
9344	3	FLINT ROCK RD	355	948	Rural Collector	Rural	69
1546	3	HAYNIE FLAT RD	3,511	8,583	Rural Local	Rural	69
2636	3	HERON DR	477	1,060	Urban Local	Urban	69
1243	3	HOPKINS DR	524	1,164	Rural Local	Rural	69
1288	3	INSPIRATION CIR	818	1,817	Rural Local	Rural	69
3976	3	KAY LA	871	1,935	Rural Local	Rural	69
1318	3	LONGHORN LANDING	255	566	Rural Local	Rural	69
3668	3	LONGHORN SKWY	343	877	Rural Collector	Rural	69
9201	3	LONGHORN SKWY	771	1,969	Rural Collector	Rural	69
4595	3	LOST OASIS HW	769	2,563	Urban Collector	Urban	69
4596	3	LOST OASIS HW	418	1,717	Urban Collector	Urban	69
6354	3	MEADOWLARK ST	159	390	Rural Local	Rural	69
3965	3	MICHAEL DALE	423	941	Rural Local	Rural	69
1259	3	NAVAJO PASS	467	1,089	Rural Local	Rural	69
3950	3	OAK VALLEY TRL	494	1,316	Rural Local	Rural	69
1222	3	OLD ANDERSON MILL RD	435	968	Urban Local	Urban	69
6390	3	OLD FERRY RD	108	264	Rural Collector	Rural	69
6924	3	ORSOBELLO PL	509	1,526	Rural Local	Rural	69
1602	3	PALEFACE LAKE DR	231	410	Rural Local	Rural	69
1547	3	PALEFACE RANCH RD	3,214	8,214	Rural Collector	Rural	69
40	3	ROCK CLIFF DR	186	433	Rural Local	Rural	69
8202	3	ROSE GRASS LN	740	2,539	Urban Local	Urban	69
267	3	SHAW DR	939	2,294	Rural Collector	Rural	69
1499	3	SINGLETON DR	160	319	Rural Local	Rural	69
8949	3	SINGLETON DR	689	1,378	Rural Local	Rural	69
2409	3	SPRING BRANCH TRL	357	634	Rural Local	Rural	69
1238	3	TRAIL OF THE WOODS	663	1,620	Rural Local	Rural	69
4501	3	TWIN CREEKS RD	305	712	Rural Collector	Rural	69
6371	3	WESTLAKE DR	802	4,187	Rural Collector	Rural	69
1359	3	WHIPPOORWILL TRL	725	1,611	Rural Local	Rural	69
4892	3	ANTLER LA	1,431	3,180	Rural Local	Rural	70
4099	3	APPALOOSA RUN	539	2,157	Rural Local	Rural	70
6289	3	APPALOOSA RUN	1,027	2,739	Rural Local	Rural	70
1245	3	ARROWHEAD DR	1,933	4,296	Rural Local	Rural	70
4522	3	BEAR CANYON DR	480	1,066	Rural Local	Rural	70
2784	3	BEE CREEK RD	1,106	2,825	Rural Collector	Rural	70
4486	3	BLACK BEAR DR	262	611	Rural Local	Rural	70
2817	3	BOB WIRE RD	1,363	3,179	Rural Local	Rural	70
3980	3	BOLING DR	293	619	Rural Local	Rural	70
9811	3	BREEZE WY	2,064	4,587	Rural Local	Rural	70
3622	3	BRIGHT STAR LA	1,181	3,148	Rural Local	Rural	70
4481	3	BURSON DR	776	1,725	Rural Local	Rural	70
5828	3	BUTLER CIR	374	1,343	Rural Local	Rural	70
2560	3	CEDAR HURST LA	437	972	Rural Local	Rural	70
2478	3	DEBBA DR	445	1,087	Rural Collector	Rural	70
4292	3	DOE RUN	1,341	4,024	Urban Local	Urban	70
4570	3	EASLEY DR	430	860	Rural Local	Rural	70
3998	3	EL REY BLVD	260	636	Urban Collector	Urban	70
157	3	EL SOL DR	186	559	Rural Local	Rural	70
7782	3	FIORELLINO PL	710	2,129	Urban Collector	Urban	70
4912	3	FOREST CV	376	1,016	Rural Local	Rural	70

GISID	Precint	Street Name	Length (ft)	Area (yd2)	Class	Environment	2009 OCI
4380	3	GATLING GUN LA	296	1,347	Urban Collector	Urban	70
2243	3	GENERAL WILLIAMSON DR	827	2,942	Rural Collector	Rural	70
9409	3	HAYNIE FLAT RD	4,417	10,797	Rural Local	Rural	70
8419	3	HEATHMOUNT DR	299	829	Rural Local	Rural	70
7017	3	HEWITT LA	2,821	6,583	Rural Local	Rural	70
1240	3	HI-LINE RD	256	625	Rural Local	Rural	70
3694	3	HORSESHOE DR	625	1,459	Rural Local	Rural	70
1263	3	HUDSON BEND RD	346	847	Rural Minor Collect	Rural	70
1272	3	HUDSON BEND RD	3,045	8,459	Rural Minor Collect	Rural	70
1409	3	HUDSON BEND RD	1,559	4,331	Rural Minor Collect	Rural	70
1421	3	HUDSON BEND RD	691	1,920	Rural Minor Collect	Rural	70
2337	3	HUMMINGBIRD LA	327	727	Rural Local	Rural	70
8959	3	LAKEHURST LP	4,548	6,569	Rural Local	Rural	70
44	3	LIVE OAK DR	592	1,448	Rural Local	Rural	70
175	3	LONG HILL DR	335	745	Rural Local	Rural	70
181	3	LONG HILL DR	822	1,827	Rural Local	Rural	70
1313	3	LONGHORN LANDING	338	750	Rural Local	Rural	70
4495	3	LOWDEN LA	2,172	5,067	Urban Local	Urban	70
6014	3	LOWDEN LA	2,425	5,389	Urban Local	Urban	70
9861	3	MARY QUINLAN PARK RD(P	673	1,645	Rural Local	Rural	70
2655	3	METTLE DR	1,331	2,959	Rural Local	Rural	70
6867	3	MULEY DR	234	1,186	Urban Local	Urban	70
9158	3	OAK RIDGE DR	469	781	Rural Local	Rural	70
1604	3	OLD FERRY RD	7,661	18,726	Rural Collector	Rural	70
3989	3	OLIVER CEMETERY RD	941	2,509	Rural Local	Rural	70
4432	3	ONION HOLLOW RUN	737	2,128	Urban Local	Urban	70
7357	3	ORSOBELLO PL	201	602	Rural Local	Rural	70
45041	3	PACE BEND RD	2,531	8,435	Rural Collector	Rural	70
2853	3	PEDERNALES CANYON TRL	1,546	3,779	Rural Local	Rural	70
1418	3	RAINBOW HOLLOW DR	1,633	3,628	Rural Local	Rural	70
6427	3	RANDY RD	1,504	3,343	Rural Local	Rural	70
2820	3	RIDGEPOLE LA	1,835	4,281	Rural Local	Rural	70
1565	3	RIVER RD	828	2,024	Rural Local	Rural	70
68	3	ROUND MOUNTAIN RD	629	1,537	Rural Minor Arterial	Rural	70
163	3	SHADY MOUNTAIN RD	1,100	2,444	Rural Local	Rural	70
164	3	SHADY MOUNTAIN RD	870	1,933	Rural Local	Rural	70
266	3	SHAW DR	718	1,676	Rural Collector	Rural	70
27	3	SHEEP HOLLOW TRL	799	1,775	Rural Local	Rural	70
5974	3	SHOTGUN LA	499	1,219	Urban Local	Urban	70
3500	3	SONOMA DR	310	1,412	Urban Collector	Urban	70
4942	3	SOONER ST	189	378	Rural Local	Rural	70
4671	3	SUNNY OAK LA	1,862	3,723	Rural Local	Rural	70
4677	3	SUNSET HW	557	1,105	Rural Local	Rural	70
1179	3	TEXAS PLUME RD	426	1,041	Urban Collector	Urban	70
3951	3	THUNDERBIRD RD	3,038	6,750	Rural Local	Rural	70
3968	3	THUNDERBIRD RD	976	1,952	Rural Local	Rural	70
242	3	TRAILS END RD	8,312	19,394	Rural Collector	Rural	70
4520	3	TWIN CREEKS RD	663	1,547	Rural Collector	Rural	70
7326	3	TWIN CREEKS RD	203	452	Rural Collector	Rural	70
2705	3	W. LAKELAND DR	1,316	2,923	Rural Local	Rural	70
1400	3	WELETKA DR	566	1,321	Rural Local	Rural	70
6643	3	WHIPPOORWILL TRL	1,406	3,124	Rural Local	Rural	70
4572	3	WILD TURKEY DR	1,318	2,636	Rural Local	Rural	70
7880	3	ZENNOR CT	225	907	Rural Local	Rural	70
9463	3	ANDERSON MILL RD	974	8,221	Rural Minor Arterial	Rural	71
5875	3	APPALOOSA RUN	352	939	Rural Local	Rural	71

GISID	Precint	Street Name	Length (ft)	Area (yd2)	Class	Environment	2009 OCI
4538	3	ARROYO DOBLE DR	176	391	Rural Local	Rural	71
4449	3	BARKER HOLLOW PASS	823	2,376	Rural Local	Rural	71
1306	3	BEACON DR	219	512	Rural Local	Rural	71
2791	3	BEE CREEK RD	371	948	Rural Collector	Rural	71
2878	3	BEE CREEK RD	1,877	4,796	Rural Collector	Rural	71
4483	3	BLACK BEAR DR	450	1,050	Rural Local	Rural	71
3605	3	BLUE HILL DR	1,247	2,910	Rural Local	Rural	71
8314	3	BRADSHAW RD	6,926	20,009	Rural Minor Arterial	Rural	71
4287	3	BUCK RACE	368	1,104	Urban Local	Urban	71
6132	3	CAPITOL VIEW DR	748	1,994	Rural Local	Rural	71
2276	3	CENTER POINT LA	283	440	Rural Local	Rural	71
9334	3	COLBY HILL DR	944	1,888	Rural Local	Rural	71
1371	3	COMANCHE TRL	83	204	Rural Collector	Rural	71
4658	3	COTTONWOOD DR	416	950	Rural Local	Rural	71
4961	3	CULEBRA CIR	169	443	Rural Local	Rural	71
1422	3	DOSS RD	682	1,590	Rural Local	Rural	71
4301	3	DREW LA	425	802	Urban Local	Urban	71
4557	3	EASLEY DR	828	1,656	Rural Local	Rural	71
10120	3	EDWARDS HOLLOW RUN	1,853	5,354	Rural Local	Rural	71
3482	3	FAIRFAX RIDGE PL	638	1,772	Urban Local	Urban	71
8406	3	FARRINGTON CT	524	1,656	Rural Local	Rural	71
7780	3	FIORELLINO PL	159	476	Urban Collector	Urban	71
6188	3	GATLING GUN LA	150	682	Urban Collector	Urban	71
8639	3	HAMILTON POOL RD	282	689	Rural Minor Arterial	Rural	71
5399	3	HAPPY HOLLOW RD	1,362	2,271	Urban Collector	Urban	71
1568	3	HAYNIE FLAT RD	1,828	4,264	Rural Local	Rural	71
56	3	HONEYCOMB HW	6,252	15,282	Rural Local	Rural	71
1282	3	HUDSON BEND RD	268	743	Rural Minor Collect	Rural	71
2399	3	INDIAN CREEK RD	982	2,183	Rural Local	Rural	71
7881	3	IZORO BEND	506	1,519	Rural Local	Rural	71
6679	3	LAKESHORE DR EAST	257	457	Rural Local	Rural	71
10006	3	MC KINNEY FALLS PKWY	2,950	15,731	Urban Minor Arterial	Urban	71
4370	3	MENODORA DR	876	2,627	Urban Local	Urban	71
8410	3	MORAY LA	500	1,499	Rural Local	Rural	71
4907	3	OLD BURNET RD	806	1,970	Urban Collector	Urban	71
1109	3	OLD MILL RD	179	815	Urban Collector	Urban	71
1601	3	PALEFACE LAKE DR	190	338	Rural Local	Rural	71
2815	3	R O DR	1,363	3,331	Rural Collector	Rural	71
3499	3	SAN MATEO DR	368	1,351	Urban Local	Urban	71
8644	3	SERENE HILLS DR	1,364	3,334	Rural Collector	Rural	71
5859	3	SILVER MOUNTAIN DR	228	830	Rural Local	Rural	71
6511	3	SINGLETON BEND RD	1,798	4,595	Rural Collector	Rural	71
6179	3	SOUTHWEST PKWY	1,121	11,704	Rural Arterial	Rural	71
300	3	TRAVIS OAKS DR	323	860	Rural Local	Rural	71
1449	3	VENADO DR	291	647	Rural Local	Rural	71
6655	3	VIENTO DEL SUR	176	429	Rural Local	Rural	71
5186	3	WOODCUTTER'S WY	834	2,515	Rural Local	Rural	71
1118	3	ANDERSON MILL RD	1,155	6,160	Urban Minor Arterial	Urban	72
9464	3	ANDERSON MILL RD	1,670	14,098	Rural Minor Arterial	Rural	72
1260	3	ARROWHEAD DR	1,457	3,238	Rural Local	Rural	72
1316	3	BEACON DR	356	830	Rural Local	Rural	72
2785	3	BEE CREEK RD	1,611	4,118	Rural Collector	Rural	72
9368	3	BEE CREEK RD	1,556	3,977	Rural Collector	Rural	72
9572	3	BEE CREEK RD	1,574	4,022	Rural Collector	Rural	72
4558	3	BERMUDA DR	580	1,096	Rural Local	Rural	72
4599	3	BLISS SPILLAR RD	1,013	2,588	Rural Minor Arterial	Rural	72

GISID	Precint	Street Name	Length (ft)	Area (yd2)	Class	Environment	2009 OCI
4609	3	BLISS SPILLAR RD	489	1,248	Rural Minor Arterial	Rural	72
2335	3	BROKEN BOW TRL	836	1,857	Rural Local	Rural	72
8214	3	CASTELLANO WY	861	2,584	Urban Collector	Urban	72
5844	3	CEDAR SPRINGS CIR	373	747	Rural Local	Rural	72
1417	3	CHERRY LA	1,364	3,183	Rural Local	Rural	72
2241	3	CLOUDY RIDGE RD	1,397	3,881	Rural Local	Rural	72
8715	3	D-K RANCH RD	1,210	3,091	Rural Collector	Rural	72
1391	3	ECK LA	3,512	8,586	Rural Local	Rural	72
1446	3	ECK LA	1,114	2,722	Rural Local	Rural	72
5654	3	FAIRFAX RIDGE PL	222	900	Urban Local	Urban	72
4537	3	FIELD DR	730	1,621	Rural Local	Rural	72
13	3	GREAT OAKS BLVD	931	2,069	Urban Local	Urban	72
3647	3	HAMILTON POOL RD	1,108	2,709	Rural Minor Arterial	Rural	72
1572	3	HAYNIE FLAT RD	730	1,622	Rural Local	Rural	72
4043	3	HIGH VALLEY RD	330	696	Rural Local	Rural	72
200	3	HIGHCLIMB CT	1,731	3,462	Rural Local	Rural	72
6888	3	HI-LINE RD	1,759	4,301	Rural Local	Rural	72
4356	3	HOBBITON TRL	1,093	3,279	Urban Local	Urban	72
4375	3	HOBBITON TRL	398	1,195	Urban Local	Urban	72
8769	3	HORNSBY HILL RD	1,262	2,805	Rural Local	Rural	72
8704	3	HUDSON BEND RD	495	1,431	Rural Minor Collect	Rural	72
6215	3	LAKE CREST DR	1,208	2,818	Rural Local	Rural	72
1244	3	LAKE SHORE DR	708	1,573	Rural Local	Rural	72
172	3	LONG HILL DR	461	1,024	Rural Local	Rural	72
43	3	LONG HOLLOW LP	2,492	6,090	Rural Local	Rural	72
5814	3	OAK VALLEY CT	680	1,058	Rural Local	Rural	72
5980	3	ONION HOLLOW CV	151	607	Urban Local	Urban	72
4341	3	PIUTE TRL	888	2,663	Urban Local	Urban	72
5246	3	RABBIT RUN CIR	535	952	Rural Local	Rural	72
6420	3	ROLSTON PL	347	848	Rural Local	Rural	72
6541	3	ROUND MOUNTAIN RD	2,049	5,009	Rural Minor Arterial	Rural	72
4364	3	SADDLE MOUNTAIN TRL	602	1,807	Urban Local	Urban	72
7885	3	SALERNO PL	269	806	Rural Local	Rural	72
4513	3	SCISSORTAIL DR	2,147	4,770	Rural Local	Rural	72
6780	3	SERENE HILLS DR	279	681	Rural Collector	Rural	72
7457	3	SINGLETON BEND RD	8,411	21,494	Rural Collector	Rural	72
8128	3	SOUTH VIEW RD	1,587	3,879	Urban Collector	Urban	72
7321	3	SOUTHWEST PKWY	3,722	37,224	Rural Arterial	Rural	72
6052	3	STENSON DR	291	874	Rural Local	Rural	72
9191	3	TWIN CREEKS RD	941	2,090	Rural Collector	Rural	72
5834	3	WEST VIEW RD	1,724	3,863	Rural Local	Rural	72
6161	3	YAUPON DR	189	818	Urban Collector	Urban	72
1183	3	YUCCA DR	257	627	Rural Local	Rural	72
7565	3	ZAMBIA DR	305	916	Rural Local	Rural	72
8343	3	ANDERSON MILL RD	163	724	Urban Minor Arterial	Urban	73
6290	3	APPALOOSA RUN	118	314	Rural Local	Rural	73
1241	3	ARROWHEAD DR	1,372	3,049	Rural Local	Rural	73
1348	3	ARROYO RD	221	492	Rural Local	Rural	73
4514	3	ARROYO VISTA DR	1,510	3,356	Rural Local	Rural	73
6006	3	BLACK BEAR DR	601	1,349	Rural Local	Rural	73
7276	3	BLISS SPILLAR RD	2,631	13,447	Rural Minor Arterial	Rural	73
6129	3	BRODIE LA	821	2,735	Rural Arterial	Rural	73
4470	3	BURSON DR	1,487	3,303	Rural Local	Rural	73
1457	3	CONEJO DR	299	597	Rural Local	Rural	73
6494	3	COW CREEK RD	2,070	4,140	Urban Local	Urban	73
1195	3	D-K RANCH RD	204	500	Rural Collector	Rural	73

GISID	Precint	Street Name	Length (ft)	Area (yd2)	Class	Environment	2009 OCI
1248	3	FOREST WY	566	1,383	Rural Local	Rural	73
4587	3	GATLING GUN LA	347	1,581	Urban Collector	Urban	73
38	3	GILLUM CREEK DR	599	1,330	Rural Local	Rural	73
2248	3	GRAVEYARD POINT RD	1,360	2,417	Rural Local	Rural	73
8637	3	HAMILTON POOL RD	1,365	3,337	Rural Minor Arterial	Rural	73
8768	3	HORNSBY HILL RD	1,060	2,356	Rural Local	Rural	73
2434	3	INDIAN CREEK RD	344	765	Rural Local	Rural	73
5932	3	INDIAN POINT DR	280	1,182	Urban Local	Urban	73
1435	3	LAKEVIEW AV	1,660	3,688	Rural Local	Rural	73
48	3	LAYNE LP	450	999	Rural Local	Rural	73
6985	3	LEDGESTONE TER	304	744	Rural Local	Rural	73
8215	3	LOMBARDI WY	190	571	Rural Local	Rural	73
3672	3	LONGHORN SKWY	1,047	2,676	Rural Collector	Rural	73
1291	3	MOUNTAIN TRL	836	1,673	Rural Local	Rural	73
169	3	NAMELESS RD	5,135	13,694	Urban Arterial	Urban	73
1216	3	NAVAJO PASS	535	1,248	Rural Local	Rural	73
9159	3	OAK RIDGE DR	361	602	Rural Local	Rural	73
8585	3	R O DR	507	1,239	Rural Collector	Rural	73
1441	3	RAINBOW HOLLOW DR	649	1,442	Rural Local	Rural	73
1574	3	RIVER RD	2,319	5,669	Rural Local	Rural	73
8	3	ROUND MOUNTAIN CIR	1,387	3,082	Urban Local	Urban	73
5698	3	SAVOY CT	380	1,369	Urban Local	Urban	73
1162	3	SIERRA BLANCA	745	2,234	Rural Local	Rural	73
297	3	SINGLETON BEND RD	3,873	7,745	Rural Local	Rural	73
7799	3	SOMERSET CANYON LA	184	553	Rural Local	Rural	73
3531	3	SONOMA DR	155	704	Urban Collector	Urban	73
3532	3	SONOMA DR	381	1,736	Urban Collector	Urban	73
2828	3	SPLENDOR PASS	392	871	Rural Local	Rural	73
4529	3	STAGECOACH WY	1,129	2,635	Rural Local	Rural	73
2403	3	STEWART RD	256	569	Rural Collector	Rural	73
4741	3	TRAVISTA DR	859	1,909	Rural Local	Rural	73
9192	3	TWIN CREEKS RD	175	407	Rural Collector	Rural	73
3982	3	VIKKI TER	1,104	2,454	Rural Local	Rural	73
6001	3	WIRTH RD	458	611	Urban Local	Urban	73
6157	3	YUCCA DR	519	1,268	Rural Local	Rural	73
4400	3	ACCOMAC DR	677	2,107	Urban Local	Urban	74
1277	3	AUSTIN BLVD	834	1,852	Rural Local	Rural	74
7170	3	BINDON DR	123	368	Rural Local	Rural	74
4442	3	BLACK MESA HW	534	1,423	Rural Local	Rural	74
6124	3	BRIGHT STAR LA	1,217	3,245	Rural Local	Rural	74
4258	3	BRODIE LA	673	2,243	Rural Arterial	Rural	74
4269	3	BRODIE LA	257	1,171	Rural Arterial	Rural	74
6859	3	CASHELL WOOD DR	587	1,762	Urban Local	Urban	74
7362	3	CORABELLO PL	463	1,389	Rural Local	Rural	74
6653	3	CRAZYHORSE PASS	923	1,641	Rural Local	Rural	74
8201	3	CYPRESS RANCH BLVD	1,582	8,436	Urban Local	Urban	74
1223	3	DEER RUN RD	1,094	2,188	Rural Local	Rural	74
25323	3	E SLAUGHTER LN	1,453	9,684	Urban Collector	Urban	74
5390	3	EVIDENCE CV	1,940	4,526	Rural Local	Rural	74
8221	3	FIORELLINO PL	254	763	Urban Collector	Urban	74
4060	3	GRANADA HILLS DR	443	1,330	Rural Local	Rural	74
6978	3	HAMILTON POOL RD	10,513	25,699	Rural Minor Arterial	Rural	74
8642	3	HAMILTON POOL RD	1,251	3,059	Rural Minor Arterial	Rural	74
62	3	HONEYCOMB HW	2,240	5,476	Rural Local	Rural	74
1264	3	HUDSON BEND RD	423	1,174	Rural Minor Collect	Rural	74
4715	3	LONESOME CV	515	1,088	Rural Local	Rural	74

GISID	Precint	Street Name	Length (ft)	Area (yd2)	Class	Environment	2009 OCI
49	3	LONG HOLLOW LP	844	1,970	Rural Local	Rural	74
2221	3	MARSHALL FORD RD	320	853	Rural Local	Rural	74
4455	3	MAYO ST	1,021	2,497	Rural Local	Rural	74
6353	3	MEADOWLARK ST	175	428	Rural Local	Rural	74
4536	3	MYSTIC DR	796	1,769	Rural Local	Rural	74
1582	3	OLD FERRY RD	510	1,247	Rural Collector	Rural	74
8993	3	OLD LOCKHART HWY	235	625	Rural Local	Rural	74
6454	3	OLD MILL RD	478	2,178	Urban Collector	Urban	74
7356	3	ORSOBELLO PL	485	1,455	Rural Local	Rural	74
1576	3	PEDERNALES DR	328	729	Rural Local	Rural	74
1416	3	RED BIRD TRL	332	739	Rural Local	Rural	74
5961	3	SHERIFF CT	108	568	Urban Local	Urban	74
6510	3	SINGLETON BEND RD	2,998	7,661	Rural Collector	Rural	74
3524	3	SONOMA DR	185	841	Urban Collector	Urban	74
4008	3	SOUTH VIEW RD	815	1,992	Urban Collector	Urban	74
161	3	STENSON DR	280	839	Rural Local	Rural	74
2410	3	STEWART RD	157	349	Rural Collector	Rural	74
4995	3	SUNSET RIVER CIR	243	604	Rural Local	Rural	74
7359	3	TRAPINI PL	328	985	Rural Local	Rural	74
299	3	TRAVIS OAKS DR	351	935	Rural Local	Rural	74
180	3	WAGON WY	1,697	3,772	Urban Local	Urban	74
2223	3	WATER LA	290	580	Rural Local	Rural	74
3474	3	WATERCREST DR	296	823	Urban Local	Urban	74
3961	3	WEIR LOOP CIR	1,015	2,255	Rural Local	Rural	74
1396	3	WELETKA DR	220	513	Rural Local	Rural	74
2777	3	WINDY SHORES LP	997	1,661	Rural Local	Rural	74
4402	3	ACCOMAC DR	794	2,471	Urban Local	Urban	75
3535	3	BAYTON DR	230	1,046	Urban Collector	Urban	75
3539	3	BAYTON DR	312	1,420	Urban Collector	Urban	75
1309	3	BEACON DR	175	408	Rural Local	Rural	75
3654	3	BELL SPRINGS RD	780	1,560	Rural Arterial	Rural	75
8340	3	BOB WENTZ PARK RD	393	916	Rural Local	Rural	75
3977	3	BOLING DR	532	1,123	Rural Local	Rural	75
4385	3	CAPSICUM CV	314	943	Urban Local	Urban	75
4701	3	CEDAR LIME RD	1,582	3,691	Rural Local	Rural	75
9379	3	CYPRESS RANCH BLVD	623	3,320	Urban Local	Urban	75
4033	3	EL REY BLVD	2,739	6,695	Urban Collector	Urban	75
5661	3	FORTUNA CV	351	974	Urban Local	Urban	75
4948	3	GALLO CIR	160	424	Rural Local	Rural	75
4032	3	HIGH VALLEY RD	315	666	Rural Local	Rural	75
6678	3	LAKESHORE DR DR	208	369	Rural Local	Rural	75
1447	3	LAKEVIEW AV	682	1,516	Rural Local	Rural	75
9583	3	LOHMAN FORD RD	2,329	6,210	Rural Collector	Rural	75
7996	3	LONDON LA	301	904	Urban Local	Urban	75
1490	3	MC CORMICK MOUNTAIN DR	1,191	2,778	Rural Local	Rural	75
7919	3	NARROW VALLEY DR	502	1,507	Urban Local	Urban	75
4706	3	OAK CANYON	648	1,295	Rural Local	Rural	75
14	3	OAK RIDGE TRL	768	1,706	Urban Local	Urban	75
2848	3	PEDERNALES CANYON TRL	3,664	8,956	Rural Local	Rural	75
1577	3	PEDERNALES DR	1,090	2,421	Rural Local	Rural	75
6397	3	PEDERNALES DR	853	1,896	Rural Local	Rural	75
6398	3	PEDERNALES DR	1,549	3,441	Rural Local	Rural	75
10	3	ROUND MOUNTAIN CIR	1,255	2,788	Urban Local	Urban	75
6540	3	ROUND MOUNTAIN RD	852	2,083	Rural Minor Arterial	Rural	75
1622	3	SCENIC DR	1,845	3,689	Rural Local	Rural	75
4527	3	SENDERO VERDE	1,685	3,745	Rural Local	Rural	75

GISID	Precint	Street Name	Length (ft)	Area (yd2)	Class	Environment	2009 OCI
287	3	SINGLETON BEND RD	2,568	6,278	Rural Local	Rural	75
3528	3	SONOMA DR	478	2,178	Urban Collector	Urban	75
4003	3	SOUTH VIEW RD	607	1,484	Urban Collector	Urban	75
3640	3	STERLING PANORAMA TER	616	1,711	Rural Local	Rural	75
8339	3	STEWART RD	993	2,207	Rural Collector	Rural	75
4914	3	TRAVIS WOODS CV	701	1,739	Rural Local	Rural	75
3975	3	VIKKI TER	302	670	Rural Local	Rural	75
2127	3	WESTLAKE DR	541	2,042	Rural Collector	Rural	75
4076	3	YOUNG LA	1,470	3,919	Rural Local	Rural	75
7900	3	ZAMBIA DR	362	1,087	Rural Local	Rural	75
5688	3	ADELANTO CT	425	1,462	Urban Local	Urban	76
4516	3	ARROYO VISTA DR	992	2,205	Rural Local	Rural	76
5687	3	AVENAL DR	104	541	Urban Local	Urban	76
4423	3	BRODIE LA	682	3,106	Urban Arterial	Urban	76
209	3	CHERRY HOLLOW CRSG	1,119	2,488	Rural Local	Rural	76
212	3	CHERRY HOLLOW CRSG	900	2,000	Rural Local	Rural	76
9095	3	COMANCHE TRL	4,170	10,192	Rural Arterial	Rural	76
1167	3	CONCHOS TRL	465	1,395	Rural Local	Rural	76
7358	3	CORABELLO PL	215	644	Rural Local	Rural	76
2889	3	CROSSWIND DR	366	934	Rural Local	Rural	76
2482	3	DEBBA DR	336	820	Rural Collector	Rural	76
6584	3	DEBBA DR	393	874	Rural Collector	Rural	76
1196	3	D-K RANCH RD	332	812	Rural Collector	Rural	76
6032	3	EAGLE PASS RD	281	593	Urban Local	Urban	76
4431	3	EBONY HOLLOW PASS	519	1,500	Urban Local	Urban	76
4309	3	ESPERANZA DR	289	867	Urban Local	Urban	76
47	3	FULKES LA	607	1,417	Rural Collector	Rural	76
54	3	FULKES LA	2,317	5,406	Rural Collector	Rural	76
6887	3	HI-LINE RD	716	1,751	Rural Local	Rural	76
1250	3	HUDSON BEND RD	175	427	Rural Minor Collect	Rural	76
1293	3	HUDSON BEND RD	413	1,148	Rural Minor Collect	Rural	76
1450	3	HUDSON BEND RD	691	1,996	Rural Minor Collect	Rural	76
4084	3	LEWIS MOUNTAIN DR	660	2,640	Rural Local	Rural	76
9813	3	LIME CREEK RD	6,794	16,607	Rural Minor Arterial	Rural	76
4105	3	LONG BRANCH DR	717	1,752	Rural Local	Rural	76
4440	3	LOST OASIS HW	319	1,062	Urban Collector	Urban	76
4889	3	MACAW DR	139	418	Urban Local	Urban	76
40605	3	MC KINNEY FALLS PKWY	467	2,493	Urban Minor Arterial	Urban	76
40606	3	MC KINNEY FALLS PKWY	709	3,779	Urban Minor Arterial	Urban	76
4523	3	MYSTIC DR	639	1,421	Rural Local	Rural	76
9736	3	NAMELESS RD	5,330	13,622	Urban Arterial	Urban	76
252	3	NORTH DARLEEN DR	404	809	Rural Local	Rural	76
2388	3	OAK GROVE BLVD	1,708	4,934	Rural Local	Rural	76
1281	3	POOL CANYON RD	448	996	Rural Local	Rural	76
2808	3	R O DR	302	738	Rural Collector	Rural	76
1551	3	RIVER RD	1,280	3,128	Rural Local	Rural	76
3492	3	SAN MATEO DR	399	1,464	Urban Local	Urban	76
4672	3	SANDY MEADOW CIR	1,321	2,202	Rural Local	Rural	76
3520	3	SONOMA DR	178	811	Urban Collector	Urban	76
9341	3	STEWART RD	688	1,528	Rural Collector	Rural	76
3963	3	THUNDERBIRD RD	900	2,001	Rural Local	Rural	76
1619	3	THURMAN BEND RD	2,726	6,664	Rural Collector	Rural	76
7788	3	THURMAN RD	901	2,003	Rural Local	Rural	76
3209	3	WESTLAKE DR	1,266	3,517	Rural Collector	Rural	76
7786	3	ARGENTO PL	264	792	Urban Collector	Urban	77
1392	3	BACK OF THE MOON	258	573	Rural Local	Rural	77

GISID	Precint	Street Name	Length (ft)	Area (yd2)	Class	Environment	2009 OCI
7889	3	BENEVENTO WY	612	1,835	Rural Local	Rural	77
4605	3	BLISS SPILLAR RD	837	2,139	Rural Minor Arterial	Rural	77
7277	3	BLISS SPILLAR RD	1,022	5,222	Rural Minor Arterial	Rural	77
4332	3	BRODIE LA	383	1,743	Urban Arterial	Urban	77
4282	3	CAPISTRANO TRL	287	1,309	Urban Collector	Urban	77
4515	3	CHOLLA DR	2,446	4,892	Rural Local	Rural	77
3956	3	CIRCLE DR	738	1,805	Rural Arterial	Rural	77
2627	3	FLAMINGO DR S	579	1,287	Rural Local	Rural	77
7995	3	GRANGER LA	301	902	Urban Local	Urban	77
1513	3	GRISHAM TRL	14,638	35,781	Rural Local	Rural	77
4668	3	HONEYCOMB CT	1,184	2,795	Rural Local	Rural	77
1310	3	HUDSON BEND RD	760	2,111	Rural Minor Collect	Rural	77
9814	3	LIME CREEK RD	293	716	Rural Minor Arterial	Rural	77
7292	3	LINDEMAN LA	6,782	17,333	Rural Collector	Rural	77
9576	3	LOHMAN FORD RD	2,057	6,856	Rural Collector	Rural	77
9582	3	LOHMAN FORD RD	271	723	Rural Collector	Rural	77
4436	3	LOST OASIS HW	526	1,753	Urban Collector	Urban	77
6138	3	LOST OASIS HW	604	2,014	Urban Collector	Urban	77
9337	3	MOON DANCE LA	1,064	2,129	Rural Local	Rural	77
5808	3	MOWINKLE DR	269	539	Urban Collector	Urban	77
5825	3	OAK GROVE CIR	269	779	Rural Local	Rural	77
9160	3	OAK RIDGE DR	260	433	Rural Local	Rural	77
1581	3	OLD FERRY RD	1,607	3,928	Rural Collector	Rural	77
160	3	OLD MILL RD	428	1,948	Urban Collector	Urban	77
84	3	PECAN HW	2,803	4,983	Rural Local	Rural	77
3656	3	PEERMAN LA	794	1,852	Rural Local	Rural	77
2811	3	R O DR	492	1,202	Rural Collector	Rural	77
4273	3	REYNOSA DR	830	2,489	Urban Local	Urban	77
4277	3	RIVER FOREST DR	265	795	Urban Local	Urban	77
6233	3	SCHMIDT LA	1,697	4,147	Rural Arterial	Rural	77
7318	3	SLAUGHTER CREEK DR	774	1,805	Urban Local	Urban	77
3488	3	SONOMA DR	295	819	Urban Collector	Urban	77
3527	3	SONOMA DR	175	798	Urban Collector	Urban	77
5383	3	STEVEN WAYNE CT	628	1,576	Rural Local	Rural	77
9342	3	STEWART RD	357	794	Rural Collector	Rural	77
1624	3	THURMAN BEND RD	245	599	Rural Collector	Rural	77
7999	3	THURMAN BEND RD	1,128	2,758	Rural Collector	Rural	77
5872	3	ALDENBURGH CT	603	1,650	Rural Local	Rural	78
6180	3	BARTON CREEK BLVD	559	2,237	Urban Collector	Urban	78
4316	3	BRODIE LA	617	2,811	Urban Arterial	Urban	78
4350	3	BRODIE LA	398	1,813	Urban Arterial	Urban	78
4403	3	BRODIE LA	532	2,425	Urban Arterial	Urban	78
1342	3	CALICHE LA	342	759	Rural Local	Rural	78
1152	3	CENTENNIAL TRL	225	674	Rural Local	Rural	78
3937	3	CIRCLE DR	1,789	4,372	Rural Arterial	Rural	78
4421	3	CORNER BROOK PASS	684	1,975	Urban Local	Urban	78
1178	3	D-K RANCH RD	378	924	Rural Collector	Rural	78
1190	3	D-K RANCH RD	708	1,730	Rural Collector	Rural	78
1194	3	D-K RANCH RD	232	566	Rural Collector	Rural	78
9069	3	FLAMINGO DR N	1,296	2,880	Rural Local	Rural	78
7183	3	GERONIMO ST	886	2,165	Rural Local	Rural	78
5954	3	HOLSTER CT	136	750	Urban Local	Urban	78
4048	3	HONEYCOMB DR	381	932	Rural Local	Rural	78
2332	3	HUMMINGBIRD LA	466	1,034	Rural Local	Rural	78
7614	3	LIME CREEK RD	2,735	6,685	Rural Minor Arterial	Rural	78
168	3	LINDEMAN LP	1,502	3,004	Rural Local	Rural	78

GISID	Precinct	Street Name	Length (ft)	Area (yd2)	Class	Environment	2009 OCI
9578	3	LOHMAN FORD RD	999	2,665	Rural Collector	Rural	78
3661	3	LONGHORN SKWY	917	2,343	Rural Collector	Rural	78
1595	3	MARTIN LA	815	1,629	Rural Local	Rural	78
12143	3	OLD BURNET RD	191	466	Urban Collector	Urban	78
4462	3	OLD LOCKHART HWY	2,915	7,774	Rural Arterial	Rural	78
4573	3	ONION CREEK DR	441	980	Rural Local	Rural	78
4428	3	PENION DR	1,332	2,959	Urban Local	Urban	78
4655	3	QUAIL CT	529	1,190	Rural Local	Rural	78
3610	3	RAWHIDE TRL	4,548	10,612	Rural Local	Rural	78
6031	3	RED MESA HW	450	1,460	Urban Local	Urban	78
1343	3	ROCK CREEK	344	764	Rural Local	Rural	78
1616	3	SKYLINE DR	230	512	Rural Local	Rural	78
3659	3	STIRRUP DR	119	265	Rural Local	Rural	78
3614	3	THOMASWOOD LA	141	314	Rural Local	Rural	78
6863	3	WANAKAH RIDGE DR	290	773	Urban Local	Urban	78
9377	3	WILD FOXGLOVE RD	134	401	Urban Local	Urban	78
1388	3	BACK OF THE MOON	634	1,409	Rural Local	Rural	79
3603	3	BARTON CREEK BLVD	2,909	9,695	Urban Arterial	Urban	79
5989	3	BEARS DEN CT	369	1,392	Rural Local	Rural	79
5985	3	BLACK MESA CV	182	829	Rural Local	Rural	79
4551	3	BLACKWELL DR	667	1,334	Rural Local	Rural	79
4392	3	BLUFF SPRINGS RD	1,321	6,752	Urban Arterial	Urban	79
8697	3	BLUFF SPRINGS RD	613	2,042	Urban Arterial	Urban	79
8284	3	BRADSHAW RD	1,302	4,050	Rural Minor Arterial	Rural	79
8069	3	CAPARZO DR	251	753	Rural Local	Rural	79
1324	3	CEDAR LEDGE	365	811	Rural Local	Rural	79
5986	3	CHAPPELL LA	481	855	Rural Local	Rural	79
1332	3	COMANCHE TRL	1,453	3,552	Rural Collector	Rural	79
1340	3	COMANCHE TRL	1,079	2,637	Rural Collector	Rural	79
8702	3	ECK LA	554	1,355	Rural Local	Rural	79
4284	3	ESPERANZA DR	283	850	Urban Local	Urban	79
2317	3	FRITZ HUGHES PARK RD	1,357	3,014	Rural Local	Rural	79
6070	3	HIGHLAND DR	796	2,123	Rural Local	Rural	79
1426	3	HORNSBY HILL RD	2,142	4,759	Rural Local	Rural	79
7942	3	LAKE SHORE DR	4,286	9,525	Rural Local	Rural	79
1609	3	LAKESHORE DR EAST	373	664	Rural Local	Rural	79
9785	3	LIME CREEK RD	12,432	30,388	Rural Minor Arterial	Rural	79
4438	3	LOST OASIS HW	306	1,019	Urban Collector	Urban	79
4439	3	LOST OASIS HW	1,222	4,073	Urban Collector	Urban	79
10350	3	NAMELESS RD	222	592	Urban Arterial	Urban	79
5949	3	PIUTE TRL	136	409	Rural Local	Rural	79
5682	3	PLEASANT HILL CT	318	1,165	Rural Local	Rural	79
6156	3	POMMEL DR	212	494	Rural Local	Rural	79
8112	3	R O DR	319	780	Rural Collector	Rural	79
4270	3	RIVER FOREST DR	374	1,123	Urban Local	Urban	79
4306	3	SHADY HOLLOW DR	393	1,179	Urban Local	Urban	79
1154	3	SIERRA BLANCA	550	1,650	Rural Local	Rural	79
4413	3	SLAUGHTER CREEK DR	204	476	Urban Local	Urban	79
3523	3	SONOMA DR	146	667	Urban Collector	Urban	79
9984	3	SYLVESTER FORD RD	162	413	Rural Collector	Rural	79
1634	3	THURMAN BEND RD	2,285	5,585	Rural Collector	Rural	79
8972	3	TRAILS END RD	911	2,126	Rural Collector	Rural	79
25849	3	TRAILS END RD	301	703	Rural Collector	Rural	79
5749	3	TWIN SADDLES	834	2,119	Rural Local	Rural	79
7621	3	WELTON CLIFF DR	348	1,043	Rural Local	Rural	79
6408	3	WEST BEACH RD	1,575	3,500	Rural Local	Rural	79

GISID	Precint	Street Name	Length (ft)	Area (yd2)	Class	Environment	2009 OCI
7893	3	ZAMBIA DR	684	2,051	Rural Local	Rural	79
9373	3	AGARITO LN	152	457	Urban Local	Urban	80
5988	3	BEAR HOLLOW CV	214	893	Rural Local	Rural	80
4339	3	BRODIE LA	394	1,797	Urban Arterial	Urban	80
2281	3	BROKEN BOW TRL	1,551	3,447	Rural Local	Rural	80
7897	3	CAPARZO DR	190	569	Rural Local	Rural	80
2265	3	CENTER POINT LA	742	1,155	Rural Local	Rural	80
199	3	CHERRY HOLLOW DR	831	1,662	Rural Local	Rural	80
8066	3	CHULA VISTA DR	502	1,505	Urban Local	Urban	80
4473	3	DEANE RD	293	455	Rural Local	Rural	80
4679	3	DEWBERRY HW	1,104	1,963	Rural Local	Rural	80
4001	3	EL REY BLVD	303	740	Urban Collector	Urban	80
6029	3	GREEN EMERALD TER	282	814	Urban Collector	Urban	80
2839	3	HAYSTACK CV	1,716	4,004	Rural Local	Rural	80
2832	3	HENNIG DR	1,159	2,834	Rural Local	Rural	80
4410	3	HOBBITON TRL	901	2,703	Urban Local	Urban	80
7873	3	IZORO BEND	170	509	Rural Local	Rural	80
6572	3	KATHY LA	1,873	3,329	Rural Local	Rural	80
7797	3	KIMRA LA	179	735	Urban Local	Urban	80
1459	3	LOHMAN FORD RD	422	1,126	Rural Collector	Rural	80
4435	3	LOST OASIS HW	562	1,874	Urban Collector	Urban	80
8465	3	LOVETT LA	106	437	Urban Collector	Urban	80
2356	3	NOCONA TRL	338	750	Rural Local	Rural	80
4727	3	NORTH RIDGE CIR	137	484	Urban Local	Urban	80
6925	3	ORSOBELLO PL	264	792	Rural Local	Rural	80
1500	3	PARADISE CV	1,824	4,863	Rural Local	Rural	80
1384	3	PATTY DR	219	439	Rural Local	Rural	80
1182	3	POMMEL DR	352	821	Rural Local	Rural	80
7556	3	QUIET MOON TRL	269	807	Urban Local	Urban	80
9281	3	RAMBLER VALLEY DR	448	1,755	Rural Local	Rural	80
8997	3	RAWHIDE TRL	3,367	7,482	Rural Local	Rural	80
5973	3	RED HAWK CV	190	766	Urban Local	Urban	80
3984	3	ROD RD	187	416	Rural Local	Rural	80
4333	3	SADDLESTRING TRL	1,268	3,804	Urban Local	Urban	80
4295	3	SHACKELFORD DR	942	2,826	Urban Local	Urban	80
4313	3	SHADY VALLEY DR	1,580	4,741	Urban Local	Urban	80
1150	3	SIERRA BLANCA	509	1,527	Rural Local	Rural	80
3517	3	SONOMA DR	199	905	Urban Collector	Urban	80
3529	3	SONOMA DR	166	758	Urban Collector	Urban	80
4953	3	TEJON CIR	447	909	Rural Local	Rural	80
4547	3	TURLEY DR	455	1,012	Rural Local	Rural	80
198	3	WHITETAIL PASS	353	785	Rural Local	Rural	80
7899	3	ZAMBIA DR	509	1,527	Rural Local	Rural	80
7805	3	ANDERSON MILL RD	298	2,515	Urban Minor Arterial	Urban	81
4362	3	BRODIE LA	407	1,855	Urban Arterial	Urban	81
5651	3	CARLSBAD DR	249	1,005	Rural Local	Rural	81
2260	3	CHIPMUNK RD	1,066	2,132	Rural Local	Rural	81
3941	3	CIRCLE DR	528	1,292	Rural Arterial	Rural	81
186	3	COLD SPRING DR	2,764	5,527	Rural Local	Rural	81
1305	3	COMANCHE TRL	254	620	Rural Collector	Rural	81
1339	3	COMANCHE TRL	1,681	4,108	Rural Collector	Rural	81
6154	3	CONCHOS TRL	267	802	Rural Local	Rural	81
2628	3	CRANE ST	266	591	Rural Local	Rural	81
5733	3	CREEK VIEW DR	637	1,421	Rural Local	Rural	81
4329	3	DENIM TRL	378	1,722	Urban Local	Urban	81
7824	3	DERVINGHAM DR	347	1,235	Rural Local	Rural	81

GISID	Precint	Street Name	Length (ft)	Area (yd2)	Class	Environment	2009 OCI
7144	3	DURLSTON CT	134	624	Rural Local	Rural	81
15	3	FAWN DR	2,161	5,041	Rural Local	Rural	81
4050	3	GALLANT FOX RD	1,632	4,895	Rural Local	Rural	81
7830	3	GUARA DR	529	1,586	Rural Local	Rural	81
5391	3	HAYSTACK CV	834	2,153	Rural Local	Rural	81
5653	3	HURON CLUB CT	242	955	Urban Local	Urban	81
4086	3	LA PLATA LP	3,003	8,009	Rural Local	Rural	81
9786	3	LIME CREEK RD	432	1,056	Rural Minor Arterial	Rural	81
195	3	LINDEMAN LA	423	986	Rural Collector	Rural	81
2277	3	LOHMAN FORD RD	72	239	Rural Collector	Rural	81
14884	3	LOHMAN FORD RD	197	657	Rural Collector	Rural	81
4110	3	LONG BRANCH DR	2,697	6,593	Urban Local	Urban	81
4594	3	LOST OASIS HW	648	2,664	Urban Collector	Urban	81
93	3	NAMELESS RD	15,067	40,178	Urban Arterial	Urban	81
6221	3	OAK GROVE BLVD	757	2,690	Rural Local	Rural	81
2236	3	PARK LA	589	1,570	Urban Local	Urban	81
1605	3	PEDERNALES CLIFF TRL	3,399	7,175	Rural Local	Rural	81
5952	3	PERKINS DR	984	2,819	Rural Local	Rural	81
2623	3	PHEASANT LA	329	732	Rural Local	Rural	81
3505	3	PORTOLA CT	307	852	Urban Local	Urban	81
208	3	QUAIL VALLEY DR	504	1,120	Rural Local	Rural	81
3706	3	SHEPHERDS CORRAL	1,762	4,698	Rural Local	Rural	81
4407	3	SILMARILLION TRL	521	2,373	Urban Local	Urban	81
3507	3	SONOMA DR	397	1,808	Urban Collector	Urban	81
3521	3	SONOMA DR	379	1,727	Urban Collector	Urban	81
6178	3	SOUTHWEST PKWY	1,177	12,295	Rural Arterial	Rural	81
7377	3	THAXTON RD	7,546	20,124	Rural Arterial	Rural	81
6410	3	WEBB LA	868	1,832	Rural Local	Rural	81
4890	3	ANDERSON MILL RD	314	1,673	Urban Minor Arterial	Urban	82
4286	3	APACHE FOREST DR	658	1,975	Urban Local	Urban	82
4453	3	BARKER HOLLOW PASS	757	2,186	Rural Local	Rural	82
236	3	BEACH RD	3,467	6,935	Urban Local	Urban	82
4377	3	BOOTHILL DR	513	1,538	Urban Local	Urban	82
8219	3	BRINDISI WY	243	729	Urban Collector	Urban	82
8220	3	BRINDISI WY	368	1,104	Urban Collector	Urban	82
4592	3	CARNELIAN DR	931	2,794	Urban Local	Urban	82
8607	3	CITY PARK RD	1,377	3,978	Rural Arterial	Rural	82
9096	3	COMANCHE TRL	444	1,086	Rural Arterial	Rural	82
9993	3	CRAWFORD RD	3,209	7,844	Rural Local	Rural	82
8628	3	CREEK MEADOW CV	1,906	5,578	Rural Local	Rural	82
1189	3	DOUBLE SPUR LP	404	987	Rural Local	Rural	82
7145	3	DURLSTON CT	443	1,483	Rural Local	Rural	82
4064	3	EL REY BLVD	753	3,096	Urban Collector	Urban	82
4294	3	ESPERANZA DR	298	895	Urban Local	Urban	82
4354	3	FESTUS DR	741	2,224	Urban Local	Urban	82
4054	3	GRANADA HILLS DR	2,235	4,966	Rural Local	Rural	82
6028	3	HELENIA DR	155	412	Urban Local	Urban	82
33	3	LAYNE LP	527	1,170	Rural Local	Rural	82
9202	3	LONGHORN SKWY	1,934	4,943	Rural Collector	Rural	82
9092	3	MANCUSO BEND	321	963	Urban Local	Urban	82
3534	3	NAPA DR	436	1,985	Urban Local	Urban	82
8889	3	OASIS BLUFF DR	815	3,080	Rural Collector	Rural	82
6419	3	PAINTED BUNTING DR	1,634	3,993	Rural Local	Rural	82
5678	3	PORTOLA CT	316	877	Urban Local	Urban	82
1383	3	RAINBOW TWO	892	1,982	Rural Local	Rural	82
2707	3	RIVER BEND	154	342	Rural Local	Rural	82

GISID	Precint	Street Name	Length (ft)	Area (yd2)	Class	Environment	2009 OCI
4498	3	SCISSORTAIL DR	598	1,329	Rural Local	Rural	82
5069	3	SHOWBOAT CV	107	578	Urban Local	Urban	82
1153	3	SIERRA BLANCA	662	1,985	Rural Local	Rural	82
1158	3	SIERRA BLANCA	826	2,477	Rural Local	Rural	82
3519	3	SONOMA DR	302	1,377	Urban Collector	Urban	82
3526	3	SONOMA DR	156	711	Urban Collector	Urban	82
3602	3	SOUTHWEST PKWY	12,546	100,365	Rural Arterial	Rural	82
8424	3	WELTON CLIFF DR	617	1,851	Rural Local	Rural	82
8425	3	WELTON CLIFF DR	707	2,416	Rural Local	Rural	82
5938	3	WHISKEY RIVER DR	152	455	Urban Local	Urban	82
6457	3	WINDY RIDGE RD	1,768	4,322	Rural Local	Rural	82
4962	3	ALAZAN CIR	266	589	Rural Local	Rural	83
6928	3	APPENNINI WY	221	663	Rural Local	Rural	83
4310	3	BRODIE LA	308	1,404	Urban Arterial	Urban	83
4384	3	BRODIE LA	402	1,833	Urban Arterial	Urban	83
1161	3	CENTENNIAL TRL	742	2,225	Rural Local	Rural	83
9091	3	CHALLA DR	579	1,736	Urban Local	Urban	83
19	3	CHAPARRAL DR	1,262	2,803	Rural Local	Rural	83
8068	3	CHULA VISTA DR	371	1,112	Urban Local	Urban	83
3954	3	CIRCLE DR	1,875	4,582	Rural Arterial	Rural	83
4958	3	CONEJO DR	405	809	Rural Local	Rural	83
2790	3	CRAWFORD RD	4,339	10,606	Rural Local	Rural	83
7864	3	DANCIGER LA	513	1,540	Rural Local	Rural	83
5999	3	DEANE RD	454	605	Rural Local	Rural	83
7162	3	EBBSFLEET DR	584	2,075	Rural Local	Rural	83
4441	3	EDWARDS HOLLOW RUN	525	1,633	Rural Local	Rural	83
4450	3	EDWARDS HOLLOW RUN	929	2,889	Rural Local	Rural	83
5379	3	ERNEST LA	1,779	4,349	Rural Local	Rural	83
4315	3	ESPERANZA DR	285	854	Urban Local	Urban	83
4334	3	FESTUS DR	256	769	Urban Local	Urban	83
4404	3	GREEN EMERALD TER	379	1,180	Urban Collector	Urban	83
8582	3	HEATHMOUNT DR	128	355	Rural Local	Rural	83
4943	3	JAMES LA	226	452	Rural Local	Rural	83
248	3	LIME CREEK RD	5,201	12,713	Rural Minor Arterial	Rural	83
7982	3	LIME CREEK RD	485	2,157	Rural Minor Arterial	Rural	83
1406	3	LOHMAN FORD RD	2,449	6,529	Rural Collector	Rural	83
6238	3	LOST OASIS HW	1,320	5,428	Urban Collector	Urban	83
6239	3	LOST OASIS HW	2,103	8,646	Urban Collector	Urban	83
1317	3	MOUNTAIN TRL	262	582	Rural Local	Rural	83
7908	3	PASEO CORTO DR	290	871	Urban Local	Urban	83
2861	3	PEDERNALES CANYON TRL	1,085	2,892	Rural Local	Rural	83
7355	3	PEDERNALES CANYON TRL	2,307	5,639	Rural Local	Rural	83
2621	3	PHEASANT LA	1,177	2,615	Rural Local	Rural	83
7166	3	POWDERHAM LA	535	1,606	Rural Local	Rural	83
7915	3	PURPLE SAGE DR	491	1,473	Rural Local	Rural	83
6136	3	REYNOSA DR	298	893	Urban Local	Urban	83
9283	3	RHONDSTAT RUN	340	1,019	Urban Local	Urban	83
4394	3	SADDLE MOUNTAIN TRL	541	1,623	Urban Local	Urban	83
3498	3	SONOMA DR	314	871	Urban Collector	Urban	83
7319	3	SOUTHWEST PKWY	1,919	19,193	Rural Arterial	Rural	83
2788	3	SPANISH DAGGER TRL	849	2,453	Rural Local	Rural	83
5737	3	SUMMER SKY DR	506	1,590	Rural Local	Rural	83
4312	3	TECATE TRL	1,208	3,625	Urban Local	Urban	83
7627	3	TIVOLI DR	313	940	Rural Local	Rural	83
4548	3	TURLEY DR	447	993	Rural Local	Rural	83
1880	3	TWO COVES DR	732	1,610	Urban Local	Urban	83

GISID	Precint	Street Name	Length (ft)	Area (yd2)	Class	Environment	2009 OCI
6864	3	WANAKAH RIDGE DR	338	901	Urban Local	Urban	83
10141	3	YAUPON DR	572	2,477	Urban Collector	Urban	83
6921	3	APPENNINI WY	197	590	Rural Local	Rural	84
7152	3	BARSHAM CT	189	763	Rural Local	Rural	84
4343	3	BLUFF SPRINGS RD	366	1,870	Urban Arterial	Urban	84
2301	3	BROKEN BOW TRL	343	762	Rural Local	Rural	84
5982	3	BUFFALO GROVE CV	141	616	Urban Local	Urban	84
4485	3	BURSON DR	808	1,795	Rural Local	Rural	84
4894	3	CADE CIR	261	1,079	Rural Local	Rural	84
4591	3	COTULLA DR	1,208	3,625	Rural Local	Rural	84
205	3	CREEKSIDE DR	3,907	9,551	Urban Local	Urban	84
2489	3	DEBBA DR	363	886	Rural Collector	Rural	84
1171	3	D-K RANCH RD	250	640	Rural Collector	Rural	84
6788	3	DRIFTING LEAF DR	99	363	Urban Local	Urban	84
7173	3	EBBSFLEET DR	199	708	Rural Local	Rural	84
4062	3	EL REY BLVD	1,127	4,632	Urban Collector	Urban	84
4018	3	ESPANOLA TRL	600	1,333	Rural Local	Rural	84
7590	3	FALCON DR	277	677	Rural Local	Rural	84
4381	3	FORT WORTH TRL	357	1,072	Urban Local	Urban	84
3485	3	FORTUNA DR	360	999	Urban Local	Urban	84
4464	3	FRATE BARKER RD	571	1,395	Rural Arterial	Rural	84
8684	3	GHOLSON DR	902	2,706	Rural Local	Rural	84
6794	3	GRANDFALLS DR	167	685	Urban Local	Urban	84
8073	3	GRANDFALLS DR	289	1,188	Rural Local	Rural	84
8083	3	GREER DR	302	907	Rural Local	Rural	84
4600	3	GUNSMITH DR	384	852	Rural Local	Rural	84
5839	3	HIGH VALLEY RD	387	773	Rural Local	Rural	84
2206	3	HIGHLAND DR	192	513	Rural Local	Rural	84
2217	3	HIGHLAND DR	239	637	Rural Local	Rural	84
2364	3	INDIAN CREEK RD	940	2,089	Rural Local	Rural	84
2782	3	KATHY LA	1,027	1,826	Rural Local	Rural	84
25771	3	LAKE CREST DR	314	732	Rural Local	Rural	84
1380	3	LAKE MIST ST	371	824	Rural Local	Rural	84
5953	3	LYNNBROOK DR	1,436	5,902	Urban Local	Urban	84
6399	3	PACE BEND RD	214	713	Rural Collector	Rural	84
4925	3	PARKVIEW TRL	507	1,168	Rural Local	Rural	84
5983	3	PENION DR	898	2,068	Urban Local	Urban	84
7167	3	POWDERHAM LA	272	817	Rural Local	Rural	84
7905	3	PURPLE SAGE DR	268	803	Rural Local	Rural	84
3522	3	RESACA BLVD	493	2,245	Urban Collector	Urban	84
3985	3	ROD RD	1,004	2,232	Rural Local	Rural	84
1832	3	SCULL CREEK DR	642	1,784	Urban Local	Urban	84
4378	3	SESBANIA DR	284	1,294	Urban Collector	Urban	84
4302	3	SHADY VALLEY DR	748	2,243	Urban Local	Urban	84
5962	3	SOCORRO CIR	321	1,200	Urban Local	Urban	84
3515	3	SONOMA DR	287	1,307	Urban Collector	Urban	84
3486	3	SUNDOWN DR	590	1,638	Urban Local	Urban	84
8204	3	TEXAS BLUEBELL DR	1,382	4,147	Urban Local	Urban	84
3619	3	THOMASWOOD LA	711	1,579	Rural Local	Rural	84
5482	3	THREE RIVERS DR	207	622	Urban Local	Urban	84
1319	3	TRAVIS RD	132	294	Rural Local	Rural	84
4541	3	TURLEY DR	691	1,536	Rural Local	Rural	84
4545	3	TURLEY DR	443	985	Rural Local	Rural	84
8320	3	TWIN CREEKS CLUB DR	1,033	4,823	Urban Collector	Urban	84
6640	3	WIRE RD	1,364	3,333	Rural Local	Rural	84
1186	3	YUCCA DR	279	681	Rural Local	Rural	84

GISID	Precint	Street Name	Length (ft)	Area (yd2)	Class	Environment	2009 OCI
6784	3	ANDERSON MILL RD	545	2,422	Rural Minor Arterial	Rural	85
4278	3	APACHE FOREST DR	857	2,570	Urban Local	Urban	85
4652	3	ARROW HEAD DR	1,577	3,505	Urban Local	Urban	85
5960	3	BAGGINS CV	391	1,304	Urban Local	Urban	85
5529	3	BERENSON LA	568	1,811	Urban Local	Urban	85
2253	3	BLUE CAT LA	497	884	Rural Local	Rural	85
3915	3	CLAXTON DR	554	1,170	Rural Local	Rural	85
4218	3	COLTON-BLUFF SPRINGS R	233	569	Rural Arterial	Rural	85
3684	3	COMPASS CIR	1,156	3,082	Rural Local	Rural	85
2822	3	CORDILL LA	301	703	Rural Local	Rural	85
30552	3	DEBBA DR	626	1,529	Rural Collector	Rural	85
7360	3	DIES RANCH RD	1,182	2,889	Rural Collector	Rural	85
6542	3	DIVIDE DR	1,069	2,376	Rural Local	Rural	85
7158	3	EBBSFLEET DR	461	1,702	Rural Local	Rural	85
202	3	FAWNVALLEY DR	1,816	4,237	Rural Local	Rural	85
2624	3	FLAMINGO DR S	381	846	Rural Local	Rural	85
1254	3	FOREST WY	221	515	Rural Local	Rural	85
2344	3	FRITZ HUGHES PARK RD	274	547	Rural Local	Rural	85
1168	3	GLASS MOUNTAIN TRL	497	1,490	Rural Collector	Rural	85
7829	3	GUARA DR	516	1,549	Rural Local	Rural	85
1456	3	HUDSON BEND RD	484	1,399	Rural Minor Collect	Rural	85
1608	3	JOHNSON WY	868	1,736	Rural Local	Rural	85
4042	3	LA FAUNA VIEW	190	507	Rural Local	Rural	85
10028	3	LADY DAY CV	422	1,508	Urban Local	Urban	85
8409	3	LOTHIAN DR	529	1,588	Rural Local	Rural	85
9093	3	MANCUSO BEND	380	1,141	Urban Local	Urban	85
7866	3	MINGUS DR	369	1,108	Rural Local	Rural	85
3913	3	MURMURING CREEK DR	1,459	3,728	Urban Local	Urban	85
8064	3	OLD LAMPASAS TRL	957	2,657	Urban Local	Urban	85
7709	3	OLD LOCKHART HWY	618	1,648	Rural Arterial	Rural	85
4420	3	ONION HOLLOW RUN	2,143	6,190	Urban Local	Urban	85
7903	3	PASSIONFLOWER PASS	319	958	Urban Local	Urban	85
7165	3	POWDERHAM LA	188	565	Rural Local	Rural	85
7909	3	PURPLE SAGE DR	164	493	Rural Local	Rural	85
7561	3	QUIET MOON TRL	464	1,392	Urban Local	Urban	85
4589	3	REYNOSA DR	299	898	Urban Local	Urban	85
1558	3	RIVER RD	845	2,065	Rural Local	Rural	85
5827	3	SCARLET CIR	337	1,243	Rural Local	Rural	85
4360	3	SESBANIA DR	477	2,172	Urban Collector	Urban	85
7922	3	SIENNA DR	645	1,936	Urban Local	Urban	85
8989	3	SLEEPY HOLLOW DR	309	686	Rural Local	Rural	85
3516	3	SONOMA DR	346	1,577	Urban Collector	Urban	85
7346	3	SONOMA DR	275	1,255	Urban Collector	Urban	85
7320	3	SOUTHWEST PKWY	6,933	69,327	Rural Arterial	Rural	85
5934	3	TECATE TRL	153	734	Urban Local	Urban	85
7787	3	THURMAN RD	2,157	4,793	Rural Local	Rural	85
4544	3	TURLEY DR	434	965	Rural Local	Rural	85
3967	3	TWILIGHT VISTA	611	1,493	Rural Local	Rural	85
4505	3	TWIN CREEK DR	590	1,179	Rural Local	Rural	85
9193	3	TWIN CREEKS CIR	457	812	Rural Local	Rural	85
1407	3	WELETKA DR	1,042	2,432	Rural Local	Rural	85
4361	3	WHISKEY RIVER DR	304	912	Urban Local	Urban	85
9374	3	WILD FOXGLOVE RD	148	444	Urban Local	Urban	85
7560	3	ZAMBIA DR	1,439	4,317	Rural Local	Rural	85
8793	3	ABBOTSBURY DR	2,752	8,255	Urban Collector	Urban	86
9375	3	AGARITO LN	1,296	3,887	Urban Local	Urban	86

GISID	Precint	Street Name	Length (ft)	Area (yd2)	Class	Environment	2009 OCI
4355	3	AMMUNITION DR	520	1,561	Urban Local	Urban	86
7981	3	ANDERSON MILL RD	561	4,735	Rural Minor Arterial	Rural	86
6861	3	BRIONNA WOOD LA	772	2,316	Urban Local	Urban	86
4291	3	BRODIE LA	240	1,094	Urban Arterial	Urban	86
9787	3	CANYON SPRINGS DR	190	782	Urban Local	Urban	86
8592	3	CHALLA DR	117	351	Urban Local	Urban	86
2385	3	CHISHOLM TRL	1,104	2,207	Rural Local	Rural	86
3676	3	COMPASS CIR	1,020	2,719	Rural Local	Rural	86
7871	3	CULVER CLIFF LA	161	446	Rural Local	Rural	86
5939	3	DENIM TRL	211	963	Urban Local	Urban	86
5969	3	DEPUTY DR	255	940	Urban Local	Urban	86
1175	3	D-K RANCH RD	597	1,525	Rural Collector	Rural	86
8416	3	DUNBAR CT	215	878	Rural Local	Rural	86
249	3	EAST DARLEEN DR	1,957	3,914	Rural Local	Rural	86
4055	3	ESPANOLA TRL	864	2,112	Rural Local	Rural	86
8407	3	FARLEIGH LA	467	1,401	Rural Local	Rural	86
4340	3	FESTUS DR	353	1,059	Urban Local	Urban	86
4382	3	FORT WORTH TRL	349	1,047	Urban Local	Urban	86
187	3	FROSTDALE DR	1,255	2,789	Urban Local	Urban	86
1119	3	GRANGER LA	301	902	Urban Local	Urban	86
4887	3	GRIST LA	153	458	Rural Local	Rural	86
10143	3	HUDSON CIR	634	1,409	Rural Local	Rural	86
235	3	JOHNSON RD	4,263	9,946	Urban Local	Urban	86
244	3	JOHNSON RD	1,701	3,970	Rural Local	Rural	86
7872	3	KOPPERL CT	369	1,298	Rural Local	Rural	86
8414	3	LOTHIAN DR	273	818	Rural Local	Rural	86
7179	3	MANANA MOUNTAIN CIR	1,115	2,478	Rural Local	Rural	86
10027	3	MANCINI CV	179	778	Urban Local	Urban	86
4374	3	MIDDLE EARTH TRL	367	977	Urban Local	Urban	86
231	3	MISTY BEND	2,288	5,338	Rural Local	Rural	86
2426	3	MONK'S MOUNTAIN DR	743	1,155	Rural Local	Rural	86
63	3	NAMELESS RD	340	868	Urban Arterial	Urban	86
3511	3	NORCO DR	497	1,382	Urban Local	Urban	86
1187	3	OLD LAMPASAS TRL	374	1,039	Urban Local	Urban	86
5830	3	OLIVER CIR	164	663	Urban Collector	Urban	86
4574	3	ONION CREEK DR	1,193	2,652	Rural Local	Rural	86
6400	3	PACE BEND RD	17,714	43,301	Rural Collector	Rural	86
7168	3	POWDERHAM LA	257	1,007	Rural Local	Rural	86
213	3	QUAIL VALLEY DR	576	1,280	Rural Local	Rural	86
7564	3	QUIET MOON TRL	654	1,962	Urban Local	Urban	86
9280	3	RAMBLER VALLEY DR	758	2,275	Rural Local	Rural	86
6659	3	RESACA BLVD	460	2,095	Urban Collector	Urban	86
9282	3	RHONDSTAT RUN	169	508	Urban Local	Urban	86
4369	3	SESBANIA DR	220	1,000	Urban Collector	Urban	86
7793	3	SHADY CREEK TRL	579	1,738	Urban Local	Urban	86
7875	3	SHIRO LA	263	789	Rural Local	Rural	86
4367	3	SOCORRO TRL	1,358	4,074	Urban Local	Urban	86
222	3	SOUTH RIDGE CIR	1,365	3,034	Urban Local	Urban	86
4390	3	SUNDOWN TRL	411	1,873	Urban Local	Urban	86
90	3	SUNSET HW	1,411	2,509	Rural Local	Rural	86
7901	3	TAHOKA DAISY DR	369	1,106	Rural Local	Rural	86
7921	3	TEXAN DR	305	915	Urban Local	Urban	86
1630	3	TIMBERLINE DR	256	427	Rural Local	Rural	86
2870	3	TRADEWIND DR	2,249	4,748	Rural Local	Rural	86
2244	3	TRAVIS VIEW LP	189	504	Rural Local	Rural	86
7820	3	TWIN CREEKS CLUB DR	784	3,657	Urban Collector	Urban	86

GISID	Precint	Street Name	Length (ft)	Area (yd2)	Class	Environment	2009 OCI
3685	3	WEST CAVE LP	887	2,364	Rural Local	Rural	86
228	3	WHITE RIM TRL	2,003	4,674	Urban Local	Urban	86
3655	3	WINCHESTER DR	225	525	Rural Local	Rural	86
1185	3	YUCCA DR	151	370	Rural Local	Rural	86
7980	3	ANDERSON MILL RD	730	6,164	Rural Local	Rural	87
8342	3	ANDERSON MILL RD	318	1,413	Rural Minor Arterial	Rural	87
5856	3	ANTLER BEND RD	1,465	2,931	Rural Local	Rural	87
8207	3	APPENNINI WY	300	899	Rural Local	Rural	87
8212	3	APPENNINI WY	182	546	Rural Local	Rural	87
89	3	APPLE SPRINGS HW	2,571	5,143	Rural Local	Rural	87
2814	3	BERTRAM LA	1,401	3,294	Rural Local	Rural	87
7147	3	BINDON DR	370	1,110	Rural Local	Rural	87
4482	3	BLACK BEAR DR	213	497	Rural Local	Rural	87
4091	3	BLAZYK DR	688	1,834	Rural Local	Rural	87
4274	3	BRODIE LA	341	1,555	Urban Arterial	Urban	87
41467	3	BRODIE LN	604	3,220	Urban Collector	Urban	87
2296	3	BROKEN BOW TRL	855	1,900	Rural Local	Rural	87
3480	3	CARLSBAD DR	379	1,054	Rural Local	Rural	87
6856	3	CASHELL WOOD DR	250	750	Urban Local	Urban	87
203	3	CHERRY HOLLOW CRSG	1,369	3,041	Rural Local	Rural	87
2228	3	CLOUDY RIDGE RD	1,405	3,901	Rural Local	Rural	87
2821	3	CORDILL LA	276	643	Rural Local	Rural	87
2837	3	CORDILL LA	1,339	3,125	Rural Local	Rural	87
7334	3	CROSSWIND DR	1,917	4,899	Rural Local	Rural	87
7628	3	DANCIGER LA	284	851	Rural Local	Rural	87
4504	3	EL PAISANO LA	442	1,032	Rural Local	Rural	87
4025	3	ESPANOLA TRL	615	1,366	Rural Local	Rural	87
8408	3	FARLEIGH LA	150	449	Rural Local	Rural	87
4349	3	FESTUS DR	541	1,622	Urban Local	Urban	87
5964	3	FORT WORTH TRL	182	821	Urban Local	Urban	87
1149	3	HANGING VALLEY DR	1,535	3,751	Rural Local	Rural	87
5375	3	HART HOLLOW DR	409	909	Rural Local	Rural	87
8579	3	HEATHMOUNT DR	154	428	Rural Local	Rural	87
7874	3	IZORO BEND	600	1,800	Rural Local	Rural	87
238	3	JOHNSON RD	3,511	8,193	Urban Local	Urban	87
10030	3	KRUPA CT	217	938	Urban Local	Urban	87
1552	3	LAKE SHORE DR	149	330	Rural Local	Rural	87
7047	3	LAKEHURST RD	793	1,938	Rural Collector	Rural	87
4080	3	LEWIS MOUNTAIN DR	631	1,823	Rural Local	Rural	87
9983	3	LOHMAN FORD RD	4,100	10,932	Rural Collector	Rural	87
4735	3	LOST RIDGE CIR	633	1,587	Urban Local	Urban	87
6456	3	MACAW DR	636	1,907	Urban Local	Urban	87
2767	3	MEADOWLARK ST	355	868	Rural Local	Rural	87
1108	3	MELBA PASS	325	975	Rural Local	Rural	87
3628	3	MIDWOOD PKWY	744	1,985	Rural Local	Rural	87
5867	3	MORNINGHILL DR	391	783	Rural Local	Rural	87
5755	3	POINTS EAST RIDGE	184	668	Rural Local	Rural	87
2529	3	ROUND MOUNTAIN DR	381	847	Rural Local	Rural	87
5933	3	SABINAL MESA DR	777	2,330	Rural Local	Rural	87
4466	3	SAN LEANNA DR	749	1,498	Rural Local	Rural	87
4358	3	SESBANIA DR	326	1,486	Urban Collector	Urban	87
17	3	SHELL HILL CV	593	1,332	Rural Local	Rural	87
7364	3	SINGLETON BEND EAST RD	6,320	15,450	Rural Collector	Rural	87
4929	3	SKYLINE DR	1,692	2,632	Rural Local	Rural	87
3512	3	SONOMA DR	159	722	Urban Collector	Urban	87
4283	3	STORMY RIDGE RD	1,186	3,557	Rural Local	Rural	87

GISID	Precint	Street Name	Length (ft)	Area (yd2)	Class	Environment	2009 OCI
6795	3	TEXAN DR	72	435	Urban Local	Urban	87
7860	3	TIVOLI DR	305	1,169	Rural Local	Rural	87
4480	3	TOPPER LA	796	1,591	Rural Local	Rural	87
7075	3	VISTA ESTATES CT	639	1,944	Rural Local	Rural	87
7819	3	ANDERSON MILL RD	968	8,171	Urban Minor Arterial	Urban	88
8211	3	APPENNINI CV	277	1,061	Rural Local	Rural	88
8210	3	APPENNINI WY	577	1,730	Rural Local	Rural	88
4484	3	BLACK BEAR DR	213	497	Rural Local	Rural	88
3484	3	CARLSBAD DR	259	721	Rural Local	Rural	88
6860	3	CASHELL WOOD DR	609	1,828	Urban Local	Urban	88
9333	3	DEBCO LA	351	820	Rural Local	Rural	88
7781	3	DI SANTIS PL	310	930	Urban Collector	Urban	88
7804	3	DIES RANCH RD	1,500	3,666	Rural Collector	Rural	88
4034	3	ESPANOLA TRL	613	1,499	Rural Local	Rural	88
8581	3	FARLEIGH LA	480	1,439	Rural Local	Rural	88
42	3	FULKES LA	442	1,031	Rural Collector	Rural	88
1166	3	GLASS MOUNTAIN TRL	765	2,295	Rural Collector	Rural	88
6581	3	GLASS MOUNTAIN TRL	115	344	Rural Collector	Rural	88
4412	3	GREEN EMERALD TER	275	857	Urban Collector	Urban	88
5977	3	GUN POWDER CT	122	647	Urban Local	Urban	88
2838	3	GUNSTREAM LA	1,052	2,454	Rural Local	Rural	88
1536	3	HAYNIE FLAT RD	2,191	5,357	Rural Local	Rural	88
3665	3	HILL COUNTRY SKYLINE	1,785	4,759	Rural Local	Rural	88
7026	3	HILL DR	1,718	4,008	Urban Local	Urban	88
4049	3	HONEYCOMB DR	1,750	4,278	Rural Local	Rural	88
5860	3	KALI CV	299	1,019	Rural Local	Rural	88
4079	3	LEWIS MOUNTAIN DR	1,425	4,116	Rural Local	Rural	88
9981	3	LOHMAN FORD RD	2,868	7,649	Rural Collector	Rural	88
9094	3	MANCUSO BEND	336	1,008	Urban Local	Urban	88
1402	3	MC CORMICK MOUNTAIN DR	508	1,186	Rural Local	Rural	88
7920	3	NARROW VALLEY DR	58	173	Urban Local	Urban	88
224	3	NORTH RIM DR	2,800	7,466	Urban Local	Urban	88
7559	3	ORO VIEJO CV	595	1,876	Urban Local	Urban	88
5697	3	REIMS CT	383	1,337	Urban Local	Urban	88
2868	3	RETREAT RD	1,365	3,034	Rural Local	Rural	88
4276	3	REYNOSA DR	356	1,067	Urban Local	Urban	88
5990	3	RIVER ROCK CT	410	1,512	Rural Local	Rural	88
9488	3	ROCK WREN RD	629	2,204	Urban Local	Urban	88
4325	3	SADDLE MOUNTAIN TRL	544	1,632	Urban Local	Urban	88
4387	3	SADDLE MOUNTAIN TRL	421	1,264	Urban Local	Urban	88
5854	3	SAN DIEGO RD	1,207	3,919	Rural Local	Rural	88
4363	3	SESBANIA DR	253	1,150	Urban Collector	Urban	88
4366	3	SESBANIA DR	497	2,263	Urban Collector	Urban	88
4372	3	SILMARILLION TRL	374	1,705	Urban Local	Urban	88
7365	3	SINGLETON BEND EAST RD	2,746	6,713	Rural Collector	Rural	88
3479	3	SONOMA DR	293	814	Urban Collector	Urban	88
6401	3	THURMAN RD	1,102	2,693	Rural Local	Rural	88
9498	3	TIMBERWOLF TRL	1,015	2,482	Urban Collector	Urban	88
5123	3	TWO COVES DR	1,359	2,879	Urban Local	Urban	88
4327	3	WHISKEY RIVER DR	1,673	5,020	Urban Local	Urban	88
8067	3	WICKETT WY	590	1,770	Urban Local	Urban	88
9376	3	WILD FOXGLOVE RD	1,095	3,286	Urban Local	Urban	88
4065	3	ADOBE TRL	1,233	3,699	Rural Local	Rural	89
8428	3	ALLERFORD CT	378	1,287	Rural Local	Rural	89
7807	3	ANDERSON MILL RD	910	7,685	Urban Minor Arterial	Urban	89
5683	3	AVENAL DR	208	829	Urban Local	Urban	89

GISID	Precint	Street Name	Length (ft)	Area (yd2)	Class	Environment	2009 OCI
8625	3	BOB WIRE RD	3,055	7,127	Rural Local	Rural	89
25001	3	BRADSHAW RD	343	990	Urban Collector	Urban	89
4393	3	BRANDT RD	2,117	5,645	Rural Collector	Rural	89
4285	3	BRODIE LA	159	724	Urban Arterial	Urban	89
6417	3	BUCKNER RD	1,468	3,588	Rural Local	Rural	89
9006	3	CANYON SPRINGS DR	171	704	Urban Local	Urban	89
23	3	CHAPARRAL DR	2,731	6,068	Rural Local	Rural	89
6786	3	CHULA VISTA DR	150	449	Urban Local	Urban	89
4304	3	CULBERSON DR	1,122	3,366	Urban Local	Urban	89
7870	3	CULVER CLIFF LA	264	733	Rural Local	Rural	89
7825	3	DARTFORD BEND	366	1,099	Rural Local	Rural	89
4434	3	EDWARDS HOLLOW RUN	1,233	3,837	Rural Local	Rural	89
10029	3	ELY CT	367	1,333	Urban Local	Urban	89
8580	3	FARLEIGH LA	105	314	Rural Local	Rural	89
2630	3	FLAMINGO DR S	845	1,878	Rural Local	Rural	89
6580	3	GLASS MOUNTAIN TRL	881	2,642	Rural Collector	Rural	89
7923	3	GRANDFALLS DR	162	666	Urban Local	Urban	89
2787	3	HIGH RIM RD	873	2,134	Rural Local	Rural	89
6647	3	HILL DR	290	676	Urban Local	Urban	89
9643	3	HUMMINGBIRD LA	316	703	Urban Local	Urban	89
8411	3	KINLOCH DR	321	964	Rural Local	Rural	89
7157	3	KITTIWAKE LA	357	1,071	Rural Local	Rural	89
5866	3	LA PLATA CV	514	1,592	Rural Local	Rural	89
8466	3	LOVETT LA	333	1,371	Urban Collector	Urban	89
7178	3	MANANA MOUNTAIN CIR	203	451	Rural Local	Rural	89
5692	3	MARIN CT	298	1,109	Urban Local	Urban	89
1487	3	MC CORMICK MOUNTAIN DR	372	867	Rural Local	Rural	89
8077	3	MELEKHIN BEND	673	2,019	Rural Local	Rural	89
8081	3	MELEKHIN BEND	302	907	Rural Local	Rural	89
201	3	NAMELESS RD	5,670	15,119	Urban Arterial	Urban	89
2761	3	NIGHTINGALE LA	308	754	Rural Local	Rural	89
215	3	NORTH RIDGE CIR	1,845	4,101	Urban Local	Urban	89
5689	3	PLEASANT HILL CT	312	1,150	Rural Local	Rural	89
10026	3	RHONDSTAT RUN	1,440	4,618	Urban Local	Urban	89
9089	3	ROWLEY DR	635	1,904	Urban Local	Urban	89
3495	3	SAN BENITO CT	356	989	Urban Local	Urban	89
5676	3	SAN MATEO CT	235	934	Urban Local	Urban	89
5691	3	SANTEE DR	304	1,126	Urban Local	Urban	89
4296	3	SHADY VALLEY DR	354	1,062	Urban Local	Urban	89
4388	3	SILMARILLION TRL	359	1,637	Urban Local	Urban	89
5862	3	SILVER MOUNTAIN CV	758	2,243	Rural Local	Rural	89
4073	3	SILVER MOUNTAIN DR	864	2,304	Rural Local	Rural	89
3510	3	SONOMA DR	412	1,876	Urban Collector	Urban	89
5820	3	SPRING CIR	628	1,575	Rural Local	Rural	89
4012	3	TANGLERIDGE CIR	438	1,072	Rural Local	Rural	89
7163	3	TATTLER DR	472	1,417	Urban Local	Urban	89
7832	3	TWIN CREEKS CLUB DR	116	541	Urban Collector	Urban	89
3657	3	WEST CAVE LP	1,953	5,207	Rural Local	Rural	89
5389	3	WHIRLWIND CV	526	1,402	Rural Local	Rural	89
2773	3	WINDY SHORES LP	494	823	Rural Local	Rural	89
151	3	WIRE RD	1,291	3,157	Rural Local	Rural	89
6793	3	ALTA MONTE DR	442	1,325	Urban Local	Urban	90
7818	3	ANDERSON MILL RD	514	4,342	Urban Minor Arterial	Urban	90
7795	3	BALD CYPRESS CV	540	1,836	Urban Local	Urban	90
74	3	BIG SANDY DR	664	1,476	Rural Local	Rural	90
75	3	BIG SANDY DR	1,150	2,555	Rural Local	Rural	90

GISID	Precint	Street Name	Length (ft)	Area (yd2)	Class	Environment	2009 OCI
8854	3	BUMBLE BEE DR	988	2,416	Urban Local	Urban	90
9794	3	CANYON SPRINGS DR	135	555	Urban Local	Urban	90
5669	3	CASCADE FALLS DR	560	1,838	Urban Local	Urban	90
6854	3	CASHELL WOOD DR	350	1,049	Urban Local	Urban	90
7154	3	COPFORD LA	175	524	Rural Local	Rural	90
5750	3	CREEK CROSSING CV	651	1,810	Rural Local	Rural	90
7625	3	DANCIGER LA	277	830	Rural Local	Rural	90
7823	3	DERVINGHAM DR	344	1,224	Rural Local	Rural	90
8934	3	DOSS RD	4,971	11,599	Rural Local	Rural	90
4426	3	EBONY HOLLOW PASS	972	2,807	Urban Local	Urban	90
7172	3	FALMER CT	486	1,585	Rural Local	Rural	90
2840	3	FOSSIL TRL	1,810	4,423	Rural Local	Rural	90
7792	3	GRANDFALLS DR	258	1,062	Urban Local	Urban	90
4409	3	GREEN EMERALD TER	431	1,342	Urban Collector	Urban	90
4754	3	HOLLINGSWORTH RD	3,008	6,016	Rural Local	Rural	90
2412	3	INDIAN CREEK RD	536	1,191	Rural Local	Rural	90
6790	3	JOJOBA DR	470	1,409	Urban Local	Urban	90
2760	3	KILDEER ST	596	1,458	Urban Local	Urban	90
7156	3	KITTIWAKE LA	527	1,580	Rural Local	Rural	90
10052	3	LOHMAN FORD RD	512	1,365	Rural Collector	Rural	90
1126	3	LONDON LA	352	1,055	Urban Local	Urban	90
6027	3	LOST OASIS HW	141	581	Urban Collector	Urban	90
8415	3	LOTHIAN DR	301	904	Rural Local	Rural	90
1424	3	MC CORMICK MOUNTAIN DR	805	1,878	Rural Local	Rural	90
1113	3	MELBA PASS	518	1,554	Rural Local	Rural	90
6796	3	NARROW VALLEY DR	219	657	Urban Local	Urban	90
2750	3	NIGHTINGALE LA	406	991	Rural Local	Rural	90
2762	3	NIGHTINGALE LA	217	530	Rural Local	Rural	90
7012	3	NORTH RIM DR	595	1,585	Urban Local	Urban	90
1163	3	OZARK TRL	703	1,875	Rural Local	Rural	90
1570	3	PALEFACE POINT DR	1,948	3,679	Rural Local	Rural	90
7898	3	PASSIONFLOWER PASS	266	798	Urban Local	Urban	90
217	3	QUAIL VALLEY DR	778	1,728	Rural Local	Rural	90
3636	3	RESACA BLVD	431	1,963	Urban Collector	Urban	90
6658	3	RESACA BLVD	156	709	Urban Collector	Urban	90
218	3	RIDGE RIM DR	1,522	3,044	Urban Local	Urban	90
1188	3	ROWEL DR	448	1,095	Urban Local	Urban	90
4336	3	SADDLE MOUNTAIN TRL	343	1,028	Urban Local	Urban	90
5672	3	SAN BENITO CT	219	860	Urban Local	Urban	90
1842	3	SCULL CREEK DR	252	701	Urban Local	Urban	90
4379	3	SESBANIA DR	320	1,459	Urban Collector	Urban	90
5940	3	SHADY HOLLOW DR	223	987	Urban Local	Urban	90
8075	3	SKIP TYLER DR	672	2,015	Rural Local	Rural	90
7347	3	SONOMA DR	260	1,185	Urban Collector	Urban	90
1401	3	STACEY LA	1,453	2,583	Rural Local	Rural	90
3995	3	TARA LA	329	877	Rural Local	Rural	90
7146	3	TATTLER DR	363	1,088	Urban Local	Urban	90
6405	3	TEXAS ST	294	588	Urban Collector	Urban	90
7711	3	THAXTON RD	339	904	Rural Arterial	Rural	90
6183	3	TOWANA TRL	413	825	Rural Local	Rural	90
6865	3	WANAKAH RIDGE CV	153	668	Urban Local	Urban	90
4109	3	WINDING CREEK RD	3,251	8,669	Rural Local	Rural	90
8078	3	ZEPPELIN DR	155	707	Urban Collector	Urban	90
9003	3	ZEPPELIN DR	302	1,375	Urban Collector	Urban	90
7886	3	ADRIATICO WY	204	613	Rural Local	Rural	91
7887	3	ADRIATICO WY	191	574	Rural Local	Rural	91

GISID	Precint	Street Name	Length (ft)	Area (yd2)	Class	Environment	2009 OCI
2402	3	AGUA VISTA	1,209	2,150	Rural Local	Rural	91
2429	3	AGUA VISTA	168	299	Rural Local	Rural	91
7620	3	ALDWORTH DR	100	300	Rural Local	Rural	91
7862	3	ALDWORTH DR	191	749	Rural Local	Rural	91
7801	3	ANDERSON MILL RD	917	4,076	Urban Minor Arterial	Urban	91
7916	3	ANDERSON MILL RD	1,071	4,761	Rural Minor Arterial	Rural	91
5671	3	ANDREA RIDGE CV	247	969	Urban Local	Urban	91
5086	3	ANKARA CT	193	829	Urban Local	Urban	91
4673	3	APPLE SPRINGS CIR	800	1,687	Rural Local	Rural	91
3525	3	ARVIN DR	409	1,135	Urban Local	Urban	91
7229	3	BEE CREEK RD	10	25	Rural Collector	Rural	91
2810	3	BEE HIVE LA	1,027	2,510	Rural Local	Rural	91
7149	3	BEELEIGH CT	401	1,359	Rural Local	Rural	91
5693	3	BENECIA CT	365	1,295	Urban Local	Urban	91
155	3	BENT BOW DR	100	299	Rural Local	Rural	91
7363	3	BERARDI PL	160	657	Rural Local	Rural	91
7171	3	BINDON DR	257	770	Rural Local	Rural	91
7177	3	BINDON DR	38	114	Rural Local	Rural	91
2259	3	BLUE CAT LA	98	175	Rural Local	Rural	91
7372	3	BLUE JAY LA	331	735	Rural Local	Rural	91
8413	3	BONNYRIGG CT	330	1,200	Rural Local	Rural	91
2292	3	BROKEN BOW TRL	353	784	Rural Local	Rural	91
5826	3	BRONZEWOOD DR	389	1,151	Rural Local	Rural	91
207	3	BUCK RUN	376	920	Rural Local	Rural	91
6731	3	BUCK RUN	99	242	Rural Local	Rural	91
6418	3	BUCKNER RD	386	944	Rural Local	Rural	91
6225	3	BUFFALO GAP RD	373	829	Rural Local	Rural	91
9340	3	BUFFALO GAP RD	378	840	Rural Local	Rural	91
2801	3	BUMBLE BEE DR	301	735	Rural Local	Rural	91
7884	3	CAMPABELLO WY	491	2,017	Urban Collector	Urban	91
7784	3	CAMPOBASSO PL	238	715	Urban Collector	Urban	91
2633	3	CANARY ST	537	1,192	Urban Collector	Urban	91
9788	3	CANYON SPRINGS DR	339	1,395	Urban Local	Urban	91
9795	3	CANYON SPRINGS DR	182	747	Urban Local	Urban	91
8071	3	CAPARZO DR	181	542	Rural Local	Rural	91
3491	3	CASCADE FALLS DR	311	864	Urban Local	Urban	91
5664	3	CASCADE FALLS DR	272	757	Urban Local	Urban	91
6855	3	CASHELL WOOD CV	282	1,013	Urban Local	Urban	91
1125	3	CASHELL WOOD DR	199	597	Rural Local	Rural	91
7918	3	CATAMARAN CV	193	776	Urban Local	Urban	91
7912	3	CATCHFLY CV	184	751	Urban Local	Urban	91
246	3	CHALET CIR	1,106	2,458	Rural Local	Rural	91
4899	3	CHAMA CIR	124	638	Urban Collector	Urban	91
4721	3	CHERRY HOLLOW CV	643	1,432	Rural Local	Rural	91
4730	3	CHERRY HOLLOW CV	317	781	Rural Local	Rural	91
185	3	CHERRY HOLLOW DR	729	1,619	Rural Local	Rural	91
2267	3	CHIPMUNK RD	224	448	Rural Local	Rural	91
2275	3	CHIPMUNK RD	108	215	Rural Local	Rural	91
6789	3	CHULA VISTA DR	317	950	Urban Local	Urban	91
7917	3	CHULA VISTA DR	467	1,402	Urban Local	Urban	91
4717	3	CLEAR SPRINGS CT	214	509	Rural Local	Rural	91
2776	3	COLBY HILL DR	314	488	Rural Local	Rural	91
1356	3	COMANCHE TRL	1,993	4,872	Rural Collector	Rural	91
1366	3	COMANCHE TRL	768	1,876	Rural Collector	Rural	91
9284	3	COSTELLO CT	305	1,140	Urban Local	Urban	91
4723	3	CREEK BLUFF CV	439	1,024	Rural Local	Rural	91

GISID	Precint	Street Name	Length (ft)	Area (yd2)	Class	Environment	2009 OCI
174	3	CROSSOVER LA	1,485	2,971	Rural Local	Rural	91
7806	3	CYPRESS CREEK RD	566	3,773	Urban Minor Arterial	Urban	91
6636	3	DAWN DR	222	543	Rural Local	Rural	91
2479	3	DEBBA DR	863	1,917	Rural Collector	Rural	91
6879	3	DERECHO BEND	2,410	7,230	Rural Local	Rural	91
6994	3	DIES RANCH RD	527	1,288	Rural Collector	Rural	91
1470	3	DOUBLE DOME RD	255	594	Rural Local	Rural	91
4300	3	DREW LA	703	1,328	Urban Local	Urban	91
10042	3	EAST DARLEEN DR	207	438	Rural Local	Rural	91
7174	3	EBBSFLEET DR	110	391	Rural Local	Rural	91
8701	3	ECK LA	97	236	Rural Local	Rural	91
7589	3	FALCON DR	555	1,356	Urban Local	Urban	91
8427	3	FARLEIGH LA	139	416	Rural Local	Rural	91
4535	3	FIELD DR	673	1,495	Rural Local	Rural	91
8647	3	FIREPLACE CT	527	1,200	Rural Local	Rural	91
251	3	FIRST ST	1,618	3,416	Rural Local	Rural	91
2629	3	FLAMINGO DR S	228	507	Rural Local	Rural	91
6892	3	FRENCH HARBOR CT	264	945	Rural Local	Rural	91
8324	3	GERONIMO ST	1,181	2,887	Rural Local	Rural	91
8683	3	GHOLSON DR	147	440	Rural Local	Rural	91
6922	3	GIACOMO CV	333	1,206	Rural Local	Rural	91
5665	3	GLENDORA CT	188	755	Rural Local	Rural	91
8072	3	GRANDFALLS DR	243	1,000	Rural Local	Rural	91
2278	3	GRAVEYARD POINT RD	119	212	Rural Local	Rural	91
4405	3	GREEN EMERALD TER	346	1,075	Urban Collector	Urban	91
4414	3	GREEN EMERALD TER	291	904	Urban Collector	Urban	91
6137	3	GREEN EMERALD TER	585	1,820	Urban Collector	Urban	91
7831	3	GUARA CT	129	684	Rural Local	Rural	91
2799	3	HAPPY VALE PATHWAY	882	1,960	Rural Local	Rural	91
2800	3	HAPPY VALE PATHWAY	534	1,186	Rural Local	Rural	91
2786	3	HART HOLLOW DR	709	1,733	Rural Local	Rural	91
2796	3	HAZY HILLS DR	1,390	3,551	Rural Local	Rural	91
2812	3	HAZY HILLS DR	907	2,319	Rural Local	Rural	91
2789	3	HAZY HOLLOW DR	705	1,801	Rural Local	Rural	91
7654	3	HAZY HOLLOW DR	709	1,812	Rural Local	Rural	91
9642	3	HERON DR	195	434	Urban Local	Urban	91
5376	3	HIGH RIM RD	410	1,001	Rural Local	Rural	91
4913	3	HI-LINE RD	796	2,129	Rural Local	Rural	91
4666	3	HONEYCOMB HW	420	933	Rural Local	Rural	91
9380	3	HORSEMINT TRL	193	579	Urban Local	Urban	91
8705	3	HUDSON BEND RD	302	838	Rural Collector	Rural	91
8887	3	HURST CREEK CIR	113	200	Rural Local	Rural	91
7563	3	INDIAN BLANKET DR	260	779	Urban Local	Urban	91
4098	3	INDIAN SUMMIT	427	1,044	Rural Local	Rural	91
5214	3	INDIGO CV	221	441	Urban Local	Urban	91
9580	3	IVEAN PEARSON RD	6,830	16,696	Rural Local	Rural	91
9581	3	IVEAN PEARSON RD	238	953	Rural Local	Rural	91
4661	3	JUNIPER CT	460	1,066	Rural Local	Rural	91
4467	3	KATY LA	937	1,874	Rural Local	Rural	91
7790	3	KERR TRL	134	402	Rural Local	Rural	91
7800	3	KIMRA LA	323	1,328	Urban Local	Urban	91
3219	3	LAGUNA VISTA DR	334	772	Urban Local	Urban	91
2876	3	LAKEHURST RD	1,394	3,563	Rural Collector	Rural	91
6638	3	LAKESIDE TRL	1,456	3,235	Rural Local	Rural	91
2222	3	LAKEVIEW DR	926	2,058	Rural Local	Rural	91
5736	3	LENAPE TRL	207	368	Rural Local	Rural	91

GISID	Precint	Street Name	Length (ft)	Area (yd2)	Class	Environment	2009 OCI
171	3	LINDEMAN LP	515	1,029	Rural Local	Rural	91
8209	3	LIVORNO CV	190	810	Rural Local	Rural	91
8217	3	LOMBARDI WY	194	582	Rural Local	Rural	91
167	3	LONG HILL CV	598	1,314	Rural Local	Rural	91
3487	3	LOOMIS DR	131	364	Rural Local	Rural	91
3504	3	LOOMIS DR	268	743	Rural Local	Rural	91
5976	3	LOST PINE CV	124	534	Urban Local	Urban	91
8467	3	LOVETT LA	217	891	Urban Collector	Urban	91
8852	3	LOVETT LA	164	675	Urban Collector	Urban	91
2274	3	LOW WATER CROSSING RD	631	1,401	Rural Local	Rural	91
4999	3	LYLE CV	234	548	Rural Local	Rural	91
8591	3	LYNSENKA DR	115	346	Urban Local	Urban	91
5690	3	LYON CLUB CT	221	848	Urban Local	Urban	91
7865	3	MINGUS DR	149	446	Rural Local	Rural	91
1615	3	MOCKING BIRD LA	360	719	Rural Local	Rural	91
5067	3	MOSSHEAD CV	175	779	Rural Local	Rural	91
3625	3	MURMURING CREEK DR	876	2,142	Urban Local	Urban	91
3627	3	MURMURING CREEK DR	349	853	Urban Local	Urban	91
6575	3	NAPA DR	572	2,607	Urban Local	Urban	91
1214	3	NAVAJO PASS	352	821	Rural Local	Rural	91
7230	3	NO NAME	430	1,428	Urban Collector	Urban	91
5679	3	NORMANDY RIDGE LA	573	1,875	Urban Local	Urban	91
5685	3	NORMANDY RIDGE LA	193	818	Urban Local	Urban	91
1439	3	OAK FOREST DR	581	1,292	Rural Local	Rural	91
11	3	OAK RIDGE TRL	803	1,784	Urban Local	Urban	91
45197	3	OLD MILL RD	170	776	Urban Collector	Urban	91
1633	3	OVERLOOK CIR	796	1,327	Rural Local	Rural	91
8087	3	PAINTER PS	201	714	Urban Local	Urban	91
5657	3	PALM DALE CT	256	1,002	Rural Local	Rural	91
3749	3	PANORAMA DR	436	1,161	Rural Collector	Rural	91
7892	3	PASEO CORTO DR	367	1,101	Urban Local	Urban	91
7895	3	PASSIONFLOWER PASS	267	800	Urban Local	Urban	91
86	3	PECAN HW	201	357	Rural Local	Rural	91
2856	3	PEDERNALES CANYON TRL	959	2,556	Rural Local	Rural	91
2860	3	PEDERNALES CANYON TRL	1,006	2,460	Rural Local	Rural	91
8456	3	PETROVE PS	257	771	Rural Local	Rural	91
7828	3	PIPIT CT	178	733	Rural Local	Rural	91
7779	3	PLAZA BELLA WY	550	2,260	Urban Collector	Urban	91
4725	3	QUAIL VALLEY CT	623	1,566	Rural Local	Rural	91
4726	3	QUAIL VALLEY CV	321	788	Rural Local	Rural	91
4712	3	RANCH HOUSE CV	367	852	Rural Local	Rural	91
1124	3	RATHLIN DR	571	1,523	Rural Local	Rural	91
4272	3	REYNOSA DR	873	2,620	Urban Local	Urban	91
4729	3	RIDGE CREST DR	529	1,175	Rural Local	Rural	91
9088	3	RITTER DR	246	737	Rural Local	Rural	91
1592	3	RIVERVIEW DR	303	606	Rural Local	Rural	91
1429	3	ROCKHILL DR	1,527	3,393	Rural Local	Rural	91
1438	3	ROCKHILL DR	645	1,432	Rural Local	Rural	91
8590	3	ROWLEY DR	114	341	Urban Local	Urban	91
2440	3	RUNNING DEER TRL	138	336	Urban Collector	Urban	91
2461	3	RUNNING DEER TRL	403	985	Urban Collector	Urban	91
194	3	RUNNING DOE LA	1,645	3,839	Rural Local	Rural	91
5662	3	SAN BENITO CT	153	677	Urban Local	Urban	91
4711	3	SANDY RIDGE	502	1,004	Rural Local	Rural	91
5684	3	SANTEE DR	194	822	Urban Local	Urban	91
5016	3	SCENIC CIR	158	336	Rural Local	Rural	91

GISID	Precint	Street Name	Length (ft)	Area (yd2)	Class	Environment	2009 OCI
1825	3	SCULL CREEK DR	297	824	Urban Local	Urban	91
6263	3	SECTION HOUSE RD	1,067	2,133	Rural Local	Rural	91
4376	3	SESBANIA DR	346	1,576	Urban Collector	Urban	91
4659	3	SHEEP HOLLOW TRL	311	754	Rural Local	Rural	91
2778	3	SIESTA SHORES DR	899	1,598	Rural Local	Rural	91
4702	3	SIMBRAH CV	111	597	Rural Local	Rural	91
8074	3	SKIP TYLER DR	228	982	Rural Local	Rural	91
1412	3	SLEEPY HOLLOW DR	257	571	Rural Local	Rural	91
1414	3	SLEEPY HOLLOW DR	168	373	Rural Local	Rural	91
1415	3	SLEEPY HOLLOW DR	407	904	Rural Local	Rural	91
5377	3	SPANISH DAGGER TRL	970	2,801	Rural Local	Rural	91
4707	3	SPANISH OAK	505	1,010	Rural Local	Rural	91
7160	3	SPIDERWORT DR	112	337	Urban Local	Urban	91
7169	3	SPOONBILL CT	239	917	Rural Local	Rural	91
4056	3	SPRING VALLEY RD	718	1,595	Rural Local	Rural	91
5745	3	STERLING PANORAMA CT	464	1,570	Rural Local	Rural	91
2559	3	STONE RIDGE DR	587	1,305	Rural Local	Rural	91
34	3	SUMMIT VIEW DR	563	1,251	Rural Local	Rural	91
3682	3	SURVEYORS CRSG	551	1,348	Rural Local	Rural	91
4719	3	SWEET SPRINGS CT	315	688	Rural Local	Rural	91
3988	3	TARA LA	813	2,169	Rural Local	Rural	91
4731	3	TARANTULA CT	866	1,926	Rural Local	Rural	91
7151	3	TATTLER DR	155	465	Urban Local	Urban	91
7164	3	TATTLER DR	227	680	Urban Local	Urban	91
5694	3	TEHAMA CT	386	1,353	Urban Local	Urban	91
8203	3	TEXAS BLUEBELL DR	229	688	Urban Local	Urban	91
8206	3	TEXAS BLUEBELL DR	337	1,011	Urban Local	Urban	91
9489	3	TEXAS BLUEBELL DR	1,047	3,140	Urban Local	Urban	91
1625	3	TIMBERLINE DR	287	478	Rural Local	Rural	91
1628	3	TIMBERLINE DR	413	688	Rural Local	Rural	91
1405	3	TIMOTHY LA	378	840	Rural Local	Rural	91
7969	3	TONKAWA TRL	163	542	Rural Local	Rural	91
5699	3	TORRANCE CT	171	709	Urban Local	Urban	91
7567	3	TOSCA CV	228	848	Urban Local	Urban	91
1271	3	TRAVIS DR	906	1,811	Rural Local	Rural	91
1493	3	TRAVIS OAKS DR	693	1,849	Rural Local	Rural	91
4549	3	TURLEY DR	357	793	Rural Local	Rural	91
7861	3	TWIN CREEKS CLUB DR	435	2,029	Urban Collector	Urban	91
5996	3	UTAH CIR	319	792	Rural Local	Rural	91
6995	3	VESTAVIA RIDGE LA	185	761	Urban Local	Urban	91
7076	3	VISTA ESTATES CT	345	1,162	Rural Local	Rural	91
7778	3	VISTA ESTATES DR	1,003	2,675	Rural Local	Rural	91
5650	3	WATERCREST CT	241	952	Urban Local	Urban	91
8404	3	WELTON CLIFF DR	157	472	Rural Local	Rural	91
3686	3	WEST CAVE LP	429	1,144	Rural Local	Rural	91
6569	3	WEST DARLEEN EXTENSION	1,272	2,827	Rural Local	Rural	91
8373	3	WEST DARLEEN EXTENSION	215	477	Rural Local	Rural	91
8374	3	WEST DARLEEN EXTENSION	281	624	Rural Local	Rural	91
7552	3	WILD HORSE CV	444	1,516	Rural Local	Rural	91
2770	3	WINDY SHORES LP	658	1,096	Rural Local	Rural	91
2775	3	WINDY SHORES LP	603	1,006	Rural Local	Rural	91
6639	3	WIRE RD	1,968	4,809	Rural Local	Rural	91
7242	3	WIRE RD	127	310	Rural Local	Rural	91
5081	3	WISHEK CV	278	1,054	Urban Local	Urban	91
7808	3	ZAMBIA DR	314	942	Rural Local	Rural	91
8454	3	ZAPPA DR	377	1,548	Urban Collector	Urban	91

GISID	Precint	Street Name	Length (ft)	Area (yd2)	Class	Environment	2009 OCI
8680	3	ZEPPELIN DR	149	680	Urban Collector	Urban	91
9004	3		128	524	Urban Collector	Urban	91
6792	3	ALTA MONTE DR	266	799	Urban Local	Urban	92
94	3	APPLE SPRINGS DR	658	1,462	Rural Local	Rural	92
83	3	APPLE SPRINGS HW	1,674	3,348	Rural Local	Rural	92
2266	3	ARMADILLO CV	255	397	Rural Local	Rural	92
8681	3	ARMATRADING DR	323	1,265	Rural Local	Rural	92
6929	3	AZZURO WY	742	2,060	Rural Local	Rural	92
6139	3	BLACK MESA HW	700	1,866	Rural Local	Rural	92
4090	3	BLAZYK DR	1,164	3,103	Rural Local	Rural	92
7375	3	BLUE JAY LA	893	1,984	Rural Local	Rural	92
9839	3	BOB WENTZ PARK RD(PARK	2,106	4,915	Rural Local	Rural	92
4280	3	BRODIE LA	261	1,188	Urban Arterial	Urban	92
2803	3	BUMBLE BEE DR	280	683	Rural Local	Rural	92
7904	3	CAPARZO DR	200	599	Rural Local	Rural	92
210	3	CHERRY HOLLOW CRSG	255	567	Rural Local	Rural	92
214	3	CHERRY HOLLOW CRSG	201	446	Rural Local	Rural	92
216	3	CHERRY HOLLOW CRSG	380	845	Rural Local	Rural	92
4732	3	CHERRY HOLLOW CRSG	178	395	Rural Local	Rural	92
3623	3	CLEAR NIGHT DR	743	1,982	Rural Local	Rural	92
4593	3	COTULLA DR	300	900	Rural Local	Rural	92
2802	3	CRAWFORD RD	250	610	Rural Local	Rural	92
7332	3	CROSSWIND DR	366	934	Rural Local	Rural	92
4888	3	DAGAMA CT	340	1,227	Rural Local	Rural	92
7826	3	DARTFORD BEND	235	704	Rural Local	Rural	92
6785	3	DRIFTING LEAF DR	173	634	Urban Local	Urban	92
6787	3	DRIFTING LEAF DR	650	2,383	Urban Local	Urban	92
4664	3	EVANS OAK RD	2,009	4,465	Rural Local	Rural	92
8578	3	FARLEIGH LA	228	683	Rural Local	Rural	92
4406	3	GREEN EMERALD TER	1,703	5,299	Urban Collector	Urban	92
1114	3	GRIST LA	460	1,379	Rural Local	Rural	92
2805	3	HAZY HILLS DR	703	1,797	Rural Local	Rural	92
7	3	HILL COUNTRY DR	367	816	Urban Local	Urban	92
4665	3	HONEYCOMB CIR	303	753	Rural Local	Rural	92
8703	3	HUDSON BEND RD	155	449	Rural Minor Collect	Rural	92
2330	3	HUMMINGBIRD LA	140	312	Rural Local	Rural	92
193	3	INDIAN CHIEF DR	953	2,117	Urban Local	Urban	92
4716	3	INDIAN CHIEF DR	257	570	Urban Local	Urban	92
1560	3	JANICE LA	1,025	2,050	Rural Local	Rural	92
8584	3	KINCLAVEN CT	371	1,314	Rural Local	Rural	92
8412	3	KINLOCH DR	361	1,083	Rural Local	Rural	92
1815	3	KITE TAIL DR	477	1,326	Urban Local	Urban	92
9381	3	LAKEHURST RD	317	810	Rural Collector	Rural	92
5652	3	LENWOOD CT	218	839	Rural Local	Rural	92
2863	3	LIN LA	916	2,036	Rural Local	Rural	92
5696	3	LOMITA DR	533	1,764	Urban Local	Urban	92
4590	3	LOST OASIS HW	284	1,168	Urban Collector	Urban	92
2620	3	MEADOWLARK ST	359	877	Rural Local	Rural	92
2759	3	MEADOWLARK ST	352	860	Rural Local	Rural	92
2766	3	MEADOWLARK ST	201	491	Rural Local	Rural	92
7626	3	MINGUS DR	347	1,042	Rural Local	Rural	92
1554	3	PALEFACE SHORE DR	2,070	4,600	Rural Local	Rural	92
45240	3	PANORAMA DR	1,082	2,886	Rural Local	Rural	92
2854	3	PEDERNALES CANYON TRL	1,405	3,435	Rural Local	Rural	92
1843	3	PLANTERS WOODS DR	209	581	Urban Local	Urban	92
4037	3	PUTT RD	691	1,535	Rural Local	Rural	92

GISID	Precint	Street Name	Length (ft)	Area (yd2)	Class	Environment	2009 OCI
4724	3	QUAIL VALLEY CT	519	1,334	Rural Local	Rural	92
9491	3	RED YUCCA RD	712	2,433	Urban Local	Urban	92
9503	3	REGAL ROW	1,079	3,222	Rural Local	Rural	92
6660	3	RESACA BLVD	164	749	Urban Collector	Urban	92
4072	3	RIM ROCK TRL	842	2,058	Rural Local	Rural	92
2709	3	RIVER BEND	115	255	Rural Local	Rural	92
4330	3	SILMARILLION TRL	423	1,925	Urban Local	Urban	92
4071	3	SILVER MOUNTAIN DR	713	1,901	Rural Local	Rural	92
64	3	SWEET SUMMER DR	1,591	2,651	Rural Local	Rural	92
7902	3	TAHOKA DAISY DR	215	644	Rural Local	Rural	92
1404	3	TAMMYE LA	1,143	1,777	Rural Local	Rural	92
7867	3	TERLINGUA DR	675	2,026	Rural Local	Rural	92
8992	3	THAXTON RD	588	1,567	Rural Arterial	Rural	92
7013	3	TRAILS END RD	455	1,819	Rural Collector	Rural	92
5668	3	TULARE DR	416	1,408	Urban Local	Urban	92
1488	3	WELETKA DR	134	313	Rural Local	Rural	92
3681	3	WEST CAVE LP	581	1,549	Rural Local	Rural	92
3629	3	WHEATLAND DR	305	847	Urban Local	Urban	92
1151	3	WINDY RIDGE RD	1,522	3,721	Rural Local	Rural	92
152	3	WIRE RD	1,733	4,235	Rural Local	Rural	92
7622	3	ALDWORTH DR	871	2,613	Rural Local	Rural	93
7896	3	ANDERSON MILL RD	645	2,868	Rural Minor Arterial	Rural	93
7783	3	ARGENTO PL	910	2,729	Urban Collector	Urban	93
8682	3	ARMATRADING DR	502	1,803	Rural Local	Rural	93
6701	3	AUSTIN BLVD	624	1,386	Rural Local	Rural	93
72	3	BIG SANDY DR	2,003	4,450	Rural Local	Rural	93
2286	3	BROKEN BOW TRL	139	308	Rural Local	Rural	93
4681	3	BROWN BLUFF CIR	1,550	3,100	Rural Local	Rural	93
5741	3	CLEAR NIGHT DR	382	1,019	Rural Local	Rural	93
1334	3	COMANCHE TRL	1,036	2,532	Rural Collector	Rural	93
1117	3	CORTEZ DR	260	779	Rural Local	Rural	93
2625	3	CRANE ST	336	748	Rural Local	Rural	93
2873	3	CROSSWIND DR	480	1,174	Rural Collector	Rural	93
2892	3	CROSSWIND DR	312	797	Rural Local	Rural	93
7333	3	CROSSWIND DR	174	444	Rural Local	Rural	93
9458	3	CYPRESS RANCH BLVD	2,560	13,655	Urban Local	Urban	93
6993	3	DIES RANCH RD	521	1,274	Rural Collector	Rural	93
88	3	DORMAX CIR	884	1,886	Rural Local	Rural	93
21839	3	E SLAUGHTER LN	601	4,007	Urban Collector	Urban	93
5842	3	EL REY BLVD	308	1,265	Urban Collector	Urban	93
8426	3	FARLEIGH LA	161	482	Rural Local	Rural	93
1385	3	FAWNRIDGE CIR	1,169	2,079	Rural Local	Rural	93
1550	3	GRISHAM TRL	902	2,204	Rural Local	Rural	93
4680	3	HARKEY CV	522	1,148	Rural Local	Rural	93
8583	3	HEATHMOUNT DR	337	936	Rural Local	Rural	93
8629	3	HIDDEN CREEK LA	1,113	3,091	Rural Local	Rural	93
3687	3	HILL COUNTRY SKYLINE	1,454	3,877	Rural Local	Rural	93
6152	3	INDIAN CHIEF DR	198	439	Urban Local	Urban	93
1567	3	JANICE LA	879	1,758	Rural Local	Rural	93
1575	3	JANICE LA	546	1,214	Rural Local	Rural	93
7794	3	KIMRA LA	105	433	Urban Local	Urban	93
9382	3	LAKEHURST LP	215	311	Rural Local	Rural	93
2792	3	MANANA MOUNTAIN CIR	783	1,740	Rural Local	Rural	93
8079	3	MELEKHIN BEND	114	341	Rural Local	Rural	93
8080	3	MELEKHIN BEND	285	854	Rural Local	Rural	93
7913	3	NARROW VALLEY DR	368	1,105	Urban Local	Urban	93

GISID	Precint	Street Name	Length (ft)	Area (yd2)	Class	Environment	2009 OCI
223	3	NORTH RIM DR	731	1,949	Urban Local	Urban	93
1430	3	OAK FOREST DR	1,651	3,669	Rural Local	Rural	93
8890	3	OASIS BLUFF DR	2,555	9,651	Rural Collector	Rural	93
1555	3	PALEFACE SHORE DR	865	1,537	Rural Local	Rural	93
1557	3	PALEFACE SHORE DR	299	532	Rural Local	Rural	93
1571	3	PEDERNALES POINT DR	1,897	3,373	Rural Local	Rural	93
7914	3	PURPLE SAGE DR	242	725	Rural Local	Rural	93
211	3	QUAIL VALLEY DR	547	1,216	Rural Local	Rural	93
3637	3	RESACA BLVD	250	1,137	Urban Collector	Urban	93
8086	3	RITTER DR	608	1,823	Rural Local	Rural	93
2711	3	RIVER BEND	385	856	Rural Local	Rural	93
8457	3	ROWLEY DR	372	1,117	Urban Local	Urban	93
4359	3	SESBANIA DR	162	740	Urban Collector	Urban	93
4371	3	SESBANIA DR	214	974	Urban Collector	Urban	93
7796	3	SHADY CREEK TRL	533	1,599	Urban Local	Urban	93
4322	3	SILMARILLION TRL	695	3,164	Urban Local	Urban	93
4345	3	SILMARILLION TRL	571	2,601	Urban Local	Urban	93
4357	3	SILMARILLION TRL	377	1,719	Urban Local	Urban	93
294	3	SINGLETON BEND RD	1,426	3,170	Rural Local	Rural	93
4061	3	SPRING VALLEY RD	530	1,178	Rural Local	Rural	93
4264	3	SQUIRREL HW	208	856	Urban Local	Urban	93
3639	3	STERLING PANORAMA TER	830	2,306	Rural Local	Rural	93
2626	3	SUN-BIRD LA	1,159	2,576	Rural Local	Rural	93
3675	3	SURVEYORS CRSG	514	1,256	Rural Local	Rural	93
1386	3	TAMMYE LA	240	374	Rural Local	Rural	93
3678	3	THE ENTRANCE RD	702	2,340	Rural Local	Rural	93
1270	3	TRAVIS CIR	423	845	Rural Local	Rural	93
2879	3	WHITE HORSE CV	1,672	4,759	Rural Local	Rural	93
7551	3	WILD COW CV	289	1,084	Rural Local	Rural	93
4663	3	YAUPON TRL	633	1,265	Rural Local	Rural	93
8458	3	ZAPPA DR	423	1,737	Urban Collector	Urban	93
9005	3	ZAPPA DR	848	3,485	Urban Collector	Urban	93
8208	3	APPENNINI WY	446	1,338	Rural Local	Rural	94
82	3	APPLE SPRINGS DR	1,695	3,766	Rural Local	Rural	94
91	3	APPLE SPRINGS DR	1,557	3,459	Rural Local	Rural	94
1218	3	ARROWHEAD DR	1,180	2,622	Rural Local	Rural	94
4651	3	BIG OAK CIR	1,377	3,059	Urban Local	Urban	94
4297	3	BRODIE LA	202	919	Urban Arterial	Urban	94
4290	3	CAPISTRANO TRL	309	1,407	Urban Collector	Urban	94
219	3	CHERRY HOLLOW CRSG	380	844	Rural Local	Rural	94
7155	3	COPFORD LA	795	2,384	Rural Local	Rural	94
8626	3	CORDILL LA	2,709	8,128	Rural Local	Rural	94
1556	3	COVE DR	1,515	2,693	Rural Local	Rural	94
9991	3	CRAWFORD RD	1,033	2,525	Rural Local	Rural	94
5732	3	CREEK VIEW DR	472	1,091	Rural Local	Rural	94
2872	3	CROSSWIND DR	444	1,084	Rural Collector	Rural	94
9335	3	DEBCO LA	662	1,544	Rural Local	Rural	94
4045	3	EL REY BLVD	920	3,781	Urban Collector	Urban	94
4911	3	END OF THE TRAIL	425	1,044	Rural Local	Rural	94
8631	3	FIG BLUFF LA	672	1,867	Rural Local	Rural	94
8082	3	GREER DR	227	682	Rural Local	Rural	94
1122	3	HANNAH KAY LA	638	1,702	Rural Local	Rural	94
4678	3	HEDDER CIR	679	1,476	Rural Local	Rural	94
8630	3	HIDDEN CREEK LA	1,540	4,278	Rural Local	Rural	94
6495	3	HILL COUNTRY DR	1,043	2,317	Urban Local	Urban	94
3244	3	KNOLLWOOD DR	458	1,373	Rural Local	Rural	94

GISID	Precint	Street Name	Length (ft)	Area (yd2)	Class	Environment	2009 OCI
6890	3	LAGUNA CLIFF LA	725	2,900	Rural Local	Rural	94
8463	3	LOVETT LA	550	2,261	Urban Collector	Urban	94
2622	3	MEADOWLARK ST	366	894	Rural Local	Rural	94
7911	3	MEXICAN HAT DR	388	1,164	Urban Local	Urban	94
4019	3	OAK VALLEY RD	1,337	2,972	Urban Local	Urban	94
4997	3	PEDERNALES POINT DR	462	822	Rural Local	Rural	94
4736	3	RED WAGON LA	3,128	5,561	Urban Local	Urban	94
2182	3	RIVER PLACE BLVD	349	1,433	Urban Arterial	Urban	94
1549	3	RIVER RD	710	1,735	Rural Local	Rural	94
7940	3	RIVER RD	604	1,475	Rural Local	Rural	94
9487	3	ROCK WREN RD	163	806	Urban Local	Urban	94
4053	3	SAN DIEGO RD	976	2,927	Rural Local	Rural	94
4063	3	SAN DIEGO RD	599	1,796	Rural Local	Rural	94
4489	3	SCISSORTAIL DR	455	1,010	Rural Local	Rural	94
4493	3	SCISSORTAIL DR	226	502	Rural Local	Rural	94
8990	3	SLEEPY HOLLOW DR	965	2,144	Rural Local	Rural	94
4243	3	THAXTON RD	2,215	5,907	Rural Arterial	Rural	94
3082	3	THREE RIVERS DR	296	889	Urban Local	Urban	94
3501	3	TULARE DR	300	832	Urban Local	Urban	94
8422	3	TWIN CREEKS CLUB DR	997	4,653	Urban Collector	Urban	94
9577	3	WATERCLIFFE DR	553	1,476	Urban Collector	Urban	94
3704	3	WEST CAVE LP	632	1,685	Rural Local	Rural	94
3712	3	WEST CAVE LP	1,391	3,708	Rural Local	Rural	94
4662	3	YAUPON TRL	595	1,191	Rural Local	Rural	94
7557	3	ANDERSON MILL RD	801	3,562	Rural Minor Arterial	Rural	95
4645	3	ARROW HEAD DR	370	821	Urban Local	Urban	95
7176	3	BINDON DR	291	873	Rural Local	Rural	95
10025	3	CANYON SPRINGS DR	1,498	6,158	Urban Local	Urban	95
4646	3	CHAPARRAL DR	1,417	3,149	Rural Local	Rural	95
2874	3	CROSSWIND DR	2,279	5,571	Rural Collector	Rural	95
9336	3	DEBCO LA	738	1,475	Rural Local	Rural	95
4331	3	DENIM TRL	365	1,662	Urban Local	Urban	95
1425	3	DOSS RD	384	896	Rural Local	Rural	95
21826	3	E SLAUGHTER LN	790	5,265	Urban Collector	Urban	95
3508	3	ETNA DR	753	2,093	Urban Local	Urban	95
1115	3	GRANGER LA	295	886	Urban Local	Urban	95
4992	3	HAYNIE FLAT RD	1,803	4,406	Rural Local	Rural	95
66	3	HONEYCOMB LA	1,206	2,679	Rural Local	Rural	95
7562	3	INDIAN BLANKET DR	337	1,011	Urban Local	Urban	95
6791	3	JOJOBA DR	288	863	Urban Local	Urban	95
6889	3	LAGUNA CLIFF LA	1,536	4,095	Rural Local	Rural	95
6891	3	LAGUNA CLIFF LA	702	1,873	Rural Local	Rural	95
170	3	LINDEMAN LP	2,542	5,083	Rural Local	Rural	95
159	3	LOBELIA DR	629	1,888	Rural Local	Rural	95
6	3	LUCKY HIT RD	1,543	3,428	Rural Local	Rural	95
1423	3	MC CORMICK MOUNTAIN DR	1,425	3,324	Rural Local	Rural	95
5824	3	OLIVER CEMETERY RD	269	957	Rural Local	Rural	95
1106	3	RAINFALL TRL	520	1,561	Urban Local	Urban	95
3638	3	RESACA BLVD	625	2,848	Urban Collector	Urban	95
4588	3	REYNOSA DR	296	887	Urban Local	Urban	95
290	3	SINGLETON BEND RD	2,004	4,898	Rural Local	Rural	95
4298	3	TECATE TRL	285	855	Urban Local	Urban	95
9490	3	TEXAS BLUEBELL DR	499	1,497	Urban Local	Urban	95
4244	3	THAXTON RD	373	996	Rural Arterial	Rural	95
7175	3	TWIN CREEKS CLUB DR	561	2,620	Urban Collector	Urban	95
44264	3	W US 290 HWY	497	1,651	Urban Collector	Urban	95

GISID	Precint	Street Name	Length (ft)	Area (yd2)	Class	Environment	2009 OCI
7566	3	ZAMBIA DR	62	186	Rural Local	Rural	95
156	3	BENT BOW DR	298	895	Rural Local	Rural	96
196	3	CHERRY HOLLOW DR	1,035	2,071	Rural Local	Rural	96
4722	3	CHERRY HOLLOW DR	1,323	2,646	Rural Local	Rural	96
1112	3	DAGAMA DR	270	809	Rural Local	Rural	96
7827	3	DARTFORD BEND	767	2,300	Rural Local	Rural	96
158	3	DAYFLOWER TRACE	426	1,279	Rural Local	Rural	96
5656	3	FORTUNA DR	161	448	Urban Local	Urban	96
9383	3	LAKEHURST LP	1,153	1,665	Rural Local	Rural	96
1491	3	MC CORMICK MOUNTAIN DR	361	842	Rural Local	Rural	96
6403	3	MC CORMICK MOUNTAIN DR	2,015	4,701	Rural Local	Rural	96
3615	3	MIDWOOD PKWY	911	2,430	Rural Local	Rural	96
6125	3	MIDWOOD PKWY	473	1,261	Rural Local	Rural	96
6182	3	MIDWOOD PKWY	139	370	Rural Local	Rural	96
220	3	NORTH RIM DR	628	1,674	Urban Local	Urban	96
1123	3	PRIMWOOD PATH	236	708	Rural Local	Rural	96
6733	3	RIVER PLACE BLVD	233	960	Urban Arterial	Urban	96
4939	3	ROBINHOOD RD	1,111	2,221	Rural Local	Rural	96
1110	3	STENSON DR	409	1,226	Rural Local	Rural	96
4279	3	STORMY RIDGE RD	650	1,950	Rural Local	Rural	96
6268	3	STORMY RIDGE RD	205	615	Rural Local	Rural	96
7150	3	TATTLER DR	269	808	Urban Local	Urban	96
1617	3	THURMAN BEND RD	12,936	34,495	Rural Collector	Rural	96
8000	3	THURMAN BEND RD	613	1,498	Rural Collector	Rural	96
2896	3	TRADEWIND DR	868	1,831	Rural Local	Rural	96
9579	3	WATERCLIFFE DR	2,068	5,516	Urban Collector	Urban	96
1432	3	WELETKA DR	1,674	3,906	Rural Local	Rural	96
3674	3	WEST CAVE LP	865	2,307	Rural Local	Rural	96
1148	3	WINDY RIDGE RD	824	2,014	Rural Local	Rural	96
8084	3	ZEPPELIN DR	848	3,865	Urban Collector	Urban	96
6666	3	ANDERSON MILL RD	318	1,979	Rural Local	Rural	97
80	3	APPLE SPRINGS DR	1,154	2,564	Rural Local	Rural	97
21838	3	E SLAUGHTER LN	605	4,033	Urban Collector	Urban	97
7791	3	GRANDFALLS DR	510	2,095	Urban Local	Urban	97
4408	3	GREEN EMERALD TER	275	855	Urban Collector	Urban	97
5384	3	HENNIG DR	392	1,159	Rural Local	Rural	97
9384	3	LAKEHURST RD	178	455	Rural Collector	Rural	97
31	3	LAYNE LP	1,674	3,719	Rural Local	Rural	97
38911	3	LOHMAN FORD RD	142	379	Rural Collector	Rural	97
8460	3	LOVETT LA	373	1,535	Urban Collector	Urban	97
6168	3	LOW WATER CROSSING RD	470	1,044	Rural Local	Rural	97
7340	3	MARSHALL FORD RD	501	1,558	Rural Local	Rural	97
7910	3	MEXICAN HAT DR	296	887	Urban Local	Urban	97
3518	3	NAPA DR	529	2,408	Urban Local	Urban	97
4425	3	NUCKOLS CROSSING RD	1,587	4,937	Rural Arterial	Rural	97
1562	3	PALEFACE SHORE DR	528	938	Rural Local	Rural	97
1561	3	PEDERNALES POINT DR	1,027	1,825	Rural Local	Rural	97
1127	3	PRIMWOOD PATH	256	768	Rural Local	Rural	97
1390	3	ROBINHOOD RD	1,184	2,630	Rural Local	Rural	97
7550	3	SINGLE PEAK CV	1,273	3,820	Rural Local	Rural	97
8991	3	THAXTON RD	1,156	3,082	Rural Arterial	Rural	97
3088	3	THREE RIVERS DR	200	601	Urban Local	Urban	97
7877	3	TWIN CREEKS CLUB DR	104	486	Urban Collector	Urban	97
8423	3	TWIN CREEKS CLUB DR	1,022	4,767	Urban Collector	Urban	97
3660	3	WEST CAVE LP	1,351	3,602	Rural Local	Rural	97
3671	3	WEST CAVE LP	317	846	Rural Local	Rural	97

GISID	Precint	Street Name	Length (ft)	Area (yd2)	Class	Environment	2009 OCI
45264	3	WINDING CREEK RD	275	734	Rural Local	Rural	97
92	3	APPLE SPRINGS DR	234	520	Rural Local	Rural	98
1822	3	BELL MOUNTAIN DR	467	1,918	Urban Collector	Urban	98
2325	3	BROKEN BOW TRL	402	893	Rural Local	Rural	98
2823	3	CORDILL LA	1,437	3,353	Rural Local	Rural	98
1120	3	CORTEZ DR	439	1,318	Rural Local	Rural	98
2891	3	CROSSWIND DR	986	2,519	Rural Local	Rural	98
1111	3	DAGAMA DR	588	1,765	Rural Local	Rural	98
1116	3	DAGAMA DR	296	888	Rural Local	Rural	98
1121	3	LONDON LA	305	914	Urban Local	Urban	98
8853	3	LOVETT LA	127	520	Urban Collector	Urban	98
3	3	LUCKY HIT RD	2,901	5,802	Rural Local	Rural	98
9090	3	LYNSENKA DR	621	1,863	Urban Local	Urban	98
4281	3	STORMY RIDGE RD	351	1,054	Rural Local	Rural	98
2192	3	SUN TREE CV	725	2,980	Urban Local	Urban	98
7868	3	TERLINGUA DR	248	743	Rural Local	Rural	98
7863	3	TWIN CREEKS CLUB DR	499	2,330	Urban Collector	Urban	98
3673	3	WEST CAVE LP	451	1,203	Rural Local	Rural	98
4104	3	WINDING CREEK RD	478	1,275	Rural Local	Rural	98
1129	3	ANDERSON MILL RD	669	4,907	Rural Local	Rural	99
1146	3	ANDERSON MILL RD	41	256	Rural Local	Rural	99
1147	3	ANDERSON MILL RD	450	2,798	Rural Local	Rural	99
8935	3	DOSS RD	2,406	5,614	Rural Local	Rural	99
3618	3	MIDWOOD PKWY	305	813	Rural Local	Rural	99
2855	3	PEDERNALES CANYON TRL	1,189	3,170	Rural Local	Rural	99
2858	3	PEDERNALES CANYON TRL	2,732	7,286	Rural Local	Rural	99
7906	3	PURPLE SAGE DR	299	897	Rural Local	Rural	99
4267	3	SQUIRREL HW	160	659	Urban Local	Urban	99
8085	3	ZEPPELIN DR	384	1,751	Urban Collector	Urban	99
1134	3	ANDERSON MILL RD	277	2,033	Rural Local	Rural	100
1136	3	ANDERSON MILL RD	293	2,150	Rural Local	Rural	100
1142	3	ANDERSON MILL RD	364	2,669	Rural Local	Rural	100
1143	3	ANDERSON MILL RD	665	4,875	Rural Local	Rural	100
1144	3	ANDERSON MILL RD	597	4,379	Rural Local	Rural	100
7270	3	ANDERSON MILL RD	321	2,350	Rural Local	Rural	100
7271	3	ANDERSON MILL RD	931	5,794	Rural Local	Rural	100
1821	3	BELL MOUNTAIN DR	1,100	4,522	Urban Collector	Urban	100
2314	3	BROKEN BOW TRL	342	761	Rural Local	Rural	100
2834	3	HENNIG DR	172	419	Rural Local	Rural	100
10053	3	LOHMAN FORD RD	272	725	Rural Collector	Rural	100
226	3	NORTH RIM DR	913	2,435	Urban Local	Urban	100
154	3	SIMBRAH DR	916	2,748	Rural Local	Rural	100
4139	4	ALPINE DR	256	598	Rural Local	Rural	12
6710	4	BETHEL CHURCH RD	725	967	Urban Local	Urban	14
6041	4	UNDERWOOD DR	1,441	3,202	Rural Local	Rural	14
5884	4	FOREST GLEN CV	1,103	2,914	Rural Local	Rural	16
4641	4	CRANE RD	3,234	7,187	Rural Local	Rural	18
4252	4	OLD LOCKHART HWY	725	1,934	Rural Arterial	Rural	18
5885	4	PANARAMA CT	1,164	3,065	Rural Local	Rural	19
7769	4	TURNERSVILLE RD	2,276	5,564	Rural Arterial	Rural	19
7285	4	ELROY RD	909	2,222	Rural Arterial	Rural	20
6256	4	UNDERWOOD DR	1,467	3,260	Rural Local	Rural	21
8436	4	VON QUINTUS RD	3,111	7,603	Rural Collector	Rural	21
6801	4	WRIGHT RD	1,197	2,927	Rural Local	Rural	21
6802	4	WRIGHT RD	4,389	10,729	Rural Local	Rural	21
7283	4	ELROY RD	686	1,677	Rural Collector	Rural	22

GISID	Precint	Street Name	Length (ft)	Area (yd2)	Class	Environment	2009 OCI
6508	4	OLD LOCKHART HWY	4,630	11,319	Rural Arterial	Rural	22
4642	4	TURNERSVILLE RD	2,217	5,419	Rural Arterial	Rural	22
7768	4	TURNERSVILLE RD	3,279	8,015	Rural Arterial	Rural	22
4131	4	ELROY RD	1,885	4,609	Rural Arterial	Rural	23
6681	4	GRANNY DR	997	1,995	Rural Local	Rural	23
4123	4	HAYRIDE RD	1,370	3,653	Rural Local	Rural	23
7701	4	PILAND TRIANGLE	912	2,026	Rural Local	Rural	24
6716	4	TURNERSVILLE RD	1,998	4,884	Rural Collector	Rural	24
6250	4	AVIS RD	1,524	3,386	Rural Local	Rural	25
6043	4	GOFORTH RD	3,972	8,826	Rural Local	Rural	25
6682	4	GRANNY DR	344	687	Rural Local	Rural	25
4127	4	HIGH NOON	1,373	3,204	Rural Local	Rural	25
7206	4	MAHA RD	5,639	13,785	Rural Collector	Rural	25
8433	4	EVELYN RD	1,404	3,433	Rural Collector	Rural	26
4245	4	SHIVELY LA	536	1,191	Rural Local	Rural	26
5919	4	SHIVELY LA	1,289	2,959	Rural Local	Rural	26
4144	4	ALPINE DR	240	561	Rural Local	Rural	27
8434	4	EVELYN RD	2,453	6,541	Rural Collector	Rural	27
6228	4	PALMER RD	1,952	4,770	Rural Local	Rural	27
6037	4	PISTOL PASS CIR	372	862	Rural Local	Rural	27
7770	4	TURNERSVILLE RD	3,031	7,409	Rural Arterial	Rural	27
6709	4	BETHEL CHURCH RD	413	550	Urban Local	Urban	28
6509	4	OLD LOCKHART HWY	2,486	6,078	Rural Arterial	Rural	28
6244	4	OLD LOCKHART RD	1,997	4,881	Rural Minor Collect	Rural	28
4640	4	TURNERSVILLE RD	5,094	12,451	Rural Arterial	Rural	28
8288	4	MAHA LOOP RD	6,852	16,748	Rural Collector	Rural	29
5921	4	SUNBONNET CV	526	1,748	Rural Local	Rural	29
5888	4	WILLIFORD LA	1,687	3,750	Rural Local	Rural	29
5463	4	KINGS CT	336	1,157	Rural Local	Rural	30
4172	4	LARKDALE LA	763	1,696	Rural Local	Rural	30
7700	4	PILAND TRIANGLE	1,606	3,568	Rural Local	Rural	30
4643	4	TURNERSVILLE RD	2,407	5,884	Rural Arterial	Rural	30
9994	4	HENRY MARX LA	1,730	4,486	Rural Local	Rural	31
8977	4	LONESOME LA	984	2,186	Rural Local	Rural	31
4618	4	MAHA LOOP RD	4,714	11,522	Rural Collector	Rural	31
4639	4	WILLIAMSON RD	5,364	13,113	Rural Collector	Rural	31
4169	4	ALPINE DR	250	583	Rural Local	Rural	32
7284	4	ELROY RD	2,393	5,850	Rural Arterial	Rural	32
4138	4	SWISS DR	244	514	Rural Local	Rural	32
5720	4	CORALVINE CV	185	671	Urban Local	Urban	33
4248	4	GUERRERO LA	1,025	2,505	Rural Local	Rural	33
4182	4	JACOBSON RD	2,921	6,816	Rural Collector	Rural	33
6288	4	KELLAM RD	4,273	9,970	Rural Local	Rural	33
8287	4	DOYLE RD	6,552	16,016	Rural Collector	Rural	34
7282	4	ELROY RD	2,996	7,324	Rural Collector	Rural	34
5610	4	BOXELDER CV	197	699	Urban Local	Urban	35
4247	4	MAHA LOOP RD	5,449	13,320	Rural Collector	Rural	35
4166	4	RHONE DR	909	1,718	Rural Local	Rural	35
6583	4	GRAEF RD	3,597	7,992	Rural Local	Rural	36
6130	4	PETERSON RD	5,926	14,486	Rural Collector	Rural	36
10019	4	BARTON CREEK BLVD	1,130	4,521	Urban Arterial	Urban	37
7714	4	WILLIAMSON RD	2,840	6,943	Rural Collector	Rural	37
4623	4	REATA DR	816	1,812	Rural Local	Rural	39
6135	4	CLIFFBROOK DR	2,962	7,241	Rural Local	Rural	40
4124	4	LINDEN RD	2,711	6,325	Rural Collector	Rural	40
4141	4	SWISS DR	255	538	Rural Local	Rural	40

GISID	Precint	Street Name	Length (ft)	Area (yd2)	Class	Environment	2009 OCI
6134	4	VON QUINTUS RD	6,134	14,995	Rural Collector	Rural	40
8940	4	WIRTH RD	310	414	Urban Local	Urban	40
6286	4	LINDEN LP	1,748	4,079	Rural Local	Rural	41
4128	4	LINDEN RD	1,352	3,156	Rural Collector	Rural	41
4175	4	LUCERNE DR	947	1,789	Rural Local	Rural	41
4621	4	REATA DR	794	1,764	Rural Local	Rural	41
6035	4	BULLET PASS	379	876	Rural Local	Rural	42
6257	4	EVELYN RD	2,578	6,301	Rural Collector	Rural	42
8964	4	JOHNNY MORRIS RD	441	2,549	Rural Arterial	Rural	42
8430	4	PALMER RD	3,597	8,792	Rural Local	Rural	42
6040	4	SADDLE CIR	379	844	Rural Local	Rural	42
7720	4	MC ANGUS RD	6,239	15,250	Rural Arterial	Rural	43
4627	4	SCHRIBER RD	7,354	17,976	Rural Collector	Rural	43
6143	4	TURNERSVILLE RD	2,340	5,720	Rural Arterial	Rural	43
7207	4	MAHA RD	1,525	3,727	Rural Collector	Rural	44
8974	4	REYNERO LA	1,864	5,592	Rural Local	Rural	44
7118	4	BARTON CREEK BLVD	654	2,616	Urban Arterial	Urban	45
4163	4	BERN DR	1,096	2,070	Rural Local	Rural	45
4635	4	GLASS RD	5,786	12,858	Rural Local	Rural	45
4625	4	REATA DR	1,027	2,511	Rural Local	Rural	45
6674	4	COULVER RD	2,283	5,582	Rural Local	Rural	46
4617	4	EVELYN RD	4,417	11,778	Rural Collector	Rural	46
3054	4	JFK DR	889	2,172	Rural Local	Rural	46
6126	4	TUCKER HILL LA	706	1,569	Rural Arterial	Rural	47
4636	4	WILLIAMSON RD	7,617	18,620	Rural Collector	Rural	47
7726	4	MC ANGUS RD	2,055	5,022	Rural Arterial	Rural	48
6715	4	TURNERSVILLE RD	7,147	17,471	Rural Arterial	Rural	48
4644	4	TURNERSVILLE RD SOUTH	6,196	15,147	Rural Arterial	Rural	48
4616	4	VON QUINTUS RD	2,025	4,950	Rural Collector	Rural	48
7707	4	MAHA CIR	1,201	2,935	Rural Local	Rural	49
4628	4	OLD LOCKHART RD	3,259	7,967	Urban Collector	Urban	49
6042	4	OVERSTREET CIR	735	1,632	Rural Local	Rural	49
4256	4	SUNFLOWER DR	433	962	Rural Local	Rural	49
4143	4	SWISS DR	1,063	2,243	Rural Local	Rural	50
5618	4	BURKWOOD CV	182	663	Urban Local	Urban	51
6245	4	LAWS RD	5,371	13,130	Rural Local	Rural	51
4500	4	TWIN CREEK PARK DR	363	806	Rural Local	Rural	51
4117	4	ELROY RD	5,477	13,387	Rural Arterial	Rural	52
4121	4	HAYRIDE RD	1,454	3,876	Rural Local	Rural	52
4630	4	MARGO DR	623	1,454	Urban Collector	Urban	52
4488	4	OLD SAN ANTONIO RD	7,660	19,575	Rural Collector	Rural	52
6255	4	MARGO DR	1,691	3,945	Urban Collector	Urban	53
7812	4	NAVARRO CREEK RD	6,311	16,340	Rural Local	Rural	53
4137	4	ALPINE DR	276	645	Rural Local	Rural	54
10020	4	BARTON CREEK BLVD	990	3,958	Urban Arterial	Urban	54
6133	4	HOKANSON RD	5,941	14,522	Rural Collector	Rural	54
4142	4	JACOBSON RD	5,741	13,395	Rural Collector	Rural	54
7040	4	LOST CREEK BLVD	2,120	6,125	Urban Minor Arterial	Urban	54
4542	4	MYSTIC DR	421	936	Rural Local	Rural	54
6262	4	TOM SASSMAN RD	3,756	9,181	Rural Local	Rural	54
25905	4	TURNERSVILLE RD	303	741	Urban Collector	Urban	54
3599	4	BARTON CREEK BLVD	561	2,244	Urban Arterial	Urban	55
6736	4	FOSTER RANCH RD	2,165	5,772	Rural Local	Rural	55
4633	4	MARGO DR	2,348	5,479	Urban Collector	Urban	55
4540	4	OLD SAN ANTONIO RD	402	1,028	Rural Collector	Rural	55
7296	4	PLOVER PL	4,497	10,492	Rural Local	Rural	55

GISID	Precint	Street Name	Length (ft)	Area (yd2)	Class	Environment	2009 OCI
6144	4	WILLIAMSON RD	3,591	7,980	Rural Collector	Rural	55
25916	4	EVELYN RD	325	795	Rural Collector	Rural	56
4637	4	WILLIAMSON RD	2,117	5,175	Rural Collector	Rural	56
4140	4	CHALET DR	604	1,141	Rural Local	Rural	57
8157	4	DOYLE OVERTON RD	2,692	6,581	Rural Collector	Rural	57
7706	4	MAHA LOOP RD	7,334	17,927	Rural Collector	Rural	57
5721	4	MISTY CREEK DR	1,311	3,423	Urban Local	Urban	57
6122	4	SWEET AUTUMN CV	556	1,569	Urban Local	Urban	57
6264	4	VON QUINTUS RD	3,830	9,362	Rural Collector	Rural	57
5634	4	BEND OF THE RIVER DR	461	1,563	Urban Local	Urban	58
8156	4	DOYLE OVERTON RD	325	794	Rural Collector	Rural	58
25005	4	MC KINNEY FALLS PKWY	552	2,946	Urban Minor Arterial	Urban	58
6582	4	GRAEF RD	5,523	12,274	Rural Local	Rural	59
6123	4	LOST CREEK BLVD	249	719	Urban Minor Arterial	Urban	59
4634	4	OLD LOCKHART RD	4,194	10,252	Rural Minor Collect	Rural	59
4238	4	RUIDOSA ST	801	2,403	Rural Local	Rural	59
7715	4	WILLIAMSON RD	1,288	3,147	Rural Collector	Rural	59
10017	4	BARTON CREEK BLVD	593	1,712	Urban Arterial	Urban	60
4236	4	CITATION AV	414	1,241	Rural Local	Rural	60
4164	4	GENEVA DR	860	1,624	Rural Local	Rural	60
37853	4	OLD LOCKHART RD	453	1,106	Urban Collector	Urban	60
3873	4	WOLF LA	9,485	25,294	Rural Arterial	Rural	60
8691	4	COTTONMOUTH SCHOOL RD	915	2,440	Rural Local	Rural	61
6282	4	ELROY RD	2,730	6,673	Rural Collector	Rural	61
5624	4	FLAMEVINE CV	168	630	Urban Local	Urban	61
6737	4	FOSTER RANCH RD	155	413	Rural Local	Rural	61
5717	4	GOLDEN RAIN CV	362	1,104	Urban Local	Urban	61
4237	4	MAN O WAR AV	767	2,302	Rural Local	Rural	61
6230	4	OLD LOCKHART RD	4,733	11,570	Urban Collector	Urban	61
4146	4	CHALET DR	963	1,818	Rural Local	Rural	62
4239	4	CITATION AV	346	1,037	Rural Local	Rural	62
4178	4	DOBUSH DR	1,090	2,059	Rural Local	Rural	62
4503	4	ELM VALLEY DR	702	1,404	Rural Local	Rural	62
8995	4	HICKORY RIDGE RD	69	138	Rural Local	Rural	62
4246	4	SHIVELY LA	810	1,799	Rural Local	Rural	62
4619	4	EILERS RD	6,606	16,148	Rural Collector	Rural	63
6033	4	HOKANSON RD	366	814	Rural Collector	Rural	63
6284	4	LINDEN LP	1,519	3,545	Rural Local	Rural	63
4145	4	ALPS DR	602	1,137	Rural Local	Rural	64
10018	4	BARTON CREEK BLVD	1,295	3,742	Urban Arterial	Urban	64
5912	4	CITATION AV	903	2,875	Rural Local	Rural	64
4497	4	ELM VALLEY DR	583	1,166	Rural Local	Rural	64
4491	4	HICKORY RIDGE RD	332	663	Rural Local	Rural	64
5923	4	SUNFLOWER DR	728	1,455	Rural Local	Rural	64
4167	4	SWISS DR	246	519	Rural Local	Rural	64
9918	4	WEBBERVILLE PARK ENTRY	2,637	5,274	Rural Local	Rural	64
4173	4	ALPINE DR	286	667	Rural Local	Rural	65
4158	4	ELROY RD	381	932	Rural Arterial	Rural	65
3592	4	LOST CREEK BLVD	800	2,311	Urban Minor Arterial	Urban	65
4631	4	OLD LOCKHART RD	1,326	3,242	Rural Minor Collect	Rural	65
7767	4	ELM GROVE RD	6,361	15,550	Rural Collector	Rural	66
4524	4	ENCINO DR	1,249	2,498	Rural Local	Rural	66
4179	4	SWISS DR	1,371	2,895	Rural Local	Rural	66
4517	4	TWIN CREEKS RD	2,748	6,412	Rural Collector	Rural	66
4149	4	ALPINE DR	255	594	Rural Local	Rural	67
4475	4	BRIGGS DR	359	598	Rural Local	Rural	67

GISID	Precint	Street Name	Length (ft)	Area (yd2)	Class	Environment	2009 OCI
6380	4	LOST CREEK BLVD	1,031	2,979	Urban Minor Arterial	Urban	67
4507	4	TWIN CREEK PARK DR	1,146	2,547	Rural Local	Rural	67
4159	4	ALPINE DR	249	581	Rural Local	Rural	68
3591	4	BARTON CREEK BLVD	251	1,003	Urban Arterial	Urban	68
3597	4	BARTON CREEK BLVD	207	828	Urban Arterial	Urban	68
3439	4	LOST CREEK BLVD	1,154	3,332	Urban Minor Arterial	Urban	68
5460	4	REGAL CT	200	780	Urban Local	Urban	68
6011	4	TWIN CREEK CV	238	502	Rural Local	Rural	68
4502	4	TWIN CREEK DR	1,104	2,208	Rural Local	Rural	68
8572	4	BARTON CREEK BLVD	107	427	Urban Arterial	Urban	69
8698	4	BLUFF SPRINGS RD	534	2,138	Urban Arterial	Urban	69
3425	4	LOST CREEK BLVD	2,765	7,987	Urban Minor Arterial	Urban	69
4250	4	MAHA LOOP RD	965	2,358	Rural Collector	Rural	69
7705	4	MAHA LOOP RD	767	1,875	Rural Collector	Rural	69
9502	4	MEREDITH DR	530	1,059	Rural Local	Rural	69
9976	4	OLD BASTROP RD	964	2,141	Rural Local	Rural	69
4443	4	OLD LOCKHART HWY	2,020	5,386	Rural Arterial	Rural	69
4174	4	SWISS DR	828	1,747	Rural Local	Rural	69
3760	4	TUCKER HILL LA	1,172	2,604	Rural Local	Rural	69
4563	4	VINYARD DR	1,335	2,671	Rural Local	Rural	69
4335	4	BLUFF SPRINGS RD	496	2,535	Urban Arterial	Urban	70
4620	4	DOYLE OVERTON RD	1,841	4,500	Rural Collector	Rural	70
8994	4	HICKORY RIDGE RD	574	1,149	Rural Local	Rural	70
6579	4	LOST CREEK BLVD	374	1,704	Urban Minor Arterial	Urban	70
7032	4	LOST CREEK BLVD	2,388	6,899	Urban Minor Arterial	Urban	70
4180	4	SWISS DR	246	520	Rural Local	Rural	70
4613	4	DOYLE OVERTON RD	4,077	9,967	Rural Collector	Rural	71
4135	4	JACOBSON RD	2,338	5,455	Rural Collector	Rural	71
4181	4	LINDEN RD	3,279	8,014	Rural Collector	Rural	71
6381	4	LOST CREEK BLVD	545	1,574	Urban Minor Arterial	Urban	71
3759	4	MEADOW DR	533	1,066	Rural Local	Rural	71
3862	4	RICHARDS DR	3,093	6,872	Rural Local	Rural	71
4499	4	SPARKLE DR	428	857	Rural Local	Rural	71
7325	4	TWIN CREEKS RD	1,123	2,495	Rural Collector	Rural	71
7311	4	BLUFF SPRINGS RD	1,300	6,644	Urban Arterial	Urban	72
6142	4	DOYLE OVERTON RD	2,046	5,000	Rural Collector	Rural	72
4632	4	OLD LOCKHART RD	1,238	3,027	Rural Minor Collect	Rural	72
3754	4	RIVER RD	1,939	4,308	Rural Collector	Rural	72
8694	4	SLAUGHTER LA	3,432	22,882	Rural Arterial	Rural	72
4614	4	VON QUINTUS RD	619	1,514	Rural Collector	Rural	72
4157	4	ALPS DR	1,024	1,933	Rural Local	Rural	73
7810	4	BUCK LA	1,943	4,534	Rural Local	Rural	73
5945	4	CECIL DR	1,124	3,029	Rural Local	Rural	73
8965	4	JOHNNY MORRIS RD	4,494	25,965	Rural Arterial	Rural	73
5936	4	MOZELLE LA	1,065	2,994	Rural Local	Rural	73
3593	4	BARTON CREEK BLVD	719	2,878	Urban Arterial	Urban	74
3598	4	BARTON CREEK BLVD	1,001	4,005	Urban Arterial	Urban	74
5914	4	CITATION AV	314	1,108	Rural Local	Rural	74
5709	4	CREEK'S EDGE PKWY	1,960	8,058	Urban Collector	Urban	74
4611	4	HOKANSON RD	3,862	9,440	Rural Collector	Rural	74
4612	4	HOKANSON RD	527	1,288	Rural Collector	Rural	74
6034	4	POCMONT TRL	957	2,656	Rural Local	Rural	74
3756	4	RIVER RD	2,871	6,380	Rural Collector	Rural	74
6146	4	TWIN CREEKS RD	355	788	Rural Collector	Rural	74
3587	4	BARTON CREEK BLVD	582	2,330	Urban Arterial	Urban	75
7708	4	MAHA CIR	935	2,285	Rural Local	Rural	75

GISID	Precint	Street Name	Length (ft)	Area (yd2)	Class	Environment	2009 OCI
6283	4	MARTIN LA	867	1,830	Rural Local	Rural	75
4234	4	PONDER LA	1,275	3,826	Rural Local	Rural	75
4156	4	SWISS DR	313	661	Rural Local	Rural	75
4171	4	VEVEY DR	1,073	2,027	Rural Local	Rural	75
2994	4	DECKER LAKE RD	775	1,893	Urban Minor Arterial	Urban	76
6005	4	DOUBLE ELM DR	203	361	Urban Local	Urban	76
4122	4	PEARCE LA	2,014	7,161	Rural Minor Arterial	Rural	76
4177	4	SWISS DR	509	1,074	Rural Local	Rural	76
6036	4	BULLET PASS	392	817	Rural Local	Rural	77
8004	4	COLTON RD	885	1,966	Rural Local	Rural	77
3841	4	GARDEN GATE DR	1,293	3,303	Rural Local	Rural	77
4492	4	HICKORY RIDGE RD	394	788	Rural Local	Rural	77
4235	4	MAN O WAR AV	277	831	Rural Local	Rural	77
4629	4	OLD LOCKHART RD	1,177	2,878	Urban Collector	Urban	77
4251	4	RODRIGUEZ RD	1,833	4,480	Rural Arterial	Rural	77
5631	4	TURTLE POINT DR	804	2,517	Urban Local	Urban	77
4160	4	VEVEY DR	899	1,698	Rural Local	Rural	77
4151	4	ELROY RD	2,363	5,776	Rural Arterial	Rural	78
4133	4	FAGERQUIST RD	2,739	6,392	Rural Collector	Rural	78
3409	4	LOST CREEK BLVD	538	1,554	Urban Minor Arterial	Urban	78
3753	4	RIVER RD	1,077	1,914	Rural Collector	Rural	78
7315	4	RODRIGUEZ RD	3,930	9,607	Rural Arterial	Rural	78
41517	4	TOM SASSMAN RD	260	635	Rural Local	Rural	78
6145	4	TWIN CREEKS RD	133	295	Rural Collector	Rural	78
5883	4	MEURER LA	3,558	8,696	Rural Local	Rural	79
4610	4	HOKANSON RD	432	1,056	Rural Collector	Rural	80
6012	4	LITTLE BEAR CV	145	326	Rural Local	Rural	80
6039	4	SADDLE CIR	379	845	Rural Local	Rural	80
4153	4	SWISS DR	254	537	Rural Local	Rural	80
4615	4	BECKER LA	4,298	10,506	Rural Local	Rural	81
6141	4	BECKER LA	4,140	9,660	Rural Local	Rural	81
4150	4	BERN DR	607	1,146	Rural Local	Rural	81
4130	4	HIGH NOON	2,692	6,281	Rural Local	Rural	81
4249	4	MAHA CIR	452	1,106	Rural Local	Rural	81
4254	4	MAHA LOOP RD	4,758	11,630	Rural Collector	Rural	81
4118	4	PEARCE LA	1,872	6,657	Rural Minor Arterial	Rural	81
3079	4	POINT NORTH DR	325	1,479	Urban Local	Urban	81
8693	4	SLAUGHTER LA	585	4,940	Rural Arterial	Rural	81
3572	4	BARTON POINT DR	991	4,073	Urban Local	Urban	82
6229	4	OLD LOCKHART RD	763	1,865	Urban Collector	Urban	82
3410	4	CYPRESS PT WEST	915	2,744	Urban Local	Urban	83
4471	4	DEANE RD	421	888	Rural Local	Rural	83
4152	4	LINDEN RD	1,434	3,506	Rural Collector	Rural	83
3881	4	MC KINNEY FALLS PKWY	606	3,232	Urban Minor Arterial	Urban	83
3757	4	MEADOW DR	231	513	Rural Local	Rural	83
4115	4	PEARCE LA	2,247	7,990	Rural Minor Arterial	Rural	83
7316	4	RODRIGUEZ RD	1,303	3,186	Rural Arterial	Rural	83
4136	4	SWISS DR	824	1,740	Rural Local	Rural	83
4496	4	TWIN CREEK PARK DR	407	904	Rural Local	Rural	83
6259	4	BLOCKER LA	6,521	15,940	Rural Local	Rural	84
6248	4	CALDVIS RD	2,861	6,357	Rural Local	Rural	84
41504	4	CARL RD	323	790	Rural Arterial	Rural	84
5886	4	HAYRIDE CIR	1,044	2,785	Rural Local	Rural	84
4148	4	SWISS DR	482	1,017	Rural Local	Rural	84
4119	4	WOLF LA	6,894	19,149	Rural Arterial	Rural	84
4165	4	ALPINE DR	239	557	Rural Local	Rural	85

GISID	Precint	Street Name	Length (ft)	Area (yd2)	Class	Environment	2009 OCI
4253	4	BLOCKER LA	157	385	Rural Local	Rural	85
7712	4	CARL RD	2,378	5,813	Rural Arterial	Rural	85
3814	4	CROWNOVER ST	606	1,818	Rural Local	Rural	85
6673	4	CROWNOVER ST	136	408	Rural Local	Rural	85
3595	4	LOST CREEK BLVD	328	948	Urban Minor Arterial	Urban	85
3601	4	MISSION CREEK DR	460	1,123	Urban Local	Urban	85
4543	4	TURLEY DR	496	1,102	Rural Local	Rural	85
7310	4	BLUFF SPRINGS RD	2,813	18,756	Urban Arterial	Urban	86
6254	4	EVELYN RD	1,113	2,720	Rural Collector	Rural	86
3396	4	LOST CREEK BLVD	629	1,817	Urban Minor Arterial	Urban	86
3428	4	LOST CREEK BLVD	216	985	Urban Minor Arterial	Urban	86
7041	4	LOST CREEK BLVD	820	2,368	Urban Minor Arterial	Urban	86
5723	4	MISSION CREEK DR	311	761	Urban Local	Urban	86
4255	4	VON QUINTUS RD	1,129	2,760	Rural Collector	Rural	86
8446	4	COTTINGHAM DR	341	1,251	Rural Local	Rural	87
4626	4	EVELYN RD	1,597	3,903	Rural Collector	Rural	87
45256	4	THYONE DR	401	1,204	Urban Local	Urban	87
8943	4	DALTON LA	1,003	2,675	Rural Arterial	Rural	88
4134	4	FAGERQUIST RD	222	517	Rural Collector	Rural	88
3859	4	HOUSTON LA	1,797	3,992	Rural Local	Rural	88
45258	4	KALE DR	789	2,549	Urban Local	Urban	88
4242	4	MOORE RD	5,991	16,641	Rural Collector	Rural	88
7717	4	MOORE RD	4,995	13,875	Rural Collector	Rural	88
8699	4	PEARCE LA	4,509	16,032	Rural Minor Arterial	Rural	88
4154	4	ALPINE DR	260	608	Rural Local	Rural	89
3074	4	COMPASS DR	1,111	3,705	Urban Local	Urban	89
7764	4	FAGERQUIST RD	2,914	7,124	Rural Arterial	Rural	89
4132	4	LINDEN RD	2,021	4,939	Rural Collector	Rural	89
8700	4	PEARCE LA	7,126	25,336	Rural Minor Arterial	Rural	89
4469	4	WIRTH RD	342	607	Urban Local	Urban	89
7766	4	ELM GROVE RD	642	1,568	Rural Collector	Rural	90
4129	4	FAGERQUIST RD	1,440	3,520	Rural Arterial	Rural	90
7704	4	FAGERQUIST RD	1,531	3,743	Rural Arterial	Rural	90
7763	4	FAGERQUIST RD	3,542	8,657	Rural Arterial	Rural	90
7765	4	FAGERQUIST RD	2,294	5,607	Rural Arterial	Rural	90
3366	4	LOST CREEK BLVD	394	1,137	Urban Minor Arterial	Urban	90
5729	4	MISSION CREEK DR	344	1,049	Urban Local	Urban	90
7716	4	MOORE RD	1,597	4,437	Rural Collector	Rural	90
4161	4	SWISS DR	466	984	Rural Local	Rural	90
4546	4	TURLEY DR	441	979	Rural Local	Rural	90
4168	4	ZURICK DR	1,074	2,028	Rural Local	Rural	90
3755	4	BARB RD	309	549	Rural Local	Rural	91
3578	4	BARTON POINT DR	1,271	5,224	Urban Local	Urban	91
6004	4	HICKORY RIDGE RD	199	265	Rural Local	Rural	91
3847	4	MAN O WAR DR	909	2,121	Rural Local	Rural	91
3851	4	MAN O WAR DR	1,464	3,417	Rural Local	Rural	91
3758	4	MEADOW DR	357	713	Rural Local	Rural	91
4468	4	MEREDITH DR	370	741	Rural Local	Rural	91
5726	4	MISSION CREEK CV	255	832	Urban Local	Urban	91
3073	4	NORTHVIEW LA	811	2,522	Urban Local	Urban	91
8927	4	POLK RD	815	1,086	Rural Local	Rural	91
8928	4	POLK RD	422	562	Rural Local	Rural	91
9830	4	RICHARD MOYA PARK RD E	355	946	Rural Local	Rural	91
4147	4	SWISS DR	250	527	Rural Local	Rural	91
4162	4	SWISS DR	262	552	Rural Local	Rural	91
4170	4	SWISS DR	249	525	Rural Local	Rural	91

GISID	Precinct	Street Name	Length (ft)	Area (yd2)	Class	Environment	2009 OCI
4176	4	SWISS DR	198	417	Rural Local	Rural	91
4474	4	WIRTH RD	361	481	Urban Local	Urban	91
4155	4	ZURICK DR	625	1,181	Rural Local	Rural	91
3566	4	BARTON POINT CIR	1,375	4,124	Urban Local	Urban	92
3846	4	CITATION CIR	2,022	4,494	Rural Local	Rural	92
4126	4	FAGERQUIST RD	290	708	Rural Arterial	Rural	92
8429	4	PALMER RD	1,045	4,179	Rural Local	Rural	92
4427	4	SLAUGHTER CREEK DR	707	1,649	Urban Local	Urban	92
8431	4	WRIGHT RD	912	3,243	Rural Local	Rural	92
6007	4	TWIN CREEKS CIR	320	498	Rural Local	Rural	93
5778	4	WESTALL ST	102	465	Urban Local	Urban	93
4638	4	OLD LOCKHART RD	281	687	Rural Minor Collect	Rural	94
3070	4	BREEZY HILL DR	182	830	Urban Local	Urban	95
7702	4	BUCK LA	3,715	7,843	Rural Local	Rural	95
7002	4	HIGHSMITH ST	260	780	Rural Local	Rural	96
9184	4	TURNERSVILLE RD	1,442	7,689	Rural Local	Rural	96
7713	4	CARL RD	1,849	4,521	Rural Arterial	Rural	97
7001	4	REEDER'S DR	800	2,400	Rural Local	Rural	97
8432	4	WRIGHT RD	474	1,686	Rural Local	Rural	97
9734	4	NUCKOLS CROSSING RD	866	2,695	Rural Arterial	Rural	99
8689	4	DEE GABRIEL COLLINS RD	362	1,045	Urban Collector	Urban	100
3781	4	SOJOURNER ST	269	808	Rural Local	Rural	100

Appendix C

\$11.0 M ANNUAL PAVEMENT MANAGEMENT PLAN

Travis County - \$11.0M Annual Rehab Plan, Sorted by Year-Precinct-Activity

GISID	Street Name	Precinct	Area (yd2)	Class	PCI in Year	Improved PCI	Activity	Cost (\$)	Year
1699	OLD HWY 20	1	7,160	Rural Minor Arterial	26	98	Deep Mill and Overlay	100,528	2010
6704	BLAKE-MANOR RD	1	17,759	Rural Arterial	27	98	Deep Mill and Overlay	249,339	2010
452	CAMERON RD	1	7,161	Rural Arterial	28	98	Deep Mill and Overlay	100,534	2010
7978	CAMERON RD	1	4,593	Rural Arterial	29	98	Deep Mill and Overlay	64,480	2010
6576	PARSONS RD	1	11,519	Rural Arterial	29	98	Deep Mill and Overlay	161,729	2010
330	SANDEEN RD	1	10,884	Rural Arterial	29	98	Deep Mill and Overlay	152,805	2010
425	IMMANUEL RD	1	1,911	Rural Minor Arterial	30	98	Deep Mill and Overlay	26,831	2010
1655	JACOBSON RD	1	4,684	Rural Arterial	30	98	Deep Mill and Overlay	65,761	2010
1761	CAMERON RD	1	3,073	Rural Arterial	31	98	Deep Mill and Overlay	43,142	2010
1681	FUCHS GROVE RD	1	14,786	Rural Arterial	31	98	Deep Mill and Overlay	207,590	2010
459	GREGG MANOR RD	1	7,870	Rural Arterial	33	98	Deep Mill and Overlay	110,490	2010
2917	PARSONS RD	1	5,874	Rural Arterial	33	98	Deep Mill and Overlay	82,478	2010
7668	BALLERSTEDT RD	1	20,966	Rural Arterial	34	98	Deep Mill and Overlay	294,360	2010
8576	IMMANUEL RD	1	4,235	Rural Minor Arterial	34	98	Deep Mill and Overlay	59,455	2010
9647	HEINE FARM RD	1	2,497	Rural Arterial	35	98	Deep Mill and Overlay	35,059	2010
446	IMMANUEL RD	1	2,121	Rural Minor Arterial	35	98	Deep Mill and Overlay	29,784	2010
338	MANDA CARLSON RD	1	12,361	Rural Arterial	35	98	Deep Mill and Overlay	173,553	2010
7958	MANDA CARLSON RD	1	2,176	Rural Arterial	35	98	Deep Mill and Overlay	30,555	2010
7971	CAMERON RD	1	2,519	Rural Arterial	36	98	Deep Mill and Overlay	35,363	2010
329	MANDA CARLSON RD	1	13,043	Rural Arterial	36	98	Deep Mill and Overlay	183,121	2010
7048	TAYLOR LA	1	36,757	Rural Arterial	36	98	Deep Mill and Overlay	516,075	2010
7976	CAMERON RD	1	11,357	Rural Arterial	37	98	Deep Mill and Overlay	159,451	2010
7977	CAMERON RD	1	12,019	Rural Arterial	38	98	Deep Mill and Overlay	168,747	2010
9648	HEINE FARM RD	1	2,343	Rural Arterial	38	98	Deep Mill and Overlay	32,894	2010
6389	JOHNNY MORRIS RD	1	8,555	Rural Arterial	38	98	Deep Mill and Overlay	120,106	2010
6056	SCHMIDT LA	1	4,134	Rural Arterial	19	98	Partial Reconstruction	99,347	2010
323	SANDEEN RD	1	15,081	Rural Arterial	20	98	Partial Reconstruction	362,388	2010
339	JACOBSON RD	1	7,751	Rural Arterial	22	98	Partial Reconstruction	186,265	2010
7957	MANDA CARLSON RD	1	1,893	Rural Arterial	22	98	Partial Reconstruction	45,490	2010
2919	PARSONS RD	1	4,039	Rural Arterial	22	98	Partial Reconstruction	97,056	2010
453	SCHMIDT LA	1	5,168	Rural Arterial	22	98	Partial Reconstruction	124,182	2010
340	JACOBSON RD	1	12,294	Rural Arterial	23	98	Partial Reconstruction	295,436	2010
6059	MANDA CARLSON RD	1	7,544	Rural Arterial	23	98	Partial Reconstruction	181,286	2010
451	SCHMIDT LA	1	10,412	Rural Arterial	24	98	Partial Reconstruction	250,207	2010
10015	GREGG LN	1	4,316	Urban Collector	14	100	Reconstruction R1	129,744	2010
41461	GREGG LN	1	1,798	Urban Collector	20	100	Reconstruction R1	54,037	2010
5429	ED ACKLIN RD	1	2,599	Urban Collector	9	100	Reconstruction R2	90,977	2010
976	GRAND AVENUE PKWY	1	1,298	Rural Arterial	76	92	Seal IIA	2,921	2010
1096	GRAND AVENUE PKWY	1	3,156	Rural Arterial	76	92	Seal IIA	7,101	2010
41500	IMMANUEL RD	1	533	Rural Minor Arterial	76	92	Seal IIA	1,199	2010
3907	PEARCE LA	1	1,022	Rural Minor Arterial	76	92	Seal IIA	2,300	2010
9008	ROSS RD	1	746	Rural Minor Arterial	76	92	Seal IIA	1,679	2010
1097	GRAND AVENUE PKWY	1	2,097	Rural Arterial	77	92	Seal IIA	4,718	2010
6084	JOHNNY MORRIS RD	1	2,591	Rural Arterial	77	92	Seal IIA	5,831	2010
9646	ROSS RD	1	2,106	Rural Minor Arterial	78	92	Seal IIA	4,738	2010
332	LUND CARLSON RD	1	6,519	Rural Arterial	79	92	Seal IIA	14,667	2010
4229	MC ANGUS RD	1	5,736	Rural Arterial	79	92	Seal IIA	12,907	2010
6128	PEARCE LA	1	12,394	Rural Minor Arterial	79	92	Seal IIA	27,887	2010
8709	ROSS RD	1	4,195	Rural Minor Arterial	79	92	Seal IIA	9,438	2010
439	CRYSTAL BEND DR	1	1,092	Rural Collector	60	92	Seal IIB	3,046	2010
6055	CAMERON RD	1	1,878	Rural Arterial	61	92	Seal IIB	5,240	2010

GISID	Street Name	Precinct	Area (yd2)	Class	PCI in Year	Improved PCI	Activity	Cost (\$)	Year
9269	COUNTY LINE RD	1	4,325	Rural Collector	61	92	Seal IIB	12,065	2010
7973	GREGG MANOR RD	1	17,538	Rural Arterial	61	92	Seal IIB	48,932	2010
7816	HAMANN LA	1	1,720	Rural Arterial	61	92	Seal IIB	4,800	2010
436	LAZYRIDGE DR	1	1,838	Rural Collector	61	92	Seal IIB	5,127	2010
10050	OLD MANOR RD	1	1,421	Rural Collector	61	92	Seal IIB	3,964	2010
8479	BLAKE-MANOR RD	1	4,183	Rural Arterial	62	92	Seal IIB	11,671	2010
4224	HEINE FARM RD	1	2,133	Rural Arterial	62	92	Seal IIB	5,950	2010
40621	SPRINKLE CUTOFF RD	1	1,166	Rural Collector	63	92	Seal IIB	3,254	2010
3807	AUSTIN'S COLONY BLVD	1	4,120	Rural Collector	64	92	Seal IIB	11,495	2010
8478	BLAKE-MANOR RD	1	5,888	Rural Arterial	64	92	Seal IIB	16,427	2010
6082	CAMERON RD	1	12,567	Rural Arterial	64	92	Seal IIB	35,061	2010
1679	GREGG LA	1	20,709	Rural Arterial	64	92	Seal IIB	57,778	2010
7817	HAMANN LA	1	8,052	Rural Arterial	64	92	Seal IIB	22,466	2010
9644	HEINE FARM RD	1	2,546	Rural Arterial	65	92	Seal IIB	7,102	2010
335	NEW SWEDEN CHURCH RD	1	7,775	Rural Arterial	66	92	Seal IIB	21,691	2010
6741	OLD HWY 20	1	7,090	Rural Minor Arterial	66	92	Seal IIB	19,780	2010
2978	BLAKE-MANOR RD	1	3,349	Rural Arterial	67	92	Seal IIB	9,343	2010
7974	GREGG MANOR RD	1	7,962	Rural Arterial	67	92	Seal IIB	22,214	2010
336	NEW SWEDEN CHURCH RD	1	14,342	Rural Arterial	67	92	Seal IIB	40,015	2010
1762	SPRINKLE RD	1	9,655	Rural Arterial	67	92	Seal IIB	26,936	2010
7280	CAMERON RD	1	1,262	Rural Arterial	69	92	Seal IIB	3,521	2010
1764	CAMERON RD	1	513	Rural Arterial	70	92	Seal IIB	1,431	2010
1701	JOHNNY MORRIS RD	1	11,666	Rural Arterial	70	92	Seal IIB	32,548	2010
2981	LOCKWOOD RD	1	3,292	Rural Arterial	70	92	Seal IIB	9,186	2010
2982	LOCKWOOD RD	1	3,728	Rural Arterial	70	92	Seal IIB	10,401	2010
1666	OLD KIMBRO RD	1	17,258	Rural Arterial	70	92	Seal IIB	48,151	2010
1095	GRAND AVENUE PKWY	1	2,354	Rural Arterial	75	92	Seal IIB	6,569	2010
9009	ROSS RD	1	4,118	Rural Minor Arterial	75	92	Seal IIB	11,489	2010
7949	MEISTER LA	2	1,278	Rural Arterial	37	98	Deep Mill and Overlay	17,947	2010
7959	QUINLAN PARK RD	2	3,543	Rural Arterial	37	98	Deep Mill and Overlay	49,741	2010
110	PRIEM LA	2	3,340	Rural Arterial	38	98	Deep Mill and Overlay	46,898	2010
811	WELLS BRANCH PKWY	2	165	Urban Arterial	82	92	Microsurface	371	2010
7474	QUINLAN PARK RD	2	117	Rural Arterial	40	96	Overlay IV A Moderate	1,104	2010
10034	PRIEM LA	2	165	Rural Arterial	41	96	Overlay IV A Moderate	1,555	2010
6172	WESTLAKE DR	2	644	Rural Collector	13	98	Partial Reconstruction	15,480	2010
24978	WESTLAKE DR	2	1,184	Rural Collector	15	98	Partial Reconstruction	28,456	2010
7574	ROWE LA	2	272	Rural Arterial	75	92	Seal IIA	612	2010
8038	QUINLAN PARK RD	2	7,197	Rural Arterial	76	92	Seal IIA	16,192	2010
7960	QUINLAN PARK RD	2	10,076	Rural Arterial	77	92	Seal IIA	22,671	2010
5128	GLENLAKE DR	2	2,406	Rural Collector	60	92	Seal IIB	6,712	2010
3163	WESTLAKE DR	2	1,306	Rural Collector	60	92	Seal IIB	3,643	2010
1899	GLENLAKE DR	2	5,372	Rural Collector	61	92	Seal IIB	14,989	2010
2019	MECCA RD	2	560	Rural Collector	61	92	Seal IIB	1,562	2010
3191	THE HIGH RD	2	1,664	Rural Collector	61	92	Seal IIB	4,643	2010
1897	GLENLAKE DR	2	6,910	Rural Collector	62	92	Seal IIB	19,279	2010
9412	QUINLAN PARK RD	2	2,291	Rural Arterial	63	92	Seal IIB	6,392	2010
2053	CUERNAVACA DR	2	1,347	Rural Minor Arterial	64	92	Seal IIB	3,759	2010
7308	WESTLAKE DR	2	2,287	Rural Collector	64	92	Seal IIB	6,381	2010
8787	PEARCE RD	2	599	Rural Collector	65	92	Seal IIB	1,671	2010
9232	QUINLAN PARK RD	2	8,098	Rural Arterial	65	92	Seal IIB	22,595	2010
320	CAMERON RD	2	4,001	Rural Arterial	66	92	Seal IIB	11,162	2010
6613	QUINLAN PARK RD	2	392	Rural Arterial	66	92	Seal IIB	1,093	2010

GISID	Street Name	Precinct	Area (yd2)	Class	PCI in Year	Improved PCI	Activity	Cost (\$)	Year
9195	QUINLAN PARK RD	2	4,493	Rural Arterial	66	92	Seal IIB	12,534	2010
8044	QUINLAN PARK RD	2	5,809	Rural Arterial	70	92	Seal IIB	16,207	2010
8289	ROWE LA	2	2,270	Rural Arterial	70	92	Seal IIB	6,334	2010
8290	ROWE LA	2	2,962	Rural Arterial	70	92	Seal IIB	8,264	2010
45286	GRAND AVENUE PKWY	2	5,493	Rural Arterial	71	92	Seal IIB	15,325	2010
133	ROWE LA	2	3,411	Rural Arterial	71	92	Seal IIB	9,518	2010
1094	GRAND AVENUE PKWY	2	11,996	Rural Arterial	72	92	Seal IIB	33,469	2010
9411	QUINLAN PARK RD	2	1,209	Rural Arterial	72	92	Seal IIB	3,372	2010
7575	ROWE LA	2	2,256	Rural Arterial	72	92	Seal IIB	6,294	2010
7429	QUINLAN PARK RD	2	3,005	Rural Arterial	73	92	Seal IIB	8,383	2010
9436	ROWE LA	2	1,865	Rural Arterial	74	92	Seal IIB	5,202	2010
6650	OLD LOCKHART HWY	3	15,942	Rural Arterial	28	98	Deep Mill and Overlay	223,824	2010
4102	FITZHUGH RD	3	5,584	Rural Minor Arterial	34	98	Deep Mill and Overlay	78,405	2010
9010	FITZHUGH RD	3	7,933	Rural Minor Arterial	35	98	Deep Mill and Overlay	111,376	2010
7378	SASSMAN RD	3	21,409	Rural Arterial	36	98	Deep Mill and Overlay	300,585	2010
8678	HAMILTON POOL RD	3	16,731	Rural Minor Arterial	38	98	Deep Mill and Overlay	234,900	2010
8641	HAMILTON POOL RD	3	12,630	Rural Minor Arterial	21	98	Partial Reconstruction	303,510	2010
7699	THAXTON RD	3	6,955	Rural Arterial	22	98	Partial Reconstruction	167,133	2010
4487	OLD LOCKHART HWY	3	14,698	Rural Arterial	23	98	Partial Reconstruction	353,190	2010
1184	BRONC DR	3	623	Urban Collector	12	100	Reconstruction R1	18,726	2010
2291	LITTLE FOX TRL	3	1,018	Urban Collector	12	100	Reconstruction R1	30,588	2010
3133	MATADOR CIR	3	829	Urban Collector	19	100	Reconstruction R1	24,930	2010
9813	LIME CREEK RD	3	16,607	Rural Minor Arterial	75	92	Seal IIA	37,366	2010
3956	CIRCLE DR	3	1,805	Rural Arterial	76	92	Seal IIA	4,061	2010
9095	COMANCHE TRL	3	10,192	Rural Arterial	76	92	Seal IIA	22,933	2010
9814	LIME CREEK RD	3	716	Rural Minor Arterial	76	92	Seal IIA	1,610	2010
6233	SCHMIDT LA	3	4,147	Rural Arterial	76	92	Seal IIA	9,331	2010
4605	BLISS SPILLAR RD	3	2,139	Rural Minor Arterial	77	92	Seal IIA	4,813	2010
7277	BLISS SPILLAR RD	3	5,222	Rural Minor Arterial	77	92	Seal IIA	11,748	2010
7614	LIME CREEK RD	3	6,685	Rural Minor Arterial	77	92	Seal IIA	15,041	2010
4462	OLD LOCKHART HWY	3	7,774	Rural Arterial	77	92	Seal IIA	17,491	2010
8284	BRADSHAW RD	3	4,050	Rural Minor Arterial	78	92	Seal IIA	9,112	2010
3937	CIRCLE DR	3	4,372	Rural Arterial	78	92	Seal IIA	9,837	2010
9785	LIME CREEK RD	3	30,388	Rural Minor Arterial	78	92	Seal IIA	68,373	2010
8707	BEE CREEK RD	3	21,732	Rural Major Collector	60	92	Seal IIB	60,633	2010
178	LINDEMAN LA	3	3,130	Rural Collector	60	92	Seal IIB	8,732	2010
182	LINDEMAN LA	3	771	Rural Collector	60	92	Seal IIB	2,152	2010
1564	PACE BEND RD	3	7,114	Rural Collector	60	92	Seal IIB	19,848	2010
6779	SERENE HILLS DR	3	3,375	Rural Collector	60	92	Seal IIB	9,415	2010
4506	TWIN CREEKS RD	3	2,610	Rural Collector	60	92	Seal IIB	7,283	2010
1382	HUDSON BEND RD	3	5,334	Rural Minor Collect	61	92	Seal IIB	14,882	2010
261	SHAW DR	3	3,526	Rural Collector	61	92	Seal IIB	9,836	2010
263	SHAW DR	3	2,275	Rural Collector	61	92	Seal IIB	6,347	2010
4740	TRAILS END RD	3	1,738	Rural Collector	61	92	Seal IIB	4,850	2010
9027	FRATE BARKER RD	3	3,747	Rural Arterial	62	92	Seal IIB	10,455	2010
61	FULKES LA	3	5,446	Rural Collector	62	92	Seal IIB	15,195	2010
2323	GENERAL WILLIAMSON DR	3	2,999	Rural Collector	62	92	Seal IIB	8,368	2010
1444	HUDSON BEND RD	3	1,388	Rural Minor Collect	62	92	Seal IIB	3,873	2010
3666	LONGHORN SKWY	3	1,088	Rural Collector	62	92	Seal IIB	3,036	2010
8114	R O DR	3	8,279	Rural Collector	62	92	Seal IIB	23,098	2010
12	ROUND MOUNTAIN RD	3	1,235	Rural Minor Arterial	62	92	Seal IIB	3,446	2010
7991	QUINLAN PARK RD	3	18,951	Rural Arterial	63	92	Seal IIB	52,874	2010

GISID	Street Name	Precinct	Area (yd2)	Class	PCI in Year	Improved PCI	Activity	Cost (\$)	Year
7073	R O DR	3	6,412	Rural Collector	63	92	Seal IIB	17,890	2010
264	SHAW DR	3	863	Rural Collector	63	92	Seal IIB	2,409	2010
4598	BLISS SPILLAR RD	3	3,545	Rural Minor Arterial	64	92	Seal IIB	9,891	2010
6778	FLINT ROCK RD	3	3,217	Rural Collector	64	92	Seal IIB	8,975	2010
7968	FLINT ROCK RD	3	3,413	Rural Collector	64	92	Seal IIB	9,523	2010
173	LINDEMAN LA	3	1,170	Rural Collector	64	92	Seal IIB	3,265	2010
45040	PACE BEND RD	3	22,630	Rural Collector	64	92	Seal IIB	63,138	2010
3645	HAMILTON POOL RD	3	1,688	Rural Minor Arterial	65	92	Seal IIB	4,710	2010
60	ROUND MOUNTAIN RD	3	22,638	Rural Minor Arterial	65	92	Seal IIB	63,159	2010
3650	HAMILTON POOL RD	3	10,180	Rural Minor Arterial	66	92	Seal IIB	28,403	2010
4608	BLISS SPILLAR RD	3	2,100	Rural Minor Arterial	67	92	Seal IIB	5,858	2010
3962	CIRCLE DR	3	734	Rural Arterial	67	92	Seal IIB	2,048	2010
8886	COMANCHE TRL	3	3,085	Rural Arterial	67	92	Seal IIB	8,607	2010
45285	FRATE BARKER RD	3	1,048	Rural Arterial	67	92	Seal IIB	2,924	2010
3649	HAMILTON POOL RD	3	9,455	Rural Minor Arterial	67	92	Seal IIB	26,378	2010
7710	OLD LOCKHART HWY	3	4,252	Rural Arterial	67	92	Seal IIB	11,864	2010
6185	BRODIE LA	3	965	Rural Arterial	68	92	Seal IIB	2,691	2010
3999	FITZHUGH RD	3	4,949	Rural Minor Arterial	69	92	Seal IIB	13,807	2010
68	ROUND MOUNTAIN RD	3	1,537	Rural Minor Arterial	69	92	Seal IIB	4,288	2010
9463	ANDERSON MILL RD	3	8,221	Rural Minor Arterial	70	92	Seal IIB	22,936	2010
8314	BRADSHAW RD	3	20,009	Rural Minor Arterial	70	92	Seal IIB	55,826	2010
8639	HAMILTON POOL RD	3	689	Rural Minor Arterial	70	92	Seal IIB	1,923	2010
6179	SOUTHWEST PKWY	3	11,704	Rural Arterial	70	92	Seal IIB	32,654	2010
9464	ANDERSON MILL RD	3	14,098	Rural Minor Arterial	71	92	Seal IIB	39,333	2010
3647	HAMILTON POOL RD	3	2,709	Rural Minor Arterial	71	92	Seal IIB	7,559	2010
6541	ROUND MOUNTAIN RD	3	5,009	Rural Minor Arterial	71	92	Seal IIB	13,976	2010
7321	SOUTHWEST PKWY	3	37,224	Rural Arterial	71	92	Seal IIB	103,855	2010
4599	BLISS SPILLAR RD	3	2,588	Rural Minor Arterial	72	92	Seal IIB	7,221	2010
4609	BLISS SPILLAR RD	3	1,248	Rural Minor Arterial	72	92	Seal IIB	3,483	2010
7276	BLISS SPILLAR RD	3	13,447	Rural Minor Arterial	72	92	Seal IIB	37,518	2010
8637	HAMILTON POOL RD	3	3,337	Rural Minor Arterial	72	92	Seal IIB	9,311	2010
4269	BRODIE LA	3	1,171	Rural Arterial	73	92	Seal IIB	3,266	2010
6129	BRODIE LA	3	2,735	Rural Arterial	73	92	Seal IIB	7,632	2010
8642	HAMILTON POOL RD	3	3,059	Rural Minor Arterial	73	92	Seal IIB	8,535	2010
3654	BELL SPRINGS RD	3	1,560	Rural Arterial	74	92	Seal IIB	4,352	2010
4258	BRODIE LA	3	2,243	Rural Arterial	74	92	Seal IIB	6,259	2010
6978	HAMILTON POOL RD	3	25,699	Rural Minor Arterial	74	92	Seal IIB	71,701	2010
6540	ROUND MOUNTAIN RD	3	2,083	Rural Minor Arterial	74	92	Seal IIB	5,813	2010
7770	TURNERSVILLE RD	4	7,409	Rural Arterial	26	98	Deep Mill and Overlay	104,020	2010
6509	OLD LOCKHART HWY	4	6,078	Rural Arterial	27	98	Deep Mill and Overlay	85,333	2010
4640	TURNERSVILLE RD	4	12,451	Rural Arterial	27	98	Deep Mill and Overlay	174,812	2010
4643	TURNERSVILLE RD	4	5,884	Rural Arterial	29	98	Deep Mill and Overlay	82,615	2010
7284	ELROY RD	4	5,850	Rural Arterial	31	98	Deep Mill and Overlay	82,131	2010
4252	OLD LOCKHART HWY	4	1,934	Rural Arterial	17	98	Partial Reconstruction	46,484	2010
7769	TURNERSVILLE RD	4	5,564	Rural Arterial	18	98	Partial Reconstruction	133,704	2010
7285	ELROY RD	4	2,222	Rural Arterial	19	98	Partial Reconstruction	53,383	2010
6508	OLD LOCKHART HWY	4	11,319	Rural Arterial	21	98	Partial Reconstruction	271,990	2010
4131	ELROY RD	4	4,609	Rural Arterial	22	98	Partial Reconstruction	110,743	2010
4642	TURNERSVILLE RD	4	5,419	Rural Arterial	22	98	Partial Reconstruction	130,227	2010
7768	TURNERSVILLE RD	4	8,015	Rural Arterial	22	98	Partial Reconstruction	192,608	2010
4151	ELROY RD	4	5,776	Rural Arterial	76	92	Seal IIA	12,995	2010
4251	RODRIGUEZ RD	4	4,480	Rural Arterial	76	92	Seal IIA	10,080	2010

GISID	Street Name	Precinct	Area (yd2)	Class	PCI in Year	Improved PCI	Activity	Cost (\$)	Year
7315	RODRIGUEZ RD	4	9,607	Rural Arterial	77	92	Seal IIA	21,615	2010
4619	EILERS RD	4	16,148	Rural Collector	62	92	Seal IIB	45,054	2010
6033	HOKANSON RD	4	814	Rural Collector	62	92	Seal IIB	2,270	2010
7767	ELM GROVE RD	4	15,550	Rural Collector	64	92	Seal IIB	43,385	2010
4158	ELROY RD	4	932	Rural Arterial	64	92	Seal IIB	2,601	2010
4443	OLD LOCKHART HWY	4	5,386	Rural Arterial	67	92	Seal IIB	15,026	2010
8694	SLAUGHTER LA	4	22,882	Rural Arterial	70	92	Seal IIB	63,841	2010
8965	JOHNNY MORRIS RD	4	25,965	Rural Arterial	71	92	Seal IIB	72,443	2010
4122	PEARCE LA	4	7,161	Rural Minor Arterial	74	92	Seal IIB	19,980	2010
1673	LITTIG RD	1	9,723	Rural Minor Collect	25	98	Deep Mill and Overlay	137,385	2011
6083	OLD MANOR RD	1	4,222	Rural Collector	26	98	Deep Mill and Overlay	59,659	2011
1670	ALBERT VOELKER RD	1	12,171	Rural Arterial	34	98	Deep Mill and Overlay	171,982	2011
7975	CAMERON RD	1	2,098	Rural Arterial	34	98	Deep Mill and Overlay	29,639	2011
7658	LUND CARLSON RD	1	6,031	Rural Arterial	35	98	Deep Mill and Overlay	85,217	2011
7956	MANDA RD	1	3,723	Rural Arterial	35	98	Deep Mill and Overlay	52,604	2011
1675	FUCHS GROVE RD	1	9,466	Rural Arterial	36	98	Deep Mill and Overlay	133,760	2011
380	IMMANUEL RD	1	280	Rural Minor Arterial	36	98	Deep Mill and Overlay	3,956	2011
2985	TAYLOR LA	1	2,718	Rural Arterial	36	98	Deep Mill and Overlay	38,403	2011
8315	CAMERON RD	1	10,485	Rural Arterial	37	98	Deep Mill and Overlay	148,158	2011
9285	CAMERON RD	1	25,683	Rural Arterial	37	98	Deep Mill and Overlay	362,906	2011
457	FUCHS GROVE RD	1	5,313	Rural Arterial	37	98	Deep Mill and Overlay	75,070	2011
437	IMMANUEL RD	1	2,228	Rural Minor Arterial	37	98	Deep Mill and Overlay	31,484	2011
309	LUND CARLSON RD	1	12,527	Rural Arterial	37	98	Deep Mill and Overlay	176,999	2011
7955	MANDA RD	1	10,970	Rural Arterial	37	98	Deep Mill and Overlay	155,009	2011
9625	PARSONS RD	1	6,186	Rural Arterial	37	98	Deep Mill and Overlay	87,410	2011
7669	BALLERSTEDT RD	1	1,813	Rural Arterial	38	98	Deep Mill and Overlay	25,620	2011
7970	CAMERON RD	1	13,854	Rural Arterial	38	98	Deep Mill and Overlay	195,754	2011
1689	FUCHS GROVE RD	1	8,217	Rural Arterial	38	98	Deep Mill and Overlay	116,111	2011
1676	GREGG MANOR RD	1	14,652	Rural Arterial	38	98	Deep Mill and Overlay	207,029	2011
1690	GREGG MANOR RD	1	5,436	Rural Arterial	38	98	Deep Mill and Overlay	76,816	2011
386	IMMANUEL RD	1	962	Rural Minor Arterial	38	98	Deep Mill and Overlay	13,587	2011
8577	IMMANUEL RD	1	2,073	Rural Minor Arterial	38	98	Deep Mill and Overlay	29,285	2011
7663	LUND CARLSON RD	1	1,305	Rural Arterial	38	98	Deep Mill and Overlay	18,440	2011
9624	PARSONS RD	1	7,180	Rural Arterial	38	98	Deep Mill and Overlay	101,449	2011
8316	CAMERON RD	1	9,288	Rural Arterial	39	98	Deep Mill and Overlay	131,245	2011
408	IMMANUEL RD	1	2,391	Rural Minor Arterial	39	98	Deep Mill and Overlay	33,788	2011
7659	LUND CARLSON RD	1	6,078	Rural Arterial	39	98	Deep Mill and Overlay	85,880	2011
1769	SPRINKLE RD	1	8,162	Rural Arterial	39	98	Deep Mill and Overlay	115,326	2011
1770	FERGUSON LA	1	4,845	Urban Arterial	43	98	Deep Mill and Overlay	68,455	2011
2991	DECKER LAKE RD	1	6,754	Urban Minor Arterial	82	92	Microsurface	15,197	2011
2997	DECKER LAKE RD	1	1,833	Urban Minor Arterial	82	92	Microsurface	4,124	2011
45198	HOWARD LA	1	2,431	Urban Principal Arterial	82	92	Microsurface	5,471	2011
1782	SPRINGDALE RD	1	1,026	Urban Arterial	82	92	Microsurface	2,309	2011
834	WELLS BRANCH PKWY	1	270	Urban Arterial	82	92	Microsurface	607	2011
861	WELLS BRANCH PKWY	1	5,811	Urban Arterial	82	92	Microsurface	13,075	2011
2993	DECKER LAKE RD	1	4,025	Urban Minor Arterial	83	92	Microsurface	9,056	2011
936	HARRIS RIDGE BLVD	1	5,952	Urban Minor Arterial	84	92	Microsurface	13,393	2011
9603	HARRIS RIDGE BLVD	1	3,111	Urban Minor Arterial	84	92	Microsurface	6,999	2011
931	THERMAL DR	1	3,434	Urban Arterial	84	92	Microsurface	7,728	2011
3882	MC KINNEY FALLS PKWY	1	2,634	Urban Minor Arterial	85	92	Microsurface	5,927	2011
369	CAMERON RD	1	11,474	Rural Arterial	41	96	Overlay IV A Moderate	109,461	2011
458	CAMERON RD	1	6,967	Rural Arterial	41	96	Overlay IV A Moderate	66,462	2011

GISID	Street Name	Precinct	Area (yd2)	Class	PCI in Year	Improved PCI	Activity	Cost (\$)	Year
1665	ALBERT VOELKER RD	1	14,017	Rural Arterial	42	96	Overlay IV A Moderate	133,721	2011
370	CAMERON RD	1	4,883	Rural Arterial	42	96	Overlay IV A Moderate	46,588	2011
9619	PARSONS RD	1	2,941	Rural Arterial	42	96	Overlay IV A Moderate	28,053	2011
5411	PARSONS RD	1	2,176	Rural Arterial	43	96	Overlay IV A Moderate	20,764	2011
10103	FARMHAVEN RD	1	5,609	Rural Collector	16	98	Partial Reconstruction	136,293	2011
443	CRYSTAL BEND DR	1	1,079	Rural Collector	19	98	Partial Reconstruction	26,211	2011
8951	HOG EYE RD	1	1,802	Rural Collector	20	98	Partial Reconstruction	43,789	2011
1763	CAMERON RD	1	3,267	Rural Arterial	22	98	Partial Reconstruction	79,393	2011
7286	GREGG LN	1	8,253	Rural Arterial	23	98	Partial Reconstruction	200,552	2011
7079	BOYCE LA	1	5,973	Urban Minor Arterial	25	98	Partial Reconstruction	145,144	2011
455	GREGG LN	1	6,461	Urban Collector	25	98	Partial Reconstruction	156,997	2011
39414	N WEBBERWOOD WAY	1	956	Urban Collector	27	98	Partial Reconstruction	23,219	2011
545	GRAND AVENUE PKWY	1	7,064	Urban Arterial	30	98	Partial Reconstruction	171,666	2011
7322	SPRINGDALE RD	1	17,509	Urban Arterial	33	98	Partial Reconstruction	425,459	2011
544	GRAND AVENUE PKWY	1	6,306	Urban Arterial	36	98	Partial Reconstruction	153,246	2011
6344	LOCKWOOD SPRINGS RD	1	2,337	Urban Collector	15	100	Reconstruction R2	82,667	2011
7961	STEGER LA	1	7,816	Urban Collector	17	100	Reconstruction R2	276,460	2011
8573	KILLINGSWORTH LA	1	7,308	Urban Collector	19	100	Reconstruction R2	258,489	2011
3041	IMPERIAL DR	1	2,198	Urban Collector	20	100	Reconstruction R2	77,751	2011
7324	SPRINGDALE RD	1	3,301	Urban Arterial	23	100	Reconstruction R2	116,756	2011
333	NEW SWEDEN CHURCH RD	1	7,431	Rural Arterial	76	92	Seal IIA	16,719	2011
3911	PEARCE LA	1	2,828	Rural Minor Arterial	76	92	Seal IIA	6,362	2011
7538	JOHNNY MORRIS RD	1	9,142	Rural Arterial	77	92	Seal IIA	20,570	2011
7287	HERGOTZ LA	1	13,067	Rural Arterial	78	92	Seal IIA	29,401	2011
3909	PEARCE LA	1	958	Rural Minor Arterial	78	92	Seal IIA	2,156	2011
9486	ROSS RD	1	14,075	Rural Minor Arterial	78	92	Seal IIA	31,670	2011
7390	BLAKE-MANOR RD	1	149	Rural Arterial	80	92	Seal IIA	335	2011
8944	DALTON LA	1	7,723	Rural Arterial	81	92	Seal IIA	17,376	2011
1668	OLD HWY 20	1	32,906	Rural Minor Arterial	81	92	Seal IIA	74,038	2011
4227	MC ANGUS RD	1	4,756	Rural Arterial	82	92	Seal IIA	10,701	2011
25927	ROSS RD	1	1,635	Rural Minor Arterial	82	92	Seal IIA	3,679	2011
6984	BLUE GOOSE RD	1	13,134	Rural Arterial	83	92	Seal IIA	29,550	2011
10934	GRAND AVENUE PKWY	1	1,826	Rural Arterial	83	92	Seal IIA	4,109	2011
3876	HERGOTZ LA	1	4,639	Rural Arterial	83	92	Seal IIA	10,437	2011
3900	PEARCE LA	1	1,155	Rural Minor Arterial	84	92	Seal IIA	2,598	2011
9007	ROSS RD	1	762	Rural Minor Arterial	84	92	Seal IIA	1,714	2011
7723	ROSS RD	1	2,025	Rural Minor Arterial	85	92	Seal IIA	4,556	2011
2999	NEZ PERCE TRACE	1	10,680	Rural Collector	61	92	Seal IIB	30,759	2011
2995	NEZ PERCE TRACE	1	8,241	Rural Collector	62	92	Seal IIB	23,734	2011
1013	PFLUGERVILLE LP	1	1,104	Rural Collector	62	92	Seal IIB	3,180	2011
10014	BLAKE-MANOR RD	1	4,097	Rural Minor Collector	63	92	Seal IIB	11,800	2011
9764	HUNTERS BEND RD	1	234	Rural Collector	63	92	Seal IIB	673	2011
6669	AUSTIN'S COLONY BLVD	1	663	Rural Collector	66	92	Seal IIB	1,909	2011
7221	CRYSTAL BEND DR	1	511	Rural Collector	66	92	Seal IIB	1,471	2011
3810	AUSTIN'S COLONY BLVD	1	1,154	Rural Collector	67	92	Seal IIB	3,325	2011
2901	COUNTY LINE RD	1	8,359	Rural Collector	67	92	Seal IIB	24,075	2011
7515	COUNTY LINE RD	1	15,504	Rural Collector	67	92	Seal IIB	44,652	2011
7222	CRYSTAL BEND DR	1	528	Rural Collector	67	92	Seal IIB	1,520	2011
3820	AUSTIN'S COLONY BLVD	1	1,204	Rural Collector	68	92	Seal IIB	3,466	2011
3823	AUSTIN'S COLONY BLVD	1	1,200	Rural Collector	68	92	Seal IIB	3,456	2011
6081	LITTIG RD	1	6,060	Rural Minor Collect	68	92	Seal IIB	17,452	2011
9618	LOCKWOOD RD	1	522	Rural Collector	68	92	Seal IIB	1,504	2011

GISID	Street Name	Precinct	Area (yd2)	Class	PCI in Year	Improved PCI	Activity	Cost (\$)	Year
5770	RIVER RD	1	3,270	Rural Collector	68	92	Seal IIB	9,417	2011
3795	AUSTIN'S COLONY BLVD	1	3,163	Rural Collector	69	92	Seal IIB	9,111	2011
6620	CADILLAC DR	1	885	Rural Collector	69	92	Seal IIB	2,548	2011
2902	LITTIG RD	1	1,036	Rural Minor Collect	69	92	Seal IIB	2,982	2011
2914	LITTIG RD	1	9,377	Rural Minor Collect	69	92	Seal IIB	27,005	2011
2992	GILBERT RD	1	2,869	Rural Collector	70	92	Seal IIB	8,261	2011
3160	THE HIGH RD	2	2,748	Rural Collector	26	98	Deep Mill and Overlay	38,823	2011
450	IMMANUEL RD	2	1,974	Rural Minor Arterial	39	98	Deep Mill and Overlay	27,891	2011
2689	QUINLAN PARK RD	2	2,032	Rural Arterial	39	98	Deep Mill and Overlay	28,713	2011
7990	RIVER PLACE BLVD	2	3,942	Urban Arterial	80	92	Microsurface	8,870	2011
940	HOWARD LA	2	2,629	Urban Principal Arterial	81	92	Microsurface	5,915	2011
7291	HOWARD LA	2	9,693	Urban Principal Arterial	81	92	Microsurface	21,809	2011
3338	LOST CREEK BLVD	2	1,958	Urban Minor Arterial	81	92	Microsurface	4,404	2011
3384	LOST CREEK BLVD	2	1,523	Urban Minor Arterial	81	92	Microsurface	3,427	2011
3355	LOST CREEK BLVD	2	871	Urban Minor Arterial	82	92	Microsurface	1,959	2011
3423	LOST CREEK BLVD	2	6,303	Urban Minor Arterial	82	92	Microsurface	14,182	2011
809	WELLS BRANCH PKWY	2	2,745	Urban Arterial	82	92	Microsurface	6,176	2011
3325	LOST CREEK BLVD	2	633	Urban Minor Arterial	83	92	Microsurface	1,425	2011
3371	LOST CREEK BLVD	2	1,639	Urban Minor Arterial	83	92	Microsurface	3,688	2011
7314	RIVER PLACE BLVD	2	1,266	Urban Arterial	83	92	Microsurface	2,849	2011
2415	STEINER RANCH BLVD	2	3,243	Urban Arterial	83	92	Microsurface	7,297	2011
3313	LOST CREEK BLVD	2	8,092	Urban Minor Arterial	85	92	Microsurface	18,206	2011
1888	RIVER PLACE BLVD	2	1,253	Urban Arterial	85	92	Microsurface	2,819	2011
9231	QUINLAN PARK RD	2	2,875	Rural Arterial	44	96	Overlay IV A Moderate	27,424	2011
100	PETER MARTIN RD	2	1,126	Rural Collector	16	98	Partial Reconstruction	27,372	2011
45283	THE HIGH RD	2	1,125	Rural Collector	19	98	Partial Reconstruction	27,336	2011
9762	PRIEM LA	2	5,180	Rural Arterial	24	98	Partial Reconstruction	125,863	2011
7071	GRAND AVENUE PKWY	2	1,206	Urban Arterial	36	98	Partial Reconstruction	29,306	2011
10016	GREGG LN	2	10,042	Urban Collector	19	100	Reconstruction R1	304,575	2011
3123	MATADOR CIR	2	1,782	Urban Collector	21	100	Reconstruction R1	54,035	2011
8954	NEW KATY LA	2	2,572	Urban Collector	22	100	Reconstruction R1	78,001	2011
23607	LAKESHORE DR	2	697	Urban Collector	24	100	Reconstruction R1	21,147	2011
5355	AQUA VERDE CT	2	894	Urban Collector	25	100	Reconstruction R1	27,123	2011
354	BLACK LOCUST DR	2	1,321	Urban Collector	18	100	Reconstruction R2	46,728	2011
26176	BRATTON LN	2	212	Urban Collector	22	100	Reconstruction R2	7,513	2011
7570	GRAND AVENUE PKWY	2	3,518	Rural Arterial	79	92	Seal IIA	7,916	2011
1879	CITY PARK RD	2	16,040	Rural Arterial	80	92	Seal IIA	36,089	2011
1895	CITY PARK RD	2	3,623	Rural Arterial	80	92	Seal IIA	8,151	2011
8037	QUINLAN PARK RD	2	4,876	Rural Arterial	80	92	Seal IIA	10,971	2011
8770	QUINLAN PARK RD	2	4,043	Rural Arterial	80	92	Seal IIA	9,097	2011
6167	CITY PARK RD	2	1,557	Rural Arterial	83	92	Seal IIA	3,503	2011
9598	CUERNAVACA DR	2	649	Rural Minor Arterial	84	92	Seal IIA	1,459	2011
9599	CUERNAVACA DR	2	1,640	Rural Minor Arterial	84	92	Seal IIA	3,690	2011
7569	GRAND AVENUE PKWY	2	5,893	Rural Arterial	85	92	Seal IIA	13,260	2011
2115	CANYON EDGE DR	2	4,373	Rural Collector	63	92	Seal IIB	12,594	2011
1900	GLENLAKE DR	2	7,191	Rural Collector	63	92	Seal IIB	20,711	2011
1901	GLENLAKE DR	2	4,949	Rural Collector	63	92	Seal IIB	14,254	2011
2005	RIVER HILLS RD	2	4,920	Rural Collector	63	92	Seal IIB	14,170	2011
3251	CASTLE RIDGE RD	2	1,887	Rural Collector	64	92	Seal IIB	5,434	2011
1952	MECCA RD	2	210	Rural Collector	64	92	Seal IIB	605	2011
6798	RIVER HILLS RD	2	4,256	Rural Collector	64	92	Seal IIB	12,257	2011
3094	TORO CANYON RD	2	1,737	Rural Collector	64	92	Seal IIB	5,002	2011

GISID	Street Name	Precinct	Area (yd2)	Class	PCI in Year	Improved PCI	Activity	Cost (\$)	Year
6372	WESTLAKE DR	2	1,414	Rural Collector	64	92	Seal IIB	4,073	2011
2077	DELGADO WY	2	1,279	Rural Collector	65	92	Seal IIB	3,683	2011
1894	GLENLAKE DR	2	1,877	Rural Collector	66	92	Seal IIB	5,405	2011
1955	MECCA RD	2	685	Rural Collector	66	92	Seal IIB	1,973	2011
2076	CANYON EDGE DR	2	831	Rural Collector	67	92	Seal IIB	2,392	2011
2002	MECCA RD	2	587	Rural Collector	67	92	Seal IIB	1,690	2011
3156	WESTLAKE DR	2	978	Rural Collector	67	92	Seal IIB	2,815	2011
1950	MECCA RD	2	1,429	Rural Collector	68	92	Seal IIB	4,115	2011
2015	MECCA RD	2	753	Rural Collector	68	92	Seal IIB	2,168	2011
8857	PEARCE RD	2	237	Rural Collector	68	92	Seal IIB	682	2011
2138	TORO CANYON RD	2	3,212	Rural Collector	68	92	Seal IIB	9,250	2011
1982	MECCA RD	2	619	Rural Collector	69	92	Seal IIB	1,782	2011
1996	MECCA RD	2	693	Rural Collector	69	92	Seal IIB	1,995	2011
6512	THE HIGH RD	2	298	Rural Collector	69	92	Seal IIB	858	2011
2145	TORO CANYON RD	2	2,043	Rural Collector	69	92	Seal IIB	5,883	2011
8932	TORO CANYON RD	2	162	Rural Collector	69	92	Seal IIB	466	2011
2130	WESTLAKE DR	2	1,400	Rural Collector	69	92	Seal IIB	4,031	2011
7698	THAXTON RD	3	6,114	Rural Arterial	34	98	Deep Mill and Overlay	86,393	2011
3921	CIRCLE DR	3	1,187	Rural Arterial	37	98	Deep Mill and Overlay	16,766	2011
6414	BULLICK HOLLOW RD	3	5,097	Rural Arterial	38	98	Deep Mill and Overlay	72,018	2011
6415	BULLICK HOLLOW RD	3	498	Rural Arterial	39	98	Deep Mill and Overlay	7,039	2011
73	ROUND MOUNTAIN RD	3	916	Rural Minor Arterial	39	98	Deep Mill and Overlay	12,946	2011
4343	BLUFF SPRINGS RD	3	1,870	Urban Arterial	80	92	Microsurface	4,208	2011
4310	BRODIE LA	3	1,404	Urban Arterial	80	92	Microsurface	3,158	2011
4291	BRODIE LA	3	1,094	Urban Arterial	83	92	Microsurface	2,461	2011
63	NAMELESS RD	3	868	Urban Arterial	83	92	Microsurface	1,952	2011
4274	BRODIE LA	3	1,555	Urban Arterial	84	92	Microsurface	3,499	2011
4463	FRATE BARKER RD	3	3,495	Rural Arterial	40	96	Overlay IV A Moderate	33,338	2011
6416	BULLICK HOLLOW RD	3	1,371	Rural Arterial	41	96	Overlay IV A Moderate	13,079	2011
3981	CIRCLE DR	3	1,050	Rural Arterial	42	96	Overlay IV A Moderate	10,013	2011
5235	GERONIMO TRL	3	306	Rural Collector	15	98	Partial Reconstruction	7,425	2011
2282	GERONIMO TRL	3	266	Rural Collector	20	98	Partial Reconstruction	6,453	2011
3648	DESTINY HILLS DR	3	9,999	Urban Collector	25	98	Partial Reconstruction	242,976	2011
30558	HILLTOP DR	3	311	Urban Collector	27	98	Partial Reconstruction	7,549	2011
5747	DESTINY CV	3	2,571	Urban Collector	19	100	Reconstruction R1	77,982	2011
7377	THAXTON RD	3	20,124	Rural Arterial	77	92	Seal IIA	45,278	2011
3941	CIRCLE DR	3	1,292	Rural Arterial	79	92	Seal IIA	2,906	2011
9096	COMANCHE TRL	3	1,086	Rural Arterial	79	92	Seal IIA	2,443	2011
9786	LIME CREEK RD	3	1,056	Rural Minor Arterial	79	92	Seal IIA	2,375	2011
6178	SOUTHWEST PKWY	3	12,295	Rural Arterial	79	92	Seal IIA	27,664	2011
8607	CITY PARK RD	3	3,978	Rural Arterial	80	92	Seal IIA	8,951	2011
3602	SOUTHWEST PKWY	3	100,365	Rural Arterial	80	92	Seal IIA	225,821	2011
3954	CIRCLE DR	3	4,582	Rural Arterial	81	92	Seal IIA	10,310	2011
4218	COLTON-BLUFF SPRINGS R	3	569	Rural Arterial	81	92	Seal IIA	1,280	2011
248	LIME CREEK RD	3	12,713	Rural Minor Arterial	81	92	Seal IIA	28,604	2011
7982	LIME CREEK RD	3	2,157	Rural Minor Arterial	81	92	Seal IIA	4,853	2011
7709	OLD LOCKHART HWY	3	1,648	Rural Arterial	81	92	Seal IIA	3,709	2011
7319	SOUTHWEST PKWY	3	19,193	Rural Arterial	81	92	Seal IIA	43,184	2011
6784	ANDERSON MILL RD	3	2,422	Rural Minor Arterial	82	92	Seal IIA	5,449	2011
4464	FRATE BARKER RD	3	1,395	Rural Arterial	82	92	Seal IIA	3,139	2011
7320	SOUTHWEST PKWY	3	69,327	Rural Arterial	83	92	Seal IIA	155,986	2011
7981	ANDERSON MILL RD	3	4,735	Rural Minor Arterial	84	92	Seal IIA	10,653	2011

GISID	Street Name	Precinct	Area (yd2)	Class	PCI in Year	Improved PCI	Activity	Cost (\$)	Year
8342	ANDERSON MILL RD	3	1,413	Rural Minor Arterial	85	92	Seal IIA	3,180	2011
2831	FLINT ROCK RD	3	2,095	Rural Collector	63	92	Seal IIB	6,033	2011
2234	GENERAL WILLIAMSON DR	3	1,829	Rural Collector	63	92	Seal IIB	5,266	2011
197	LINDEMAN LA	3	1,173	Rural Collector	63	92	Seal IIB	3,379	2011
2829	SERENE HILLS DR	3	3,740	Rural Collector	63	92	Seal IIB	10,773	2011
8971	TRAILS END RD	3	9,450	Rural Collector	63	92	Seal IIB	27,217	2011
2819	BEE CREEK RD	3	4,725	Rural Major Collector	64	92	Seal IIB	13,609	2011
4927	COMANCHE TRL	3	4,420	Rural Collector	64	92	Seal IIB	12,729	2011
6160	D-K RANCH RD	3	362	Rural Collector	64	92	Seal IIB	1,042	2011
58	FULKES LA	3	3,269	Rural Collector	64	92	Seal IIB	9,413	2011
8588	R O DR	3	690	Rural Collector	64	92	Seal IIB	1,987	2011
8589	R O DR	3	2,730	Rural Collector	64	92	Seal IIB	7,864	2011
10051	SYLVESTER FORD RD	3	9,475	Rural Collector	64	92	Seal IIB	27,289	2011
254	TRAILS END RD	3	805	Rural Collector	64	92	Seal IIB	2,320	2011
4509	TWIN CREEKS RD	3	649	Rural Collector	64	92	Seal IIB	1,869	2011
25747	FLINT ROCK RD	3	1,436	Rural Collector	65	92	Seal IIB	4,136	2011
2880	LAKEHURST RD	3	341	Rural Collector	65	92	Seal IIB	983	2011
191	LINDEMAN LA	3	1,567	Rural Collector	65	92	Seal IIB	4,512	2011
2430	STEWART RD	3	1,918	Rural Collector	65	92	Seal IIB	5,523	2011
6371	WESTLAKE DR	3	4,187	Rural Collector	65	92	Seal IIB	12,058	2011
2246	GENERAL WILLIAMSON DR	3	476	Rural Collector	66	92	Seal IIB	1,371	2011
9201	LONGHORN SKWY	3	1,969	Rural Collector	66	92	Seal IIB	5,672	2011
1578	OLD FERRY RD	3	650	Rural Collector	66	92	Seal IIB	1,873	2011
1598	OLD FERRY RD	3	7,140	Rural Collector	66	92	Seal IIB	20,563	2011
6390	OLD FERRY RD	3	264	Rural Collector	66	92	Seal IIB	760	2011
1547	PALEFACE RANCH RD	3	8,214	Rural Collector	66	92	Seal IIB	23,657	2011
269	SHAW DR	3	1,599	Rural Collector	66	92	Seal IIB	4,606	2011
1639	THURMAN BEND RD	3	837	Rural Collector	66	92	Seal IIB	2,411	2011
2478	DEBBA DR	3	1,087	Rural Collector	67	92	Seal IIB	3,130	2011
9344	FLINT ROCK RD	3	948	Rural Collector	67	92	Seal IIB	2,729	2011
1409	HUDSON BEND RD	3	4,331	Rural Minor Collect	67	92	Seal IIB	12,473	2011
3668	LONGHORN SKWY	3	877	Rural Collector	67	92	Seal IIB	2,527	2011
45041	PACE BEND RD	3	8,435	Rural Collector	67	92	Seal IIB	24,294	2011
266	SHAW DR	3	1,676	Rural Collector	67	92	Seal IIB	4,826	2011
267	SHAW DR	3	2,294	Rural Collector	67	92	Seal IIB	6,607	2011
242	TRAILS END RD	3	19,394	Rural Collector	67	92	Seal IIB	55,855	2011
4501	TWIN CREEKS RD	3	712	Rural Collector	67	92	Seal IIB	2,051	2011
2784	BEE CREEK RD	3	2,825	Rural Major Collector	68	92	Seal IIB	8,137	2011
2791	BEE CREEK RD	3	948	Rural Major Collector	68	92	Seal IIB	2,731	2011
2243	GENERAL WILLIAMSON DR	3	2,942	Rural Collector	68	92	Seal IIB	8,472	2011
1263	HUDSON BEND RD	3	847	Rural Minor Collect	68	92	Seal IIB	2,438	2011
1272	HUDSON BEND RD	3	8,459	Rural Minor Collect	68	92	Seal IIB	24,362	2011
1421	HUDSON BEND RD	3	1,920	Rural Minor Collect	68	92	Seal IIB	5,530	2011
1604	OLD FERRY RD	3	18,726	Rural Collector	68	92	Seal IIB	53,932	2011
8644	SERENE HILLS DR	3	3,334	Rural Collector	68	92	Seal IIB	9,603	2011
4520	TWIN CREEKS RD	3	1,547	Rural Collector	68	92	Seal IIB	4,454	2011
7326	TWIN CREEKS RD	3	452	Rural Collector	68	92	Seal IIB	1,302	2011
2785	BEE CREEK RD	3	4,118	Rural Major Collector	69	92	Seal IIB	11,860	2011
2878	BEE CREEK RD	3	4,796	Rural Major Collector	69	92	Seal IIB	13,812	2011
9368	BEE CREEK RD	3	3,977	Rural Major Collector	69	92	Seal IIB	11,455	2011
9572	BEE CREEK RD	3	4,022	Rural Major Collector	69	92	Seal IIB	11,585	2011
1371	COMANCHE TRL	3	204	Rural Collector	69	92	Seal IIB	586	2011

GISID	Street Name	Precinct	Area (yd2)	Class	PCI in Year	Improved PCI	Activity	Cost (\$)	Year
8715	D-K RANCH RD	3	3,091	Rural Collector	69	92	Seal IIB	8,903	2011
1282	HUDSON BEND RD	3	743	Rural Minor Collect	69	92	Seal IIB	2,140	2011
2815	R O DR	3	3,331	Rural Collector	69	92	Seal IIB	9,592	2011
6511	SINGLETON BEND RD	3	4,595	Rural Collector	69	92	Seal IIB	13,233	2011
8704	HUDSON BEND RD	3	1,431	Rural Minor Collect	70	92	Seal IIB	4,120	2011
2410	STEWART RD	3	349	Rural Collector	72	92	Seal IIB	1,006	2011
6244	OLD LOCKHART RD	4	4,881	Rural Minor Collect	25	98	Deep Mill and Overlay	68,966	2011
4618	MAHA LOOP RD	4	11,522	Rural Collector	27	98	Deep Mill and Overlay	162,808	2011
8288	MAHA LOOP RD	4	16,748	Rural Collector	27	98	Deep Mill and Overlay	236,651	2011
8964	JOHNNY MORRIS RD	4	2,549	Rural Arterial	34	98	Deep Mill and Overlay	36,011	2011
7720	MC ANGUS RD	4	15,250	Rural Arterial	35	98	Deep Mill and Overlay	215,488	2011
6143	TURNERSVILLE RD	4	5,720	Rural Arterial	35	98	Deep Mill and Overlay	80,827	2011
6126	TUCKER HILL LA	4	1,569	Rural Arterial	40	98	Deep Mill and Overlay	22,172	2011
7118	BARTON CREEK BLVD	4	2,616	Urban Arterial	41	98	Deep Mill and Overlay	36,964	2011
3595	LOST CREEK BLVD	4	948	Urban Minor Arterial	82	92	Microsurface	2,133	2011
7310	BLUFF SPRINGS RD	4	18,756	Urban Arterial	83	92	Microsurface	42,201	2011
3396	LOST CREEK BLVD	4	1,817	Urban Minor Arterial	83	92	Microsurface	4,087	2011
3428	LOST CREEK BLVD	4	985	Urban Minor Arterial	83	92	Microsurface	2,217	2011
7041	LOST CREEK BLVD	4	2,368	Urban Minor Arterial	83	92	Microsurface	5,329	2011
7726	MC ANGUS RD	4	5,022	Rural Arterial	40	96	Overlay IV A Moderate	47,911	2011
4644	TURNERSVILLE RD SOUTH	4	15,147	Rural Arterial	40	96	Overlay IV A Moderate	144,500	2011
7283	ELROY RD	4	1,677	Rural Collector	19	98	Partial Reconstruction	40,760	2011
8436	VON QUINTUS RD	4	7,603	Rural Collector	19	98	Partial Reconstruction	184,764	2011
10019	BARTON CREEK BLVD	4	4,521	Urban Arterial	34	98	Partial Reconstruction	109,865	2011
8693	SLAUGHTER LA	4	4,940	Rural Arterial	77	92	Seal IIA	11,115	2011
4118	PEARCE LA	4	6,657	Rural Minor Arterial	78	92	Seal IIA	14,979	2011
4115	PEARCE LA	4	7,990	Rural Minor Arterial	79	92	Seal IIA	17,978	2011
7316	RODRIGUEZ RD	4	3,186	Rural Arterial	79	92	Seal IIA	7,168	2011
4119	WOLF LA	4	19,149	Rural Arterial	80	92	Seal IIA	43,085	2011
7712	CARL RD	4	5,813	Rural Arterial	81	92	Seal IIA	13,079	2011
41504	CARL RD	4	790	Rural Arterial	82	92	Seal IIA	1,778	2011
8943	DALTON LA	4	2,675	Rural Arterial	84	92	Seal IIA	6,020	2011
4631	OLD LOCKHART RD	4	3,242	Rural Minor Collect	63	92	Seal IIB	9,337	2011
4517	TWIN CREEKS RD	4	6,412	Rural Collector	63	92	Seal IIB	18,465	2011
4250	MAHA LOOP RD	4	2,358	Rural Collector	64	92	Seal IIB	6,791	2011
7705	MAHA LOOP RD	4	1,875	Rural Collector	64	92	Seal IIB	5,400	2011
4620	DOYLE OVERTON RD	4	4,500	Rural Collector	65	92	Seal IIB	12,960	2011
4613	DOYLE OVERTON RD	4	9,967	Rural Collector	66	92	Seal IIB	28,705	2011
6142	DOYLE OVERTON RD	4	5,000	Rural Collector	67	92	Seal IIB	14,400	2011
4135	JACOBSON RD	4	5,455	Rural Collector	67	92	Seal IIB	15,709	2011
4181	LINDEN RD	4	8,014	Rural Collector	67	92	Seal IIB	23,081	2011
3754	RIVER RD	4	4,308	Rural Collector	68	92	Seal IIB	12,407	2011
4614	VON QUINTUS RD	4	1,514	Rural Collector	68	92	Seal IIB	4,360	2011
7325	TWIN CREEKS RD	4	2,495	Rural Collector	69	92	Seal IIB	7,185	2011
4632	OLD LOCKHART RD	4	3,027	Rural Minor Collect	70	92	Seal IIB	8,717	2011
8468	OLD MANOR RD	1	5,777	Rural Collector	28	98	Deep Mill and Overlay	82,674	2012
308	COUNTY LINE RD	1	11,522	Rural Collector	30	98	Deep Mill and Overlay	164,883	2012
7049	TAYLOR LA	1	5,281	Rural Arterial	38	98	Deep Mill and Overlay	75,577	2012
399	IMMANUEL RD	1	1,155	Rural Minor Arterial	39	98	Deep Mill and Overlay	16,531	2012
1698	OLD HWY 20	1	3,162	Rural Minor Arterial	39	98	Deep Mill and Overlay	45,247	2012
4791	IMMANUEL RD	1	3,151	Rural Minor Arterial	40	98	Deep Mill and Overlay	45,097	2012
536	GRAND AVENUE PKWY	1	5,821	Urban Arterial	43	98	Deep Mill and Overlay	83,298	2012

GISID	Street Name	Precinct	Area (yd2)	Class	PCI in Year	Improved PCI	Activity	Cost (\$)	Year
7084	HARRIS RIDGE BLVD	1	1,862	Urban Minor Arterial	43	98	Deep Mill and Overlay	26,650	2012
10035	GRAND AVENUE PKWY	1	3,251	Urban Arterial	44	98	Deep Mill and Overlay	46,523	2012
9137	DWIGHT EISENHOWER ST	1	313	Urban Collector	80	92	Microsurface	731	2012
8695	BURLESON RD	1	23,132	Urban Arterial	82	92	Microsurface	54,129	2012
6566	FERGUSON LA	1	2,680	Urban Arterial	82	92	Microsurface	6,271	2012
9602	HARRIS RIDGE BLVD	1	2,141	Urban Minor Arterial	84	92	Microsurface	5,009	2012
6199	SPRINGDALE RD	1	847	Urban Arterial	84	92	Microsurface	1,983	2012
858	WELLS BRANCH PKWY	1	5,852	Urban Arterial	85	92	Microsurface	13,693	2012
326	LUND CARLSON RD	1	6,141	Rural Arterial	40	96	Overlay IV A Moderate	59,137	2012
7389	BLAKE-MANOR RD	1	5,377	Rural Arterial	41	96	Overlay IV A Moderate	51,781	2012
318	CAMERON RD	1	20,867	Rural Arterial	41	96	Overlay IV A Moderate	200,950	2012
393	IMMANUEL RD	1	3,847	Rural Minor Arterial	42	96	Overlay IV A Moderate	37,051	2012
7063	IMMANUEL RD	1	7,545	Rural Minor Arterial	42	96	Overlay IV A Moderate	72,654	2012
7662	LUND CARLSON RD	1	3,409	Rural Arterial	42	96	Overlay IV A Moderate	32,833	2012
2983	TAYLOR LA	1	315	Rural Arterial	42	96	Overlay IV A Moderate	3,037	2012
6622	TAYLOR LA	1	11,869	Rural Arterial	42	96	Overlay IV A Moderate	114,300	2012
2986	BLAKE-MANOR RD	1	5,020	Rural Arterial	43	96	Overlay IV A Moderate	48,346	2012
7661	LUND CARLSON RD	1	3,518	Rural Arterial	43	96	Overlay IV A Moderate	33,876	2012
7664	LUND CARLSON RD	1	5,379	Rural Arterial	46	96	Overlay IV A Moderate	51,802	2012
6624	TAYLOR LA	1	617	Rural Arterial	47	96	Overlay IV A Moderate	5,941	2012
3885	SHAW LA	1	1,269	Rural Local	5	98	Partial Reconstruction	31,053	2012
2910	LITTIG RD	1	397	Rural Minor Collect	20	98	Partial Reconstruction	9,722	2012
4230	MC KENZIE RD	1	2,598	Rural Collector	22	98	Partial Reconstruction	63,598	2012
7323	SPRINGDALE RD	1	697	Urban Arterial	31	98	Partial Reconstruction	17,064	2012
3065	SPRINGDALE RD	1	2,118	Urban Arterial	32	98	Partial Reconstruction	51,841	2012
6702	BOYCE LA	1	5,580	Urban Minor Arterial	39	98	Partial Reconstruction	136,603	2012
7671	BRATTON LA	1	1,248	Urban Collector	20	100	Reconstruction R2	44,578	2012
7062	GREGG LN	1	2,382	Urban Collector	20	100	Reconstruction R2	85,113	2012
7672	BRATTON LA	1	6,262	Urban Collector	21	100	Reconstruction R2	223,756	2012
7962	STEGER LA	1	16,032	Urban Collector	21	100	Reconstruction R2	572,807	2012
7670	BRATTON LA	1	994	Urban Collector	22	100	Reconstruction R2	35,504	2012
9737	WEISS LA	1	2,578	Urban Collector	22	100	Reconstruction R2	92,126	2012
442	CRYSTAL BEND DR	1	1,114	Rural Collector	76	92	Seal IIA	2,608	2012
7240	HUNTERS BEND RD	1	3,939	Rural Collector	77	92	Seal IIA	9,217	2012
7946	DUNLAP RD	1	480	Rural Collector	78	92	Seal IIA	1,124	2012
1767	SPRINKLE RD	1	514	Rural Arterial	84	92	Seal IIA	1,203	2012
4214	MAYBACH DR	1	2,133	Rural Local	60	92	Seal IIB	6,142	2012
8597	CAROLINE LA	1	1,998	Rural Local	61	92	Seal IIB	5,754	2012
7220	DESSAU RD	1	13,253	Rural Local	61	92	Seal IIB	38,170	2012
7417	DESSAU RD	1	8,646	Rural Local	61	92	Seal IIB	24,899	2012
5801	HAYRIDE LA	1	1,455	Rural Local	61	92	Seal IIB	4,191	2012
2962	INGRID DR	1	2,366	Rural Local	61	92	Seal IIB	6,813	2012
9270	KLAUS LA	1	19,561	Rural Local	61	92	Seal IIB	56,336	2012
405	KODIAK LA	1	1,804	Rural Local	61	92	Seal IIB	5,196	2012
2915	MORROW LA	1	1,997	Rural Local	61	92	Seal IIB	5,750	2012
551	THREE POINTS RD	1	731	Rural Local	61	92	Seal IIB	2,105	2012
1714	WANDERING WY	1	1,220	Rural Local	61	92	Seal IIB	3,514	2012
1717	WANDERING WY	1	2,113	Rural Local	61	92	Seal IIB	6,087	2012
379	ZANZIBAR LA	1	1,491	Rural Local	61	92	Seal IIB	4,295	2012
334	AXELL LA	1	8,807	Rural Local	62	92	Seal IIB	25,363	2012
6385	CLAYWOOD DR	1	724	Rural Local	62	92	Seal IIB	2,086	2012
7380	CUTBACK DR	1	596	Rural Local	62	92	Seal IIB	1,717	2012

GISID	Street Name	Precinct	Area (yd2)	Class	PCI in Year	Improved PCI	Activity	Cost (\$)	Year
9080	PLAIN VIEW DR	1	1,846	Rural Local	62	92	Seal IIB	5,316	2012
4768	STAPLE CV	1	751	Rural Local	62	92	Seal IIB	2,164	2012
6519	SWEET CADDIE'S DR	1	1,274	Rural Local	62	92	Seal IIB	3,668	2012
4220	WARDMAN DR	1	858	Rural Local	62	92	Seal IIB	2,470	2012
4783	AZORES DR	1	1,599	Rural Local	63	92	Seal IIB	4,606	2012
8483	BUSBY DR	1	223	Rural Local	63	92	Seal IIB	643	2012
6441	COACHES CRSG	1	685	Rural Local	63	92	Seal IIB	1,972	2012
9259	GREAT FALLS DR	1	399	Rural Local	63	92	Seal IIB	1,148	2012
5469	ARMSTRONG AV	1	409	Rural Local	64	92	Seal IIB	1,178	2012
404	CELESTIAL LA	1	377	Rural Local	64	92	Seal IIB	1,085	2012
5418	GALILEE CT	1	1,274	Rural Local	64	92	Seal IIB	3,669	2012
2953	LOCKWOOD SPRINGS RD	1	600	Rural Local	64	92	Seal IIB	1,728	2012
5412	QUIET OAKS LA	1	3,986	Rural Local	64	92	Seal IIB	11,479	2012
5803	TIMBER CREEK CV	1	1,092	Rural Local	64	92	Seal IIB	3,144	2012
3827	AUSTIN'S COLONY BLVD	1	1,180	Rural Collector	69	92	Seal IIB	3,399	2012
1669	COUNTY LINE RD	1	1,130	Rural Collector	69	92	Seal IIB	3,255	2012
448	CRYSTAL BEND DR	1	217	Rural Collector	69	92	Seal IIB	624	2012
1806	OLD MANOR RD	1	993	Rural Collector	69	92	Seal IIB	2,858	2012
3816	AUSTIN'S COLONY BLVD	1	1,296	Rural Collector	70	92	Seal IIB	3,733	2012
9773	HUNTERS BEND RD	1	7,221	Rural Collector	70	92	Seal IIB	20,798	2012
8152	LITTIG RD	1	7,109	Rural Minor Collect	70	92	Seal IIB	20,474	2012
8438	AUSTIN'S COLONY BLVD	1	1,186	Rural Collector	71	92	Seal IIB	3,415	2012
9016	HUNTERS BEND RD	1	613	Rural Collector	71	92	Seal IIB	1,767	2012
429	LAZYRIDGE DR	1	4,764	Rural Collector	72	92	Seal IIB	13,719	2012
8469	OLD MANOR RD	1	2,318	Rural Collector	72	92	Seal IIB	6,677	2012
6205	SPRINKLE CUTOFF RD	1	4,203	Rural Collector	72	92	Seal IIB	12,106	2012
3761	DUNLAP RD	1	12,947	Rural Collector	73	92	Seal IIB	37,288	2012
3752	RIVER RD	1	1,971	Rural Collector	73	92	Seal IIB	5,678	2012
3796	AUSTIN'S COLONY BLVD	1	1,159	Rural Collector	74	92	Seal IIB	3,339	2012
3797	AUSTIN'S COLONY BLVD	1	1,178	Rural Collector	74	92	Seal IIB	3,393	2012
3175	THE HIGH RD	2	891	Rural Collector	28	98	Deep Mill and Overlay	12,757	2012
1911	BAL HARBOR RD	2	1,241	Rural Collector	29	98	Deep Mill and Overlay	17,764	2012
5500	THE HIGH RD	2	2,441	Rural Collector	29	98	Deep Mill and Overlay	34,932	2012
2473	GERONIMO TRL	2	1,668	Rural Collector	30	98	Deep Mill and Overlay	23,875	2012
6756	WESTLAKE DR	2	392	Rural Collector	30	98	Deep Mill and Overlay	5,609	2012
3315	LOST CREEK BLVD	2	3,161	Urban Minor Arterial	43	98	Deep Mill and Overlay	45,235	2012
7312	RIVER PLACE BLVD	2	185	Urban Arterial	83	92	Microsurface	433	2012
7329	RIVER PLACE BLVD	2	7,908	Urban Arterial	83	92	Microsurface	18,504	2012
791	WELLS BRANCH PKWY	2	2,254	Urban Arterial	83	92	Microsurface	5,274	2012
7078	GRAND AVENUE PKWY	2	2,049	Urban Arterial	84	92	Microsurface	4,795	2012
941	HOWARD LA	2	3,814	Urban Principal Arterial	84	92	Microsurface	8,925	2012
943	HOWARD LA	2	3,419	Urban Principal Arterial	84	92	Microsurface	8,001	2012
9990	MC NEIL RD	2	9,963	Urban Arterial	84	92	Microsurface	23,313	2012
2513	STEINER RANCH BLVD	2	4,496	Urban Arterial	84	92	Microsurface	10,519	2012
3305	WHITEMARSH VALLEY WALK	2	2,132	Urban Arterial	84	92	Microsurface	4,990	2012
9761	PRIEM LA	2	1,067	Rural Arterial	41	96	Overlay IV A Moderate	10,278	2012
132	ROWE LA	2	5,183	Rural Arterial	42	96	Overlay IV A Moderate	49,914	2012
2599	QUINLAN PARK RD	2	15,557	Rural Arterial	43	96	Overlay IV A Moderate	149,811	2012
375	PFLUGERVILLE ESTATES D	2	551	Rural Arterial	45	96	Overlay IV A Moderate	5,308	2012
2701	QUINLAN PARK RD	2	1,337	Rural Arterial	45	96	Overlay IV A Moderate	12,874	2012
2035	SAN JUAN DR	2	838	Rural Local	9	98	Partial Reconstruction	20,509	2012
7891	PETER MARTIN RD	2	1,524	Rural Collector	20	98	Partial Reconstruction	37,304	2012

GISID	Street Name	Precinct	Area (yd2)	Class	PCI in Year	Improved PCI	Activity	Cost (\$)	Year
440	CRYSTAL BEND DR	2	1,046	Rural Collector	22	98	Partial Reconstruction	25,597	2012
3205	WESTLAKE DR	2	1,103	Rural Collector	22	98	Partial Reconstruction	27,001	2012
7890	PETER MARTIN RD	2	999	Rural Collector	23	98	Partial Reconstruction	24,460	2012
5331	WASHOE CIR	2	2,241	Urban Collector	26	98	Partial Reconstruction	54,848	2012
542	GRAND AVENUE PKWY	2	5,677	Urban Arterial	36	98	Partial Reconstruction	138,962	2012
3224	LAKESHORE DR	2	1,110	Urban Local	7	100	Reconstruction R1	34,062	2012
6330	MATADOR LA	2	862	Urban Local	7	100	Reconstruction R1	26,448	2012
9738	HODDE LA	2	13,848	Urban Collector	18	100	Reconstruction R2	494,799	2012
6468	BLACK LOCUST DR	2	1,037	Urban Collector	22	100	Reconstruction R2	37,063	2012
9739	HODDE LA	2	8,531	Urban Collector	22	100	Reconstruction R2	304,799	2012
3533	CREEK'S EDGE PKWY	2	445	Urban Collector	23	100	Reconstruction R2	15,907	2012
352	BLACK LOCUST DR	2	1,236	Urban Collector	24	100	Reconstruction R2	44,160	2012
8868	PEARCE RD	2	4,420	Rural Collector	75	92	Seal IIA	10,343	2012
6164	PEARCE RD	2	7,104	Rural Collector	76	92	Seal IIA	16,623	2012
8602	PEARCE RD	2	737	Rural Collector	76	92	Seal IIA	1,725	2012
3140	TORO CANYON RD	2	2,108	Rural Collector	77	92	Seal IIA	4,932	2012
8931	TORO CANYON RD	2	320	Rural Collector	77	92	Seal IIA	749	2012
2157	WESTLAKE DR	2	3,633	Rural Collector	77	92	Seal IIA	8,501	2012
2571	DEBBA DR	2	854	Rural Collector	78	92	Seal IIA	1,999	2012
8863	PEARCE RD	2	1,211	Rural Collector	78	92	Seal IIA	2,834	2012
2594	DEBBA DR	2	704	Rural Collector	79	92	Seal IIA	1,649	2012
1906	MECCA RD	2	416	Rural Collector	79	92	Seal IIA	973	2012
3087	TORO CANYON RD	2	1,161	Rural Collector	79	92	Seal IIA	2,718	2012
337	NEW SWEDEN CHURCH RD	2	13,081	Rural Arterial	84	92	Seal IIA	30,609	2012
1905	EDGEWATER DR	2	2,319	Rural Local	60	92	Seal IIB	6,680	2012
1910	NIAGARA DR	2	512	Rural Local	60	92	Seal IIB	1,475	2012
2102	SAN AUGUSTINE DR	2	665	Rural Local	60	92	Seal IIB	1,915	2012
6328	SUNDOWN PKWY	2	7,174	Rural Local	60	92	Seal IIB	20,661	2012
2694	WILDFLOWER LA	2	1,005	Rural Local	60	92	Seal IIB	2,894	2012
1758	APPLEGATE DR	2	500	Rural Local	61	92	Seal IIB	1,441	2012
3228	CANYON RIM DR	2	1,221	Rural Local	61	92	Seal IIB	3,518	2012
6544	EDGEWATER DR	2	2,070	Rural Local	61	92	Seal IIB	5,961	2012
40655	EDGEWATER DR	2	233	Rural Local	61	92	Seal IIB	672	2012
107	GATTIS SCHOOL RD	2	1,174	Rural Local	61	92	Seal IIB	3,380	2012
1918	INCA LA	2	610	Rural Local	61	92	Seal IIB	1,756	2012
2136	LAKE RIDGE DR	2	2,400	Rural Local	61	92	Seal IIB	6,911	2012
5288	LONG BOW TRL	2	702	Rural Local	61	92	Seal IIB	2,021	2012
2059	ORLANDO RD	2	561	Rural Local	61	92	Seal IIB	1,615	2012
2500	RUNNING DEER TRL	2	788	Rural Local	61	92	Seal IIB	2,269	2012
1979	SAN JUAN DR	2	585	Rural Local	61	92	Seal IIB	1,686	2012
1938	SAN LUIS TRL	2	600	Rural Local	61	92	Seal IIB	1,727	2012
2027	SARACEN RD	2	513	Rural Local	61	92	Seal IIB	1,477	2012
6363	SAUGUS LA	2	667	Rural Local	61	92	Seal IIB	1,922	2012
4696	APACHE PLUM LA	2	1,310	Rural Local	62	92	Seal IIB	3,774	2012
5533	MALISH CT	2	1,244	Rural Local	62	92	Seal IIB	3,582	2012
2710	MERLENE DR	2	1,628	Rural Local	62	92	Seal IIB	4,688	2012
1757	NEWPORT AV	2	2,002	Rural Local	62	92	Seal IIB	5,767	2012
1924	NIAGARA DR	2	2,041	Rural Local	62	92	Seal IIB	5,878	2012
130	PANTHER LP	2	3,841	Rural Local	62	92	Seal IIB	11,063	2012
2638	PECAN DR	2	695	Rural Local	62	92	Seal IIB	2,003	2012
2609	RED FOX RD	2	877	Rural Local	62	92	Seal IIB	2,525	2012
1914	RIVIERA RD	2	858	Rural Local	62	92	Seal IIB	2,470	2012

GISID	Street Name	Precinct	Area (yd2)	Class	PCI in Year	Improved PCI	Activity	Cost (\$)	Year
2436	RUNNING DEER TRL	2	610	Rural Local	62	92	Seal IIB	1,758	2012
1944	SAN LUIS TRL	2	607	Rural Local	62	92	Seal IIB	1,749	2012
5347	SPOTTED FAWN CIR	2	1,078	Rural Local	62	92	Seal IIB	3,104	2012
2595	WILD TURKEY PASS	2	2,619	Rural Local	62	92	Seal IIB	7,543	2012
6691	ANTIQUE HERITAGE DR	2	1,692	Rural Local	63	92	Seal IIB	4,873	2012
2024	CASA GRANDE DR	2	456	Rural Local	63	92	Seal IIB	1,314	2012
2063	CASTILE RD	2	1,788	Rural Local	63	92	Seal IIB	5,151	2012
4780	CHICADEE CIR	2	1,031	Rural Local	63	92	Seal IIB	2,968	2012
2520	COLT DR	2	1,915	Rural Local	63	92	Seal IIB	5,515	2012
1946	DEL RIO DR	2	693	Rural Local	63	92	Seal IIB	1,996	2012
1019	EL MALINO DR	2	1,481	Rural Local	63	92	Seal IIB	4,265	2012
2132	EL VIEJO CAMINO	2	2,375	Rural Local	63	92	Seal IIB	6,839	2012
2693	LAKE HILLS DR	2	1,004	Rural Local	63	92	Seal IIB	2,891	2012
2686	LAKE RIDGE DR	2	1,742	Rural Local	63	92	Seal IIB	5,016	2012
6365	MIAMI DR	2	681	Rural Local	63	92	Seal IIB	1,962	2012
2084	ORLANDO RD	2	595	Rural Local	63	92	Seal IIB	1,713	2012
1949	PADINA DR	2	1,484	Rural Local	63	92	Seal IIB	4,274	2012
5138	PADINA DR	2	1,296	Rural Local	63	92	Seal IIB	3,731	2012
6364	SAUGUS LA	2	935	Rural Local	63	92	Seal IIB	2,693	2012
2712	TIMBER RIDGE PASS	2	2,351	Rural Local	63	92	Seal IIB	6,772	2012
3454	CRYSTAL CREEK DR	2	13,483	Rural Local	64	92	Seal IIB	38,831	2012
40639	MANANA ST	2	417	Rural Local	64	92	Seal IIB	1,200	2012
2589	REMMINGTON RD	2	1,822	Rural Local	64	92	Seal IIB	5,247	2012
2022	SARACEN RD	2	368	Rural Local	64	92	Seal IIB	1,059	2012
2672	VALLEY VIEW DR	2	266	Rural Local	64	92	Seal IIB	767	2012
1917	MECCA RD	2	605	Rural Collector	68	92	Seal IIB	1,742	2012
9066	SPRINKLE CUTOFF RD	2	8,071	Rural Collector	68	92	Seal IIB	23,245	2012
1912	MECCA RD	2	796	Rural Collector	69	92	Seal IIB	2,292	2012
1964	MECCA RD	2	873	Rural Collector	69	92	Seal IIB	2,513	2012
1978	MECCA RD	2	822	Rural Collector	69	92	Seal IIB	2,366	2012
40657	RIVER HILLS RD	2	1,623	Rural Collector	69	92	Seal IIB	4,673	2012
2065	CANYON EDGE DR	2	3,477	Rural Collector	70	92	Seal IIB	10,014	2012
2158	TORO CANYON RD	2	4,049	Rural Collector	70	92	Seal IIB	11,662	2012
3329	WESTBROOK DR	2	3,590	Rural Collector	70	92	Seal IIB	10,340	2012
6338	WESTBROOK DR	2	666	Rural Collector	70	92	Seal IIB	1,917	2012
6166	PEARCE RD	2	3,311	Rural Collector	71	92	Seal IIB	9,536	2012
2606	DEBBA DR	2	1,761	Rural Collector	72	92	Seal IIB	5,071	2012
1930	MECCA RD	2	1,590	Rural Collector	72	92	Seal IIB	4,579	2012
2166	TORO CANYON RD	2	1,452	Rural Collector	72	92	Seal IIB	4,182	2012
8870	PEARCE RD	2	766	Rural Collector	73	92	Seal IIB	2,206	2012
3151	TORO CANYON RD	2	1,573	Rural Collector	74	92	Seal IIB	4,529	2012
3174	TORO CANYON RD	2	7,029	Rural Collector	74	92	Seal IIB	20,243	2012
2047	PEARCE RD	2	3,573	Rural Collector	75	92	Seal IIB	10,290	2012
2087	PEARCE RD	2	1,920	Rural Collector	75	92	Seal IIB	5,531	2012
8884	COMANCHE TRL	3	523	Rural Collector	29	98	Deep Mill and Overlay	7,489	2012
4225	COLTON-BLUFF SPRINGS R	3	26,402	Rural Arterial	37	98	Deep Mill and Overlay	377,815	2012
7819	ANDERSON MILL RD	3	8,171	Urban Minor Arterial	84	92	Microsurface	19,120	2012
4285	BRODIE LA	3	724	Urban Arterial	84	92	Microsurface	1,694	2012
7807	ANDERSON MILL RD	3	7,685	Urban Minor Arterial	85	92	Microsurface	17,984	2012
201	NAMELESS RD	3	15,119	Urban Arterial	85	92	Microsurface	35,378	2012
3728	CRUMLEY RANCH RD	3	38,560	Rural Minor Arterial	41	96	Overlay IV A Moderate	371,336	2012
8883	BULLICK HOLLOW RD	3	18,770	Rural Arterial	42	96	Overlay IV A Moderate	180,756	2012

GISID	Street Name	Precinct	Area (yd2)	Class	PCI in Year	Improved PCI	Activity	Cost (\$)	Year
3916	THOMAS SPRINGS RD	3	4,712	Rural Arterial	42	96	Overlay IV A Moderate	45,376	2012
4478	BLISS SPILLAR RD	3	5,035	Rural Minor Arterial	43	96	Overlay IV A Moderate	48,484	2012
1221	BULLICK HOLLOW RD	3	3,416	Rural Arterial	43	96	Overlay IV A Moderate	32,894	2012
4036	CIRCLE DR	3	4,287	Rural Arterial	45	96	Overlay IV A Moderate	41,283	2012
3986	FITZHUGH RD	3	8,337	Rural Minor Arterial	45	96	Overlay IV A Moderate	80,283	2012
9011	FITZHUGH RD	3	10,956	Rural Minor Arterial	45	96	Overlay IV A Moderate	105,506	2012
6649	OLD LOCKHART HWY	3	4,313	Rural Arterial	45	96	Overlay IV A Moderate	41,536	2012
3609	THOMAS SPRINGS RD	3	8,310	Rural Arterial	45	96	Overlay IV A Moderate	80,024	2012
9183	TURNERSVILLE RD NORTH	3	17,797	Rural Arterial	45	96	Overlay IV A Moderate	171,381	2012
6170	ROCKCLIFF RD	3	3,212	Rural Local	7	98	Partial Reconstruction	78,636	2012
5739	FELTS LA	3	353	Rural Local	16	98	Partial Reconstruction	8,652	2012
2322	GERONIMO TRL	3	1,825	Rural Collector	19	98	Partial Reconstruction	44,673	2012
6015	RINARD RD	3	4,228	Urban Collector	25	98	Partial Reconstruction	103,511	2012
4902	PANTERA RIDGE	3	687	Urban Local	5	100	Reconstruction R1	21,077	2012
6646	HILL DR	3	5,772	Urban Local	7	100	Reconstruction R1	177,135	2012
1332	COMANCHE TRL	3	3,552	Rural Collector	75	92	Seal IIA	8,312	2012
8972	TRAILS END RD	3	2,126	Rural Collector	75	92	Seal IIA	4,976	2012
25849	TRAILS END RD	3	703	Rural Collector	75	92	Seal IIA	1,644	2012
1340	COMANCHE TRL	3	2,637	Rural Collector	76	92	Seal IIA	6,171	2012
8112	R O DR	3	780	Rural Collector	76	92	Seal IIA	1,826	2012
1305	COMANCHE TRL	3	620	Rural Collector	77	92	Seal IIA	1,451	2012
1339	COMANCHE TRL	3	4,108	Rural Collector	77	92	Seal IIA	9,613	2012
1459	LOHMAN FORD RD	3	1,126	Rural Collector	77	92	Seal IIA	2,636	2012
2277	LOHMAN FORD RD	3	239	Rural Collector	77	92	Seal IIA	558	2012
14884	LOHMAN FORD RD	3	657	Rural Collector	77	92	Seal IIA	1,537	2012
195	LINDEMAN LA	3	986	Rural Collector	78	92	Seal IIA	2,307	2012
8889	OASIS BLUFF DR	3	3,080	Rural Collector	78	92	Seal IIA	7,206	2012
7711	THAXTON RD	3	904	Rural Arterial	85	92	Seal IIA	2,115	2012
1303	BEACON DR	3	1,914	Rural Local	60	92	Seal IIB	5,512	2012
9180	COUNTRY WHITE LA	3	2,036	Rural Local	60	92	Seal IIB	5,864	2012
4703	EL SOL DR	3	385	Rural Local	60	92	Seal IIB	1,108	2012
5756	HIDEAWAY CV	3	2,088	Rural Local	60	92	Seal IIB	6,013	2012
59	HONEYCOMB DR	3	2,334	Rural Local	60	92	Seal IIB	6,723	2012
5878	INDIAN SUMMIT	3	1,855	Rural Local	60	92	Seal IIB	5,343	2012
46	JOYCE DR	3	3,989	Rural Local	60	92	Seal IIB	11,489	2012
5740	KINGSTON DR	3	549	Rural Local	60	92	Seal IIB	1,582	2012
4017	LEDGESTONE TER	3	5,953	Rural Local	60	92	Seal IIB	17,146	2012
6986	LEDGESTONE TER	3	5,185	Rural Local	60	92	Seal IIB	14,933	2012
298	TRAVIS OAKS DR	3	929	Rural Local	60	92	Seal IIB	2,674	2012
5925	WYLDWOOD RD	3	5,035	Rural Local	60	92	Seal IIB	14,502	2012
7148	BINDON DR	3	575	Rural Local	61	92	Seal IIB	1,655	2012
7623	BIRCHINGTON DR	3	1,626	Rural Local	61	92	Seal IIB	4,683	2012
2816	BOB WIRE RD	3	671	Rural Local	61	92	Seal IIB	1,932	2012
3991	BRONZEWOOD DR	3	2,904	Rural Local	61	92	Seal IIB	8,364	2012
5012	CEDAR LA	3	2,303	Rural Local	61	92	Seal IIB	6,633	2012
1442	CHERRY LA	3	567	Rural Local	61	92	Seal IIB	1,634	2012
2343	CHISHOLM TRL	3	1,068	Rural Local	61	92	Seal IIB	3,077	2012
3922	CLAXTON DR	3	3,933	Rural Local	61	92	Seal IIB	11,327	2012
95	GILLUM CREEK DR	3	4,063	Rural Local	61	92	Seal IIB	11,702	2012
1427	HORNSBY HILL RD	3	666	Rural Local	61	92	Seal IIB	1,918	2012
6927	LOMBARDI WY	3	2,144	Rural Local	61	92	Seal IIB	6,174	2012
51	LONG HOLLOW TRL	3	997	Rural Local	61	92	Seal IIB	2,872	2012

GISID	Street Name	Precinct	Area (yd2)	Class	PCI in Year	Improved PCI	Activity	Cost (\$)	Year
2271	LOW WATER CROSSING RD	3	2,969	Rural Local	61	92	Seal IIB	8,551	2012
6739	MAJESTIC RIDGE RD	3	222	Rural Local	61	92	Seal IIB	639	2012
7116	MARSHALL FORD RD	3	1,084	Rural Local	61	92	Seal IIB	3,121	2012
5374	MOON DANCE LA	3	457	Rural Local	61	92	Seal IIB	1,315	2012
3923	PITTER PAT LA	3	1,559	Rural Local	61	92	Seal IIB	4,490	2012
3944	PITTER PAT LA	3	1,865	Rural Local	61	92	Seal IIB	5,372	2012
1227	POCAHONTAS TRL	3	1,055	Rural Local	61	92	Seal IIB	3,039	2012
1233	POCAHONTAS TRL	3	1,523	Rural Local	61	92	Seal IIB	4,387	2012
1621	SCENIC DR	3	918	Rural Local	61	92	Seal IIB	2,644	2012
1613	SKYLINE DR	3	1,540	Rural Local	61	92	Seal IIB	4,436	2012
4066	SPRING VALLEY RD	3	4,701	Rural Local	61	92	Seal IIB	13,538	2012
302	TRAVIS OAKS DR	3	619	Rural Local	61	92	Seal IIB	1,782	2012
5819	TWILIGHT VISTA	3	831	Rural Local	61	92	Seal IIB	2,394	2012
6459	VISTA OAKS DR	3	4,826	Rural Local	61	92	Seal IIB	13,900	2012
4531	WHITETAIL DR	3	3,386	Rural Local	61	92	Seal IIB	9,750	2012
10041	WOMACK DR	3	1,600	Rural Local	61	92	Seal IIB	4,607	2012
1170	YUCCA DR	3	966	Rural Local	61	92	Seal IIB	2,782	2012
1181	YUCCA DR	3	2,670	Rural Local	61	92	Seal IIB	7,688	2012
4528	ARROYO DOBLE DR	3	446	Rural Local	62	92	Seal IIB	1,285	2012
4532	ARROYO DOBLE DR	3	1,096	Rural Local	62	92	Seal IIB	3,158	2012
1358	AWALT DR	3	1,626	Rural Local	62	92	Seal IIB	4,683	2012
1369	BEACON DR	3	1,028	Rural Local	62	92	Seal IIB	2,960	2012
4728	CHERRY HOLLOW CT	3	1,686	Rural Local	62	92	Seal IIB	4,856	2012
1428	CHERRY LA	3	5,473	Rural Local	62	92	Seal IIB	15,763	2012
3924	CLAXTON DR	3	1,624	Rural Local	62	92	Seal IIB	4,678	2012
1360	ECK LA	3	3,651	Rural Local	62	92	Seal IIB	10,515	2012
7879	IZORO BEND	3	1,511	Rural Local	62	92	Seal IIB	4,352	2012
3949	OAK VALLEY TRL	3	1,400	Rural Local	62	92	Seal IIB	4,033	2012
2899	OVERLAND STAGE RD	3	675	Rural Local	62	92	Seal IIB	1,945	2012
3938	PITTER PAT LA	3	1,274	Rural Local	62	92	Seal IIB	3,670	2012
1224	POCAHONTAS TRL	3	2,061	Rural Local	62	92	Seal IIB	5,935	2012
1230	POCAHONTAS TRL	3	720	Rural Local	62	92	Seal IIB	2,072	2012
1232	POCAHONTAS TRL	3	886	Rural Local	62	92	Seal IIB	2,550	2012
3662	SADDLEHORN DR	3	1,319	Rural Local	62	92	Seal IIB	3,799	2012
4893	SAWATCH CIR	3	707	Rural Local	62	92	Seal IIB	2,036	2012
1497	SINGLETON DR	3	522	Rural Local	62	92	Seal IIB	1,504	2012
2898	STAGECOACH RANCH RD	3	3,192	Rural Local	62	92	Seal IIB	9,192	2012
2212	THOMAS ST	3	1,122	Rural Local	62	92	Seal IIB	3,232	2012
1411	TIMOTHY CIR	3	1,270	Rural Local	62	92	Seal IIB	3,658	2012
4940	TIMOTHY CIR	3	1,104	Rural Local	62	92	Seal IIB	3,180	2012
6377	TRAVIS OAKS DR	3	3,314	Rural Local	62	92	Seal IIB	9,543	2012
4602	TURKEY ROOST RD	3	1,069	Rural Local	62	92	Seal IIB	3,078	2012
4895	TURTLE LA	3	2,796	Rural Local	62	92	Seal IIB	8,051	2012
4519	BEAR CANYON DR	3	3,165	Rural Local	63	92	Seal IIB	9,116	2012
7226	CORY LA	3	893	Rural Local	63	92	Seal IIB	2,573	2012
1627	EDGEWATER DR	3	1,587	Rural Local	63	92	Seal IIB	4,571	2012
9070	FLAMINGO DR N	3	974	Rural Local	63	92	Seal IIB	2,805	2012
1229	FOREST WY	3	5,890	Rural Local	63	92	Seal IIB	16,964	2012
4896	HARE TRL	3	3,413	Rural Local	63	92	Seal IIB	9,829	2012
1544	HAYNIE FLAT RD	3	11,315	Rural Local	63	92	Seal IIB	32,588	2012
5013	MOCKING BIRD LA	3	4,416	Rural Local	63	92	Seal IIB	12,719	2012
2306	OAK HURST RD	3	1,821	Rural Local	63	92	Seal IIB	5,244	2012

GISID	Street Name	Precinct	Area (yd2)	Class	PCI in Year	Improved PCI	Activity	Cost (\$)	Year
1389	PATTY DR	3	513	Rural Local	63	92	Seal IIB	1,478	2012
3920	PITTER PAT LA	3	1,227	Rural Local	63	92	Seal IIB	3,533	2012
1236	POCAHONTAS TRL	3	1,676	Rural Local	63	92	Seal IIB	4,828	2012
4057	RAMBLE THREE ST	3	2,698	Rural Local	63	92	Seal IIB	7,771	2012
45	SHEEP HOLLOW TRL	3	5,544	Rural Local	63	92	Seal IIB	15,966	2012
8947	SOUTH PENINSULAR DR	3	1,279	Rural Local	63	92	Seal IIB	3,682	2012
2900	STAGECOACH RANCH RD	3	1,361	Rural Local	63	92	Seal IIB	3,919	2012
3934	TOWANA TRL	3	1,654	Rural Local	63	92	Seal IIB	4,764	2012
296	TRAVIS OAKS DR	3	2,917	Rural Local	63	92	Seal IIB	8,400	2012
5849	VALLEY VISTA	3	2,881	Rural Local	63	92	Seal IIB	8,298	2012
7241	WIRE RD	3	3,928	Rural Local	63	92	Seal IIB	11,314	2012
5840	YAUPON SPRINGS CIR	3	740	Rural Local	63	92	Seal IIB	2,131	2012
1286	ALLENWOOD DR	3	734	Rural Local	64	92	Seal IIB	2,114	2012
4521	BEAR CANYON DR	3	1,336	Rural Local	64	92	Seal IIB	3,848	2012
1440	CHERRY LA	3	591	Rural Local	64	92	Seal IIB	1,702	2012
2225	MARSHALL FORD RD	3	1,757	Rural Local	64	92	Seal IIB	5,060	2012
4977	PARADISE CV	3	1,351	Rural Local	64	92	Seal IIB	3,890	2012
1413	RED BIRD TRL	3	1,016	Rural Local	64	92	Seal IIB	2,925	2012
8946	SOUTH PENINSULAR DR	3	877	Rural Local	64	92	Seal IIB	2,526	2012
1632	TIMBERLINE DR	3	617	Rural Local	64	92	Seal IIB	1,776	2012
6656	VIENTO DEL SUR	3	2,617	Rural Local	64	92	Seal IIB	7,537	2012
1251	WEST BEACH RD	3	730	Rural Local	64	92	Seal IIB	2,104	2012
7624	YALDING DR	3	1,290	Rural Local	64	92	Seal IIB	3,715	2012
6780	SERENE HILLS DR	3	681	Rural Collector	68	92	Seal IIB	1,961	2012
7457	SINGLETON BEND RD	3	21,494	Rural Collector	68	92	Seal IIB	61,903	2012
9191	TWIN CREEKS RD	3	2,090	Rural Collector	68	92	Seal IIB	6,020	2012
1195	D-K RANCH RD	3	500	Rural Collector	69	92	Seal IIB	1,439	2012
3672	LONGHORN SKWY	3	2,676	Rural Collector	69	92	Seal IIB	7,706	2012
8585	R O DR	3	1,239	Rural Collector	69	92	Seal IIB	3,568	2012
2403	STEWART RD	3	569	Rural Collector	69	92	Seal IIB	1,638	2012
9192	TWIN CREEKS RD	3	407	Rural Collector	69	92	Seal IIB	1,173	2012
1264	HUDSON BEND RD	3	1,174	Rural Minor Collect	70	92	Seal IIB	3,382	2012
1582	OLD FERRY RD	3	1,247	Rural Collector	70	92	Seal IIB	3,592	2012
6510	SINGLETON BEND RD	3	7,661	Rural Collector	70	92	Seal IIB	22,065	2012
1450	HUDSON BEND RD	3	1,996	Rural Minor Collect	71	92	Seal IIB	5,749	2012
9583	LOHMAN FORD RD	3	6,210	Rural Collector	71	92	Seal IIB	17,884	2012
2482	DEBBA DR	3	820	Rural Collector	72	92	Seal IIB	2,362	2012
6584	DEBBA DR	3	874	Rural Collector	72	92	Seal IIB	2,517	2012
1196	D-K RANCH RD	3	812	Rural Collector	72	92	Seal IIB	2,339	2012
54	FULKES LA	3	5,406	Rural Collector	72	92	Seal IIB	15,570	2012
1250	HUDSON BEND RD	3	427	Rural Minor Collect	72	92	Seal IIB	1,230	2012
1293	HUDSON BEND RD	3	1,148	Rural Minor Collect	72	92	Seal IIB	3,306	2012
2808	R O DR	3	738	Rural Collector	72	92	Seal IIB	2,125	2012
8339	STEWART RD	3	2,207	Rural Collector	72	92	Seal IIB	6,356	2012
9341	STEWART RD	3	1,528	Rural Collector	72	92	Seal IIB	4,400	2012
1619	THURMAN BEND RD	3	6,664	Rural Collector	72	92	Seal IIB	19,193	2012
2127	WESTLAKE DR	3	2,042	Rural Collector	72	92	Seal IIB	5,881	2012
3209	WESTLAKE DR	3	3,517	Rural Collector	72	92	Seal IIB	10,128	2012
47	FULKES LA	3	1,417	Rural Collector	73	92	Seal IIB	4,081	2012
7292	LINDEMAN LA	3	17,333	Rural Collector	73	92	Seal IIB	49,918	2012
9582	LOHMAN FORD RD	3	723	Rural Collector	73	92	Seal IIB	2,081	2012
9342	STEWART RD	3	794	Rural Collector	73	92	Seal IIB	2,286	2012

GISID	Street Name	Precinct	Area (yd2)	Class	PCI in Year	Improved PCI	Activity	Cost (\$)	Year
1624	THURMAN BEND RD	3	599	Rural Collector	73	92	Seal IIB	1,726	2012
7999	THURMAN BEND RD	3	2,758	Rural Collector	73	92	Seal IIB	7,942	2012
1178	D-K RANCH RD	3	924	Rural Collector	74	92	Seal IIB	2,661	2012
1194	D-K RANCH RD	3	566	Rural Collector	74	92	Seal IIB	1,630	2012
1310	HUDSON BEND RD	3	2,111	Rural Minor Collect	74	92	Seal IIB	6,081	2012
9576	LOHMAN FORD RD	3	6,856	Rural Collector	74	92	Seal IIB	19,744	2012
9578	LOHMAN FORD RD	3	2,665	Rural Collector	74	92	Seal IIB	7,675	2012
3661	LONGHORN SKWY	3	2,343	Rural Collector	74	92	Seal IIB	6,748	2012
1581	OLD FERRY RD	3	3,928	Rural Collector	74	92	Seal IIB	11,312	2012
2811	R O DR	3	1,202	Rural Collector	74	92	Seal IIB	3,463	2012
1634	THURMAN BEND RD	3	5,585	Rural Collector	74	92	Seal IIB	16,085	2012
1190	D-K RANCH RD	3	1,730	Rural Collector	75	92	Seal IIB	4,982	2012
9984	SYLVESTER FORD RD	3	413	Rural Collector	75	92	Seal IIB	1,190	2012
4182	JACOBSON RD	4	6,816	Rural Collector	25	98	Deep Mill and Overlay	97,536	2012
7282	ELROY RD	4	7,324	Rural Collector	26	98	Deep Mill and Overlay	104,811	2012
4639	WILLIAMSON RD	4	13,113	Rural Collector	26	98	Deep Mill and Overlay	187,647	2012
4247	MAHA LOOP RD	4	13,320	Rural Collector	27	98	Deep Mill and Overlay	190,613	2012
7714	WILLIAMSON RD	4	6,943	Rural Collector	28	98	Deep Mill and Overlay	99,354	2012
8287	DOYLE RD	4	16,016	Rural Collector	30	98	Deep Mill and Overlay	229,189	2012
4124	LINDEN RD	4	6,325	Rural Collector	30	98	Deep Mill and Overlay	90,504	2012
4128	LINDEN RD	4	3,156	Rural Collector	30	98	Deep Mill and Overlay	45,157	2012
6130	PETERSON RD	4	14,486	Rural Collector	30	98	Deep Mill and Overlay	207,298	2012
3366	LOST CREEK BLVD	4	1,137	Urban Minor Arterial	85	92	Microsurface	2,661	2012
4117	ELROY RD	4	13,387	Rural Arterial	40	96	Overlay IV A Moderate	128,922	2012
6715	TURNERSVILLE RD	4	17,471	Rural Arterial	42	96	Overlay IV A Moderate	168,247	2012
4139	ALPINE DR	4	598	Rural Local	8	98	Partial Reconstruction	14,640	2012
8433	EVELYN RD	4	3,433	Rural Collector	19	98	Partial Reconstruction	84,039	2012
7206	MAHA RD	4	13,785	Rural Collector	20	98	Partial Reconstruction	337,450	2012
6716	TURNERSVILLE RD	4	4,884	Rural Collector	20	98	Partial Reconstruction	119,554	2012
8434	EVELYN RD	4	6,541	Rural Collector	22	98	Partial Reconstruction	160,112	2012
4254	MAHA LOOP RD	4	11,630	Rural Collector	75	92	Seal IIA	27,215	2012
4152	LINDEN RD	4	3,506	Rural Collector	77	92	Seal IIA	8,204	2012
7764	FAGERQUIST RD	4	7,124	Rural Arterial	82	92	Seal IIA	16,670	2012
8699	PEARCE LA	4	16,032	Rural Minor Arterial	82	92	Seal IIA	37,515	2012
4129	FAGERQUIST RD	4	3,520	Rural Arterial	83	92	Seal IIA	8,237	2012
7704	FAGERQUIST RD	4	3,743	Rural Arterial	83	92	Seal IIA	8,758	2012
7763	FAGERQUIST RD	4	8,657	Rural Arterial	83	92	Seal IIA	20,257	2012
7765	FAGERQUIST RD	4	5,607	Rural Arterial	83	92	Seal IIA	13,120	2012
8700	PEARCE LA	4	25,336	Rural Minor Arterial	83	92	Seal IIA	59,287	2012
4159	ALPINE DR	4	581	Rural Local	61	92	Seal IIB	1,675	2012
4524	ENCINO DR	4	2,498	Rural Local	62	92	Seal IIB	7,195	2012
9976	OLD BASTROP RD	4	2,141	Rural Local	62	92	Seal IIB	6,167	2012
3760	TUCKER HILL LA	4	2,604	Rural Local	62	92	Seal IIB	7,499	2012
4475	BRIGGS DR	4	598	Rural Local	63	92	Seal IIB	1,722	2012
4174	SWISS DR	4	1,747	Rural Local	63	92	Seal IIB	5,031	2012
4180	SWISS DR	4	520	Rural Local	63	92	Seal IIB	1,496	2012
4611	HOKANSON RD	4	9,440	Rural Collector	67	92	Seal IIB	27,188	2012
4612	HOKANSON RD	4	1,288	Rural Collector	67	92	Seal IIB	3,709	2012
3756	RIVER RD	4	6,380	Rural Collector	67	92	Seal IIB	18,376	2012
6146	TWIN CREEKS RD	4	788	Rural Collector	70	92	Seal IIB	2,269	2012
4133	FAGERQUIST RD	4	6,392	Rural Collector	72	92	Seal IIB	18,409	2012
3753	RIVER RD	4	1,914	Rural Collector	72	92	Seal IIB	5,513	2012

GISID	Street Name	Precinct	Area (yd2)	Class	PCI in Year	Improved PCI	Activity	Cost (\$)	Year
4610	HOKANSON RD	4	1,056	Rural Collector	74	92	Seal IIB	3,041	2012
6145	TWIN CREEKS RD	4	295	Rural Collector	74	92	Seal IIB	849	2012
1674	LITTIG RD	1	7,568	Rural Minor Collect	29	98	Deep Mill and Overlay	108,979	2013
3064	OLD MANOR RD	1	7,083	Rural Collector	29	98	Deep Mill and Overlay	101,988	2013
7379	BLAKE-MANOR RD	1	2,318	Rural Minor Collect	31	98	Deep Mill and Overlay	33,372	2013
7613	BLAKE-MANOR RD	1	12,405	Rural Minor Collect	32	98	Deep Mill and Overlay	178,639	2013
7774	BLAKE-MANOR RD	1	23,675	Rural Minor Collect	32	98	Deep Mill and Overlay	340,915	2013
2912	LITTIG RD	1	9,516	Rural Minor Collect	32	98	Deep Mill and Overlay	137,036	2013
9621	LOCKWOOD RD	1	4,832	Rural Collector	32	98	Deep Mill and Overlay	69,578	2013
14334	OLD MANOR RD	1	3,458	Rural Collector	32	98	Deep Mill and Overlay	49,797	2013
2987	BLAKE-MANOR RD	1	6,853	Rural Minor Collect	33	98	Deep Mill and Overlay	98,684	2013
7612	BLAKE-MANOR RD	1	3,849	Rural Minor Collect	33	98	Deep Mill and Overlay	55,428	2013
9620	LOCKWOOD RD	1	2,419	Rural Collector	33	98	Deep Mill and Overlay	34,831	2013
3006	BLUE BLUFF RD	1	4,855	Urban Minor Arterial	43	98	Deep Mill and Overlay	69,907	2013
543	GRAND AVENUE PKWY	1	2,691	Urban Arterial	44	98	Deep Mill and Overlay	38,748	2013
3036	BLUE BLUFF RD	1	6,801	Urban Minor Arterial	45	98	Deep Mill and Overlay	97,930	2013
1803	SPRINGDALE RD	1	2,436	Urban Arterial	45	98	Deep Mill and Overlay	35,072	2013
45206	HOWARD LA	1	3,433	Urban Principal Arterial	83	92	Microsurface	8,032	2013
7299	THERMAL DR	1	4,973	Urban Arterial	83	92	Microsurface	11,636	2013
7300	THERMAL DR	1	5,097	Urban Arterial	84	92	Microsurface	11,928	2013
837	WELLS BRANCH PKWY	1	266	Urban Arterial	84	92	Microsurface	623	2013
45207	WELLS BRANCH PKWY	1	5,791	Urban Arterial	84	92	Microsurface	13,551	2013
3883	MC KINNEY FALLS PKWY	1	3,383	Urban Minor Arterial	85	92	Microsurface	7,916	2013
319	CAMERON RD	1	14,078	Rural Arterial	41	96	Overlay IV A Moderate	136,834	2013
361	CAMERON RD	1	692	Rural Arterial	41	96	Overlay IV A Moderate	6,727	2013
2916	LOCKWOOD RD	1	19,642	Rural Arterial	42	96	Overlay IV A Moderate	190,923	2013
6054	LUND CARLSON RD	1	5,768	Rural Arterial	43	96	Overlay IV A Moderate	56,060	2013
7064	IMMANUEL RD	1	3,349	Rural Minor Arterial	45	96	Overlay IV A Moderate	32,556	2013
376	PFLUGERVILLE ESTATES D	1	437	Rural Arterial	45	96	Overlay IV A Moderate	4,243	2013
7660	LUND CARLSON RD	1	4,235	Rural Arterial	47	96	Overlay IV A Moderate	41,159	2013
3863	NORWOOD LA	1	20,552	Rural Local	7	98	Partial Reconstruction	508,662	2013
5035	BOBWAR ST	1	507	Rural Local	10	98	Partial Reconstruction	12,539	2013
2926	ALICIA DR	1	3,091	Rural Local	11	98	Partial Reconstruction	76,491	2013
5427	LUCINDA DR	1	569	Rural Local	11	98	Partial Reconstruction	14,091	2013
6712	YAGER LA	1	3,295	Rural Local	12	98	Partial Reconstruction	81,555	2013
10049	OLD MANOR RD	1	7,957	Rural Collector	22	98	Partial Reconstruction	196,933	2013
6959	BRIARCREEK LP	1	1,207	Urban Collector	26	98	Partial Reconstruction	29,883	2013
9182	WEISS LA	1	6,739	Urban Collector	26	98	Partial Reconstruction	166,792	2013
7061	GREGG LN	1	3,129	Urban Collector	27	98	Partial Reconstruction	77,440	2013
363	WEISS LA	1	471	Urban Collector	27	98	Partial Reconstruction	11,646	2013
8595	NO NAME	1	916	Urban Collector	31	98	Partial Reconstruction	22,678	2013
3027	BLUE BLUFF RD	1	6,206	Urban Minor Arterial	34	98	Partial Reconstruction	153,597	2013
1771	FERGUSON LA	1	8,253	Urban Arterial	34	98	Partial Reconstruction	204,266	2013
6565	SPRINGDALE RD	1	3,805	Urban Arterial	35	98	Partial Reconstruction	94,178	2013
546	GRAND AVENUE PKWY	1	6,436	Urban Arterial	37	98	Partial Reconstruction	159,291	2013
911	GARDENIA DR	1	2,885	Urban Local	10	100	Reconstruction R1	89,325	2013
2963	ANN SHOWERS DR	1	5,250	Urban Collector	22	100	Reconstruction R2	189,487	2013
7288	HOG EYE RD	1	1,542	Urban Collector	24	100	Reconstruction R2	55,642	2013
9812	WEISS LA	1	13,231	Urban Collector	24	100	Reconstruction R2	477,517	2013
6952	BRIARCREEK LP	1	4,075	Urban Collector	25	100	Reconstruction R2	147,063	2013
6464	CENTRAL COMMERCE DR	1	4,558	Urban Collector	25	100	Reconstruction R2	164,498	2013
6589	LITTIG RD	1	11,916	Rural Minor Collect	76	92	Seal IIA	27,885	2013

GISID	Street Name	Precinct	Area (yd2)	Class	PCI in Year	Improved PCI	Activity	Cost (\$)	Year
3800	AUSTIN'S COLONY BLVD	1	1,179	Rural Collector	78	92	Seal IIA	2,758	2013
8952	HOG EYE RD	1	1,808	Rural Collector	79	92	Seal IIA	4,230	2013
3794	HUNTERS BEND RD	1	3,345	Rural Collector	79	92	Seal IIA	7,827	2013
9772	HUNTERS BEND RD	1	206	Rural Collector	79	92	Seal IIA	482	2013
9765	HUNTERS BEND RD	1	1,782	Rural Collector	80	92	Seal IIA	4,170	2013
4185	ELROY RD	1	18,930	Rural Arterial	83	92	Seal IIA	44,297	2013
4190	ELROY RD	1	3,294	Rural Arterial	83	92	Seal IIA	7,709	2013
9645	ROSS RD	1	1,608	Rural Minor Arterial	83	92	Seal IIA	3,763	2013
3902	PEARCE LA	1	988	Rural Minor Arterial	84	92	Seal IIA	2,313	2013
2978	BLAKE-MANOR RD	1	3,349	Rural Arterial	85	92	Seal IIA	7,836	2013
8478	BLAKE-MANOR RD	1	5,888	Rural Arterial	85	92	Seal IIA	13,778	2013
8479	BLAKE-MANOR RD	1	4,183	Rural Arterial	85	92	Seal IIA	9,789	2013
1764	CAMERON RD	1	513	Rural Arterial	85	92	Seal IIA	1,200	2013
6055	CAMERON RD	1	1,878	Rural Arterial	85	92	Seal IIA	4,395	2013
6082	CAMERON RD	1	12,567	Rural Arterial	85	92	Seal IIA	29,406	2013
7280	CAMERON RD	1	1,262	Rural Arterial	85	92	Seal IIA	2,953	2013
1679	GREGG LA	1	20,709	Rural Arterial	85	92	Seal IIA	48,459	2013
7973	GREGG MANOR RD	1	17,538	Rural Arterial	85	92	Seal IIA	41,040	2013
7974	GREGG MANOR RD	1	7,962	Rural Arterial	85	92	Seal IIA	18,631	2013
7816	HAMANN LA	1	1,720	Rural Arterial	85	92	Seal IIA	4,025	2013
7817	HAMANN LA	1	8,052	Rural Arterial	85	92	Seal IIA	18,842	2013
1701	JOHNNY MORRIS RD	1	11,666	Rural Arterial	85	92	Seal IIA	27,298	2013
6084	JOHNNY MORRIS RD	1	2,591	Rural Arterial	85	92	Seal IIA	6,064	2013
2981	LOCKWOOD RD	1	3,292	Rural Arterial	85	92	Seal IIA	7,704	2013
2982	LOCKWOOD RD	1	3,728	Rural Arterial	85	92	Seal IIA	8,724	2013
332	LUND CARLSON RD	1	6,519	Rural Arterial	85	92	Seal IIA	15,254	2013
4229	MC ANGUS RD	1	5,736	Rural Arterial	85	92	Seal IIA	13,423	2013
335	NEW SWEDEN CHURCH RD	1	7,775	Rural Arterial	85	92	Seal IIA	18,193	2013
336	NEW SWEDEN CHURCH RD	1	14,342	Rural Arterial	85	92	Seal IIA	33,561	2013
6741	OLD HWY 20	1	7,090	Rural Minor Arterial	85	92	Seal IIA	16,590	2013
1666	OLD KIMBRO RD	1	17,258	Rural Arterial	85	92	Seal IIA	40,385	2013
3907	PEARCE LA	1	1,022	Rural Minor Arterial	85	92	Seal IIA	2,391	2013
6128	PEARCE LA	1	12,394	Rural Minor Arterial	85	92	Seal IIA	29,003	2013
8709	ROSS RD	1	4,195	Rural Minor Arterial	85	92	Seal IIA	9,816	2013
9008	ROSS RD	1	746	Rural Minor Arterial	85	92	Seal IIA	1,746	2013
9009	ROSS RD	1	4,118	Rural Minor Arterial	85	92	Seal IIA	9,636	2013
9646	ROSS RD	1	2,106	Rural Minor Arterial	85	92	Seal IIA	4,927	2013
41409	ROSS RD	1	1,466	Rural Minor Arterial	85	92	Seal IIA	3,430	2013
1762	SPRINKLE RD	1	9,655	Rural Arterial	85	92	Seal IIA	22,592	2013
3910	PIMLICO DR	1	2,072	Rural Local	61	92	Seal IIB	5,967	2013
10091	BASKET FLOWER BND	1	5,259	Rural Local	62	92	Seal IIB	15,146	2013
4183	COLTON RD	1	5,426	Rural Local	62	92	Seal IIB	15,627	2013
7219	DESSAU RD	1	2,059	Rural Local	62	92	Seal IIB	5,931	2013
4114	FOLEY DR	1	5,057	Rural Local	62	92	Seal IIB	14,563	2013
5041	JOSEPH CLAYTON DR	1	2,118	Rural Local	62	92	Seal IIB	6,100	2013
8600	MELODY LA	1	1,999	Rural Local	62	92	Seal IIB	5,756	2013
3880	SHALLOWBROOK TRL	1	1,737	Rural Local	62	92	Seal IIB	5,002	2013
1664	VOELKER LA	1	3,983	Rural Local	62	92	Seal IIB	11,472	2013
7528	ABRAHAMSON RD	1	3,428	Rural Local	63	92	Seal IIB	9,872	2013
6955	BELT DR	1	885	Rural Local	63	92	Seal IIB	2,549	2013
6078	CARLSON RD	1	17,368	Rural Local	63	92	Seal IIB	50,020	2013
6729	COLLINWOOD WEST DR	1	1,230	Rural Local	63	92	Seal IIB	3,543	2013

GISID	Street Name	Precinct	Area (yd2)	Class	PCI in Year	Improved PCI	Activity	Cost (\$)	Year
6517	DRUSILLA'S DR	1	727	Rural Local	63	92	Seal IIB	2,093	2013
3865	GREENWOOD DR	1	147	Rural Local	63	92	Seal IIB	423	2013
9310	JELLY PALM TRL	1	906	Rural Local	63	92	Seal IIB	2,609	2013
3048	JFK DR	1	2,334	Rural Local	63	92	Seal IIB	6,721	2013
6598	JONWOOD WY	1	330	Rural Local	63	92	Seal IIB	951	2013
2905	MAIZE LA	1	2,137	Rural Local	63	92	Seal IIB	6,155	2013
6304	MILO RD	1	2,981	Rural Local	63	92	Seal IIB	8,585	2013
3903	PIMLICO DR	1	2,486	Rural Local	63	92	Seal IIB	7,160	2013
5415	VERNA ST	1	1,102	Rural Local	63	92	Seal IIB	3,173	2013
9287	WINECUP MALLOW TRL	1	1,737	Rural Local	63	92	Seal IIB	5,001	2013
388	ZANZIBAR LA	1	1,071	Rural Local	63	92	Seal IIB	3,084	2013
4223	PROUD PANDA DR	1	1,961	Rural Local	64	92	Seal IIB	5,647	2013
6058	WELLS LA	1	27,390	Rural Local	64	92	Seal IIB	78,883	2013
10092	ALEPPO PINE TRL	1	1,839	Rural Local	65	92	Seal IIB	5,296	2013
1744	APPLEGATE DR	1	719	Rural Local	65	92	Seal IIB	2,070	2013
1708	BRAKER LA	1	2,620	Rural Local	65	92	Seal IIB	7,546	2013
10132	JOHNSON RD	1	2,325	Rural Local	65	92	Seal IIB	6,695	2013
571	PATRICA ST	1	2,618	Rural Local	65	92	Seal IIB	7,540	2013
9298	PRAIRIE VERBENA LA	1	764	Rural Local	65	92	Seal IIB	2,200	2013
5800	SHALLOWBROOK TRL	1	500	Rural Local	65	92	Seal IIB	1,441	2013
5439	TRAILSIDE ESTATES BLVD	1	1,643	Rural Local	65	92	Seal IIB	4,731	2013
6799	RIVER HILLS RD	2	1,282	Rural Collector	29	98	Deep Mill and Overlay	18,466	2013
3164	THE HIGH RD	2	1,725	Rural Collector	29	98	Deep Mill and Overlay	24,837	2013
559	THREE POINTS RD	2	925	Rural Collector	30	98	Deep Mill and Overlay	13,320	2013
3304	LOST CREEK BLVD	2	1,835	Urban Minor Arterial	45	98	Deep Mill and Overlay	26,417	2013
6451	WESTBANK DR	2	3,302	Urban Arterial	45	98	Deep Mill and Overlay	47,543	2013
3301	LOST CREEK BLVD	2	1,856	Urban Minor Arterial	46	98	Deep Mill and Overlay	26,725	2013
25091	SPICEWOOD SPRINGS RD	2	1,215	Urban Arterial	47	98	Deep Mill and Overlay	17,491	2013
6825	MARLY WY	2	2,160	Urban Collector	80	92	Microsurface	5,054	2013
6827	MARLY WY	2	989	Urban Collector	80	92	Microsurface	2,315	2013
1884	RIVER PLACE BLVD	2	3,055	Urban Arterial	83	92	Microsurface	7,148	2013
45212	HOWARD LA	2	1,635	Urban Principal Arterial	84	92	Microsurface	3,826	2013
3298	LOST CREEK BLVD	2	1,592	Urban Minor Arterial	84	92	Microsurface	3,726	2013
2557	STEINER RANCH BLVD	2	3,517	Urban Arterial	84	92	Microsurface	8,229	2013
2582	STEINER RANCH BLVD	2	2,399	Urban Arterial	84	92	Microsurface	5,612	2013
806	WELLS BRANCH PKWY	2	206	Urban Arterial	84	92	Microsurface	483	2013
843	WELLS BRANCH PKWY	2	4,315	Urban Arterial	84	92	Microsurface	10,096	2013
782	WELLS BRANCH PKWY	2	216	Urban Arterial	85	92	Microsurface	505	2013
804	WELLS BRANCH PKWY	2	2,912	Urban Arterial	85	92	Microsurface	6,814	2013
6207	WELLS BRANCH PKWY	2	7,038	Urban Arterial	85	92	Microsurface	16,468	2013
3268	WHITEMARSH VALLEY WALK	2	2,158	Urban Arterial	85	92	Microsurface	5,050	2013
313	CAMERON RD	2	17,475	Rural Arterial	42	96	Overlay IV A Moderate	169,853	2013
2724	QUINLAN PARK RD	2	2,165	Rural Arterial	44	96	Overlay IV A Moderate	21,042	2013
7298	QUINLAN PARK RD	2	4,370	Rural Arterial	44	96	Overlay IV A Moderate	42,476	2013
9196	QUINLAN PARK RD	2	1,648	Rural Arterial	44	96	Overlay IV A Moderate	16,021	2013
2675	QUINLAN PARK RD	2	4,090	Rural Arterial	46	96	Overlay IV A Moderate	39,750	2013
2061	CUERNAVACA DR	2	474	Rural Minor Arterial	47	96	Overlay IV A Moderate	4,607	2013
4782	PARCO PATH	2	1,502	Rural Local	11	98	Partial Reconstruction	37,184	2013
2542	RUNNING DEER TRL	2	272	Rural Local	17	98	Partial Reconstruction	6,743	2013
658	MERRILLTOWN DR	2	5,983	Urban Collector	26	98	Partial Reconstruction	148,078	2013
3418	BULIAN LA	2	1,172	Urban Collector	28	98	Partial Reconstruction	29,002	2013
3181	WESTLAKE PASS	2	1,247	Urban Collector	23	100	Reconstruction R2	44,992	2013

GISID	Street Name	Precinct	Area (yd2)	Class	PCI in Year	Improved PCI	Activity	Cost (\$)	Year
958	BLACK LOCUST DR	2	888	Urban Collector	24	100	Reconstruction R2	32,044	2013
2578	DEBBA DR	2	578	Rural Collector	78	92	Seal IIA	1,352	2013
2049	PEARCE RD	2	1,319	Rural Collector	79	92	Seal IIA	3,087	2013
2590	DEBBA DR	2	1,899	Rural Collector	80	92	Seal IIA	4,444	2013
2746	CUERNAVACA DR	2	2,834	Rural Minor Arterial	84	92	Seal IIA	6,631	2013
320	CAMERON RD	2	4,001	Rural Arterial	85	92	Seal IIA	9,362	2013
45286	GRAND AVENUE PKWY	2	5,493	Rural Arterial	85	92	Seal IIA	12,853	2013
133	ROWE LA	2	3,411	Rural Arterial	85	92	Seal IIA	7,983	2013
7574	ROWE LA	2	272	Rural Arterial	85	92	Seal IIA	636	2013
7575	ROWE LA	2	2,256	Rural Arterial	85	92	Seal IIA	5,279	2013
8289	ROWE LA	2	2,270	Rural Arterial	85	92	Seal IIA	5,313	2013
8290	ROWE LA	2	2,962	Rural Arterial	85	92	Seal IIA	6,931	2013
9436	ROWE LA	2	1,865	Rural Arterial	85	92	Seal IIA	4,363	2013
116	FRANKIE LA	2	2,812	Rural Local	61	92	Seal IIB	8,100	2013
120	MAPLE VISTA DR	2	1,991	Rural Local	62	92	Seal IIB	5,733	2013
4694	MAPLE VISTA DR	2	1,682	Rural Local	62	92	Seal IIB	4,844	2013
2685	N. LAKELAND DR	2	713	Rural Local	62	92	Seal IIB	2,053	2013
119	PINE VISTA DR	2	1,150	Rural Local	62	92	Seal IIB	3,311	2013
2550	RUNNING DEER TRL	2	832	Rural Local	62	92	Seal IIB	2,397	2013
568	BELLEMEADE BLVD	2	1,350	Rural Local	63	92	Seal IIB	3,889	2013
3258	CASTLE RIDGE RD	2	2,192	Rural Local	63	92	Seal IIB	6,312	2013
7520	COMMONS FORD RD	2	6,004	Rural Local	63	92	Seal IIB	17,292	2013
7521	COMMONS FORD RD	2	773	Rural Local	63	92	Seal IIB	2,227	2013
5304	ESTRADA CT	2	1,139	Rural Local	63	92	Seal IIB	3,280	2013
7214	FRIJOLITA	2	984	Rural Local	63	92	Seal IIB	2,835	2013
2566	GRIMES RANCH RD	2	995	Rural Local	63	92	Seal IIB	2,867	2013
2576	HUNTERS PASS	2	961	Rural Local	63	92	Seal IIB	2,767	2013
7181	PADINA DR	2	1,360	Rural Local	63	92	Seal IIB	3,916	2013
2441	RUNNING DEER TRL	2	643	Rural Local	63	92	Seal IIB	1,851	2013
1942	SAN LUIS TRL	2	675	Rural Local	63	92	Seal IIB	1,943	2013
2036	SARACEN RD	2	625	Rural Local	63	92	Seal IIB	1,799	2013
5368	WOODLAKE CIR	2	863	Rural Local	63	92	Seal IIB	2,486	2013
125	APACHE PLUM LA	2	3,428	Rural Local	64	92	Seal IIB	9,873	2013
2095	ASPEN DR	2	491	Rural Local	64	92	Seal IIB	1,414	2013
2017	CASA GRANDE DR	2	506	Rural Local	64	92	Seal IIB	1,458	2013
2648	CLIFFWOOD DR	2	1,109	Rural Local	64	92	Seal IIB	3,194	2013
5137	DE SOTO CIR	2	217	Rural Local	64	92	Seal IIB	624	2013
2673	DEVEREUX DR	2	1,502	Rural Local	64	92	Seal IIB	4,326	2013
2592	HUNTERS PASS	2	3,358	Rural Local	64	92	Seal IIB	9,672	2013
2703	LAURELWOOD DR	2	1,642	Rural Local	64	92	Seal IIB	4,728	2013
1941	MAGELLAN DR	2	973	Rural Local	64	92	Seal IIB	2,802	2013
2715	MIXSON DR	2	654	Rural Local	64	92	Seal IIB	1,884	2013
2023	SAN JUAN DR	2	1,537	Rural Local	64	92	Seal IIB	4,426	2013
1926	VALLARTA LA	2	908	Rural Local	64	92	Seal IIB	2,615	2013
2677	VALLEY VIEW DR	2	1,295	Rural Local	64	92	Seal IIB	3,729	2013
2071	VILLAGE WEST DR	2	704	Rural Local	64	92	Seal IIB	2,029	2013
6092	VILLAGE WEST DR	2	778	Rural Local	64	92	Seal IIB	2,242	2013
1937	DEL RIO DR	2	1,452	Rural Local	65	92	Seal IIB	4,181	2013
2699	FALCON RIDGE DR	2	1,019	Rural Local	65	92	Seal IIB	2,934	2013
3246	FOREST HILLS DR	2	1,161	Rural Local	65	92	Seal IIB	3,344	2013
2608	GRIMES RANCH RD	2	3,032	Rural Local	65	92	Seal IIB	8,733	2013
123	MAPLE VISTA DR	2	1,702	Rural Local	65	92	Seal IIB	4,901	2013

GISID	Street Name	Precinct	Area (yd2)	Class	PCI in Year	Improved PCI	Activity	Cost (\$)	Year
2094	ORLANDO RD	2	979	Rural Local	65	92	Seal IIB	2,820	2013
1934	PADINA CV	2	1,834	Rural Local	65	92	Seal IIB	5,282	2013
2007	PADINA DR	2	1,906	Rural Local	65	92	Seal IIB	5,488	2013
7294	PECAN DR	2	9,340	Rural Local	65	92	Seal IIB	26,899	2013
1733	WALNUT BEND DR	2	891	Rural Local	65	92	Seal IIB	2,565	2013
7925	WINDING WY	2	548	Rural Local	65	92	Seal IIB	1,578	2013
2887	LAKEHURST RD	3	3,246	Rural Collector	30	98	Deep Mill and Overlay	46,749	2013
2350	GERONIMO TRL	3	515	Rural Collector	31	98	Deep Mill and Overlay	7,411	2013
2813	BEE CREEK RD	3	1,035	Rural Major Collector	32	98	Deep Mill and Overlay	14,900	2013
3969	SCENIC BROOK DR	3	1,134	Rural Collector	33	98	Deep Mill and Overlay	16,333	2013
4369	SESBANIA DR	3	1,000	Urban Collector	80	92	Microsurface	2,340	2013
7820	TWIN CREEKS CLUB DR	3	3,657	Urban Collector	80	92	Microsurface	8,558	2013
7818	ANDERSON MILL RD	3	4,342	Urban Minor Arterial	84	92	Microsurface	10,161	2013
7806	CYPRESS CREEK RD	3	3,773	Urban Minor Arterial	84	92	Microsurface	8,828	2013
7801	ANDERSON MILL RD	3	4,076	Urban Minor Arterial	85	92	Microsurface	9,539	2013
3939	CIRCLE DR	3	13,439	Rural Arterial	43	96	Overlay IV A Moderate	130,624	2013
8706	HAMILTON POOL RD	3	32,541	Rural Minor Arterial	43	96	Overlay IV A Moderate	316,298	2013
8885	BULLICK HOLLOW RD	3	12,676	Rural Arterial	44	96	Overlay IV A Moderate	123,211	2013
3918	CIRCLE DR	3	1,110	Rural Arterial	44	96	Overlay IV A Moderate	10,789	2013
4006	CIRCLE DR	3	3,673	Rural Arterial	44	96	Overlay IV A Moderate	35,705	2013
4011	CIRCLE DR	3	1,637	Rural Arterial	45	96	Overlay IV A Moderate	15,915	2013
71	ROUND MOUNTAIN RD	3	3,052	Rural Minor Arterial	45	96	Overlay IV A Moderate	29,664	2013
76	ROUND MOUNTAIN RD	3	2,393	Rural Minor Arterial	45	96	Overlay IV A Moderate	23,256	2013
3626	THOMAS SPRINGS RD	3	2,797	Rural Arterial	45	96	Overlay IV A Moderate	27,189	2013
3620	THOMAS SPRINGS RD	3	910	Rural Arterial	46	96	Overlay IV A Moderate	8,848	2013
4465	CHERYL LYNN RD	3	2,527	Rural Local	10	98	Partial Reconstruction	62,535	2013
3958	SOUTH BEND AV	3	1,165	Rural Local	12	98	Partial Reconstruction	28,842	2013
3184	WESTLAKE PASS	3	912	Urban Collector	25	98	Partial Reconstruction	22,578	2013
4319	OLD MANCHACA RD	3	1,748	Urban Collector	26	98	Partial Reconstruction	43,270	2013
5928	OAK VALLEY RD	3	2,364	Urban Local	8	100	Reconstruction R1	73,196	2013
5222	TRAVIS VIEW CT	3	624	Urban Local	12	100	Reconstruction R1	19,330	2013
8282	OLD MANCHACA RD	3	1,689	Urban Collector	22	100	Reconstruction R2	60,952	2013
6159	YAUPON DR	3	2,093	Urban Collector	22	100	Reconstruction R2	75,543	2013
9202	LONGHORN SKWY	3	4,943	Rural Collector	77	92	Seal IIA	11,567	2013
1406	LOHMAN FORD RD	3	6,529	Rural Collector	78	92	Seal IIA	15,279	2013
2489	DEBBA DR	3	886	Rural Collector	79	92	Seal IIA	2,074	2013
1171	D-K RANCH RD	3	640	Rural Collector	79	92	Seal IIA	1,497	2013
6399	PACE BEND RD	3	713	Rural Collector	79	92	Seal IIA	1,669	2013
7360	DIES RANCH RD	3	2,889	Rural Collector	80	92	Seal IIA	6,759	2013
8992	THAXTON RD	3	1,567	Rural Arterial	83	92	Seal IIA	3,666	2013
8284	BRADSHAW RD	3	4,050	Rural Minor Arterial	85	92	Seal IIA	9,476	2013
8314	BRADSHAW RD	3	20,009	Rural Minor Arterial	85	92	Seal IIA	46,822	2013
4462	OLD LOCKHART HWY	3	7,774	Rural Arterial	85	92	Seal IIA	18,190	2013
7710	OLD LOCKHART HWY	3	4,252	Rural Arterial	85	92	Seal IIA	9,950	2013
6132	CAPITOL VIEW DR	3	1,994	Rural Local	61	92	Seal IIB	5,742	2013
1312	BUCKEYE TRL	3	447	Rural Local	62	92	Seal IIB	1,287	2013
1265	FOREST WY	3	1,363	Rural Local	62	92	Seal IIB	3,924	2013
3970	HASKEL DR	3	1,629	Rural Local	62	92	Seal IIB	4,692	2013
1599	NOMAD DR	3	2,676	Rural Local	62	92	Seal IIB	7,708	2013
4571	ONION CREEK DR	3	980	Rural Local	62	92	Seal IIB	2,822	2013
4567	SHAWNEE DR	3	2,618	Rural Local	62	92	Seal IIB	7,539	2013
8948	SINGLETON DR	3	1,150	Rural Local	62	92	Seal IIB	3,311	2013

GISID	Street Name	Precinct	Area (yd2)	Class	PCI in Year	Improved PCI	Activity	Cost (\$)	Year
1285	ALLENWOOD DR	3	406	Rural Local	63	92	Seal IIB	1,169	2013
4005	BAXTER LA	3	3,174	Rural Local	63	92	Seal IIB	9,140	2013
7883	BENEVENTO WY	3	848	Rural Local	63	92	Seal IIB	2,441	2013
4660	COTTONWOOD DR	3	563	Rural Local	63	92	Seal IIB	1,622	2013
6571	HAYNIE FLAT RD	3	1,163	Rural Local	63	92	Seal IIB	3,348	2013
1243	HOPKINS DR	3	1,164	Rural Local	63	92	Seal IIB	3,352	2013
1288	INSPIRATION CIR	3	1,817	Rural Local	63	92	Seal IIB	5,233	2013
3976	KAY LA	3	1,935	Rural Local	63	92	Seal IIB	5,573	2013
35	LAYNE LP	3	590	Rural Local	63	92	Seal IIB	1,698	2013
1318	LONGHORN LANDING	3	566	Rural Local	63	92	Seal IIB	1,629	2013
1330	LONGHORN LANDING	3	554	Rural Local	63	92	Seal IIB	1,595	2013
1410	MC INTYRE CIR	3	4,623	Rural Local	63	92	Seal IIB	13,315	2013
6641	MISTY VALLEY	3	1,276	Rural Local	63	92	Seal IIB	3,675	2013
1246	NAVAJO PASS	3	1,943	Rural Local	63	92	Seal IIB	5,595	2013
1395	PATTY DR	3	515	Rural Local	63	92	Seal IIB	1,483	2013
6559	PAWNEE PASS	3	2,473	Rural Local	63	92	Seal IIB	7,123	2013
40	ROCK CLIFF DR	3	433	Rural Local	63	92	Seal IIB	1,247	2013
7888	SALERNO PL	3	872	Rural Local	63	92	Seal IIB	2,510	2013
1620	SCENIC DR	3	586	Rural Local	63	92	Seal IIB	1,688	2013
4074	SIGNAL HILL DR	3	3,288	Rural Local	63	92	Seal IIB	9,469	2013
1499	SINGLETON DR	3	319	Rural Local	63	92	Seal IIB	919	2013
3621	THOMASWOOD LA	3	671	Rural Local	63	92	Seal IIB	1,932	2013
1237	TRAIL OF THE WOODS	3	1,195	Rural Local	63	92	Seal IIB	3,441	2013
1238	TRAIL OF THE WOODS	3	1,620	Rural Local	63	92	Seal IIB	4,666	2013
1239	TRAIL OF THE WOODS	3	1,448	Rural Local	63	92	Seal IIB	4,171	2013
6568	VIKKI TER	3	2,656	Rural Local	63	92	Seal IIB	7,650	2013
1249	WEST BEACH CIR	3	1,230	Rural Local	63	92	Seal IIB	3,542	2013
1359	WHIPPOORWILL TRL	3	1,611	Rural Local	63	92	Seal IIB	4,639	2013
4533	WHITETAIL DR	3	1,367	Rural Local	63	92	Seal IIB	3,938	2013
1245	ARROWHEAD DR	3	4,296	Rural Local	64	92	Seal IIB	12,372	2013
1327	ARROYO RD	3	2,369	Rural Local	64	92	Seal IIB	6,822	2013
1289	AUSTIN BLVD	3	2,318	Rural Local	64	92	Seal IIB	6,675	2013
3608	BLUE HILL DR	3	3,892	Rural Local	64	92	Seal IIB	11,209	2013
4472	BURSON DR	3	2,084	Rural Local	64	92	Seal IIB	6,001	2013
5252	CHIPMUNK RD	3	3,057	Rural Local	64	92	Seal IIB	8,805	2013
1472	DOUBLE DOME RD	3	1,022	Rural Local	64	92	Seal IIB	2,944	2013
4570	EASLEY DR	3	860	Rural Local	64	92	Seal IIB	2,477	2013
1546	HAYNIE FLAT RD	3	8,583	Rural Local	64	92	Seal IIB	24,720	2013
9409	HAYNIE FLAT RD	3	10,797	Rural Local	64	92	Seal IIB	31,096	2013
2337	HUMMINGBIRD LA	3	727	Rural Local	64	92	Seal IIB	2,094	2013
175	LONG HILL DR	3	745	Rural Local	64	92	Seal IIB	2,145	2013
6354	MEADOWLARK ST	3	390	Rural Local	64	92	Seal IIB	1,122	2013
3965	MICHAEL DALE	3	941	Rural Local	64	92	Seal IIB	2,710	2013
1259	NAVAJO PASS	3	1,089	Rural Local	64	92	Seal IIB	3,136	2013
3950	OAK VALLEY TRL	3	1,316	Rural Local	64	92	Seal IIB	3,791	2013
6924	ORSOBELLO PL	3	1,526	Rural Local	64	92	Seal IIB	4,394	2013
7357	ORSOBELLO PL	3	602	Rural Local	64	92	Seal IIB	1,732	2013
1602	PALEFACE LAKE DR	3	410	Rural Local	64	92	Seal IIB	1,181	2013
8949	SINGLETON DR	3	1,378	Rural Local	64	92	Seal IIB	3,969	2013
2409	SPRING BRANCH TRL	3	634	Rural Local	64	92	Seal IIB	1,827	2013
6643	WHIPPOORWILL TRL	3	3,124	Rural Local	64	92	Seal IIB	8,996	2013
4099	APPALOOSA RUN	3	2,157	Rural Local	65	92	Seal IIB	6,213	2013

GISID	Street Name	Precinct	Area (yd2)	Class	PCI in Year	Improved PCI	Activity	Cost (\$)	Year
5875	APPALOOSA RUN	3	939	Rural Local	65	92	Seal IIB	2,704	2013
6289	APPALOOSA RUN	3	2,739	Rural Local	65	92	Seal IIB	7,890	2013
1306	BEACON DR	3	512	Rural Local	65	92	Seal IIB	1,474	2013
4522	BEAR CANYON DR	3	1,066	Rural Local	65	92	Seal IIB	3,070	2013
4486	BLACK BEAR DR	3	611	Rural Local	65	92	Seal IIB	1,759	2013
2817	BOB WIRE RD	3	3,179	Rural Local	65	92	Seal IIB	9,157	2013
3980	BOLING DR	3	619	Rural Local	65	92	Seal IIB	1,783	2013
9811	BREEZE WY	3	4,587	Rural Local	65	92	Seal IIB	13,211	2013
3622	BRIGHT STAR LA	3	3,148	Rural Local	65	92	Seal IIB	9,067	2013
4481	BURSON DR	3	1,725	Rural Local	65	92	Seal IIB	4,968	2013
5828	BUTLER CIR	3	1,343	Rural Local	65	92	Seal IIB	3,868	2013
2560	CEDAR HURST LA	3	972	Rural Local	65	92	Seal IIB	2,799	2013
157	EL SOL DR	3	559	Rural Local	65	92	Seal IIB	1,609	2013
8419	HEATHMOUNT DR	3	829	Rural Local	65	92	Seal IIB	2,389	2013
7017	HEWITT LA	3	6,583	Rural Local	65	92	Seal IIB	18,959	2013
3694	HORSESHOE DR	3	1,459	Rural Local	65	92	Seal IIB	4,201	2013
8959	LAKEHURST LP	3	6,569	Rural Local	65	92	Seal IIB	18,918	2013
44	LIVE OAK DR	3	1,448	Rural Local	65	92	Seal IIB	4,169	2013
181	LONG HILL DR	3	1,827	Rural Local	65	92	Seal IIB	5,263	2013
1313	LONGHORN LANDING	3	750	Rural Local	65	92	Seal IIB	2,160	2013
9861	MARY QUINLAN PARK RD(P	3	1,645	Rural Local	65	92	Seal IIB	4,739	2013
2655	METTLE DR	3	2,959	Rural Local	65	92	Seal IIB	8,521	2013
9158	OAK RIDGE DR	3	781	Rural Local	65	92	Seal IIB	2,249	2013
8993	OLD LOCKHART HWY	3	625	Rural Local	65	92	Seal IIB	1,801	2013
2853	PEDERNALES CANYON TRL	3	3,779	Rural Local	65	92	Seal IIB	10,882	2013
1418	RAINBOW HOLLOW DR	3	3,628	Rural Local	65	92	Seal IIB	10,450	2013
6427	RANDY RD	3	3,343	Rural Local	65	92	Seal IIB	9,628	2013
2820	RIDGEPOLE LA	3	4,281	Rural Local	65	92	Seal IIB	12,330	2013
1565	RIVER RD	3	2,024	Rural Local	65	92	Seal IIB	5,828	2013
163	SHADY MOUNTAIN RD	3	2,444	Rural Local	65	92	Seal IIB	7,038	2013
164	SHADY MOUNTAIN RD	3	1,933	Rural Local	65	92	Seal IIB	5,567	2013
27	SHEEP HOLLOW TRL	3	1,775	Rural Local	65	92	Seal IIB	5,112	2013
5859	SILVER MOUNTAIN DR	3	830	Rural Local	65	92	Seal IIB	2,391	2013
4942	SOONER ST	3	378	Rural Local	65	92	Seal IIB	1,089	2013
4671	SUNNY OAK LA	3	3,723	Rural Local	65	92	Seal IIB	10,723	2013
4677	SUNSET HW	3	1,105	Rural Local	65	92	Seal IIB	3,184	2013
3951	THUNDERBIRD RD	3	6,750	Rural Local	65	92	Seal IIB	19,441	2013
3968	THUNDERBIRD RD	3	1,952	Rural Local	65	92	Seal IIB	5,622	2013
6655	VIENTO DEL SUR	3	429	Rural Local	65	92	Seal IIB	1,236	2013
2705	W. LAKELAND DR	3	2,923	Rural Local	65	92	Seal IIB	8,419	2013
1400	WELETKA DR	3	1,321	Rural Local	65	92	Seal IIB	3,806	2013
4572	WILD TURKEY DR	3	2,636	Rural Local	65	92	Seal IIB	7,593	2013
7880	ZENNOR CT	3	907	Rural Local	65	92	Seal IIB	2,613	2013
6290	APPALOOSA RUN	3	314	Rural Local	68	92	Seal IIB	905	2013
6257	EVELYN RD	4	6,301	Rural Collector	27	98	Deep Mill and Overlay	90,728	2013
4627	SCHRIBER RD	4	17,976	Rural Collector	28	98	Deep Mill and Overlay	258,857	2013
6134	VON QUINTUS RD	4	14,995	Rural Collector	28	98	Deep Mill and Overlay	215,927	2013
7207	MAHA RD	4	3,727	Rural Collector	30	98	Deep Mill and Overlay	53,662	2013
4617	EVELYN RD	4	11,778	Rural Collector	31	98	Deep Mill and Overlay	169,601	2013
4616	VON QUINTUS RD	4	4,950	Rural Collector	32	98	Deep Mill and Overlay	71,287	2013
4636	WILLIAMSON RD	4	18,620	Rural Collector	32	98	Deep Mill and Overlay	268,122	2013
10020	BARTON CREEK BLVD	4	3,958	Urban Arterial	43	98	Deep Mill and Overlay	56,995	2013

GISID	Street Name	Precinct	Area (yd2)	Class	PCI in Year	Improved PCI	Activity	Cost (\$)	Year
7040	LOST CREEK BLVD	4	6,125	Urban Minor Arterial	43	98	Deep Mill and Overlay	88,196	2013
3599	BARTON CREEK BLVD	4	2,244	Urban Arterial	44	98	Deep Mill and Overlay	32,308	2013
25005	MC KINNEY FALLS PKWY	4	2,946	Urban Minor Arterial	47	98	Deep Mill and Overlay	42,424	2013
6123	LOST CREEK BLVD	4	719	Urban Minor Arterial	49	98	Deep Mill and Overlay	10,358	2013
3873	WOLF LA	4	25,294	Rural Arterial	44	96	Overlay IV A Moderate	245,859	2013
8995	HICKORY RIDGE RD	4	138	Rural Local	56	96	Overlay IV A Thin	1,065	2013
6041	UNDERWOOD DR	4	3,202	Rural Local	10	98	Partial Reconstruction	79,244	2013
5884	FOREST GLEN CV	4	2,914	Rural Local	11	98	Partial Reconstruction	72,118	2013
6710	BETHEL CHURCH RD	4	967	Urban Local	10	100	Reconstruction R1	29,928	2013
6254	EVELYN RD	4	2,720	Rural Collector	78	92	Seal IIA	6,366	2013
4626	EVELYN RD	4	3,903	Rural Collector	79	92	Seal IIA	9,133	2013
4134	FAGERQUIST RD	4	517	Rural Collector	79	92	Seal IIA	1,210	2013
4242	MOORE RD	4	16,641	Rural Collector	79	92	Seal IIA	38,940	2013
4255	VON QUINTUS RD	4	2,760	Rural Collector	79	92	Seal IIA	6,458	2013
4126	FAGERQUIST RD	4	708	Rural Arterial	84	92	Seal IIA	1,657	2013
4151	ELROY RD	4	5,776	Rural Arterial	85	92	Seal IIA	13,515	2013
4158	ELROY RD	4	932	Rural Arterial	85	92	Seal IIA	2,182	2013
8965	JOHNNY MORRIS RD	4	25,965	Rural Arterial	85	92	Seal IIA	60,759	2013
4443	OLD LOCKHART HWY	4	5,386	Rural Arterial	85	92	Seal IIA	12,602	2013
4122	PEARCE LA	4	7,161	Rural Minor Arterial	85	92	Seal IIA	16,757	2013
4251	RODRIGUEZ RD	4	4,480	Rural Arterial	85	92	Seal IIA	10,484	2013
7315	RODRIGUEZ RD	4	9,607	Rural Arterial	85	92	Seal IIA	22,480	2013
8694	SLAUGHTER LA	4	22,882	Rural Arterial	85	92	Seal IIA	53,544	2013
3759	MEADOW DR	4	1,066	Rural Local	62	92	Seal IIB	3,071	2013
3862	RICHARDS DR	4	6,872	Rural Local	62	92	Seal IIB	19,793	2013
4507	TWIN CREEK PARK DR	4	2,547	Rural Local	62	92	Seal IIB	7,334	2013
7810	BUCK LA	4	4,534	Rural Local	63	92	Seal IIB	13,059	2013
5945	CECIL DR	4	3,029	Rural Local	63	92	Seal IIB	8,723	2013
9502	MEREDITH DR	4	1,059	Rural Local	63	92	Seal IIB	3,050	2013
6011	TWIN CREEK CV	4	502	Rural Local	63	92	Seal IIB	1,447	2013
4502	TWIN CREEK DR	4	2,208	Rural Local	63	92	Seal IIB	6,360	2013
4157	ALPS DR	4	1,933	Rural Local	64	92	Seal IIB	5,568	2013
8994	HICKORY RIDGE RD	4	1,149	Rural Local	64	92	Seal IIB	3,308	2013
5936	MOZELLE LA	4	2,994	Rural Local	64	92	Seal IIB	8,622	2013
4563	VINYARD DR	4	2,671	Rural Local	64	92	Seal IIB	7,692	2013
5914	CITATION AV	4	1,108	Rural Local	65	92	Seal IIB	3,191	2013
6034	POCMONT TRL	4	2,656	Rural Local	65	92	Seal IIB	7,650	2013
2913	LITTIG RD	1	3,503	Rural Minor Collect	29	98	Deep Mill and Overlay	51,076	2014
6722	COUNTY LINE RD	1	9,370	Rural Collector	31	98	Deep Mill and Overlay	136,618	2014
2956	BLAKE-MANOR RD	1	4,258	Rural Minor Collect	33	98	Deep Mill and Overlay	62,075	2014
7043	CRYSTAL BEND DR	1	5,287	Rural Collector	33	98	Deep Mill and Overlay	77,086	2014
2934	BLAKE-MANOR RD	1	4,053	Rural Minor Collect	34	98	Deep Mill and Overlay	59,098	2014
6502	BLAKE-MANOR RD	1	7,830	Rural Minor Collect	34	98	Deep Mill and Overlay	114,163	2014
6503	BLAKE-MANOR RD	1	3,618	Rural Minor Collect	34	98	Deep Mill and Overlay	52,752	2014
1020	THREE POINTS RD	1	3,740	Rural Collector	34	98	Deep Mill and Overlay	54,529	2014
7773	BLAKE-MANOR RD	1	4,878	Rural Minor Collect	35	98	Deep Mill and Overlay	71,126	2014
2939	BURLESON-MANOR RD	1	35,492	Rural Collector	35	98	Deep Mill and Overlay	517,477	2014
7771	BLAKE-MANOR RD	1	6,269	Rural Minor Collect	36	98	Deep Mill and Overlay	91,399	2014
7772	BLAKE-MANOR RD	1	5,601	Rural Minor Collect	37	98	Deep Mill and Overlay	81,663	2014
10932	GRAND AVENUE PKWY	1	1,714	Urban Arterial	46	98	Deep Mill and Overlay	24,984	2014
2996	BLUE BLUFF RD	1	1,401	Urban Minor Arterial	47	98	Deep Mill and Overlay	20,432	2014
8486	BRIARCREEK LP	1	4,832	Urban Collector	80	92	Microsurface	11,307	2014

GISID	Street Name	Precinct	Area (yd2)	Class	PCI in Year	Improved PCI	Activity	Cost (\$)	Year
3037	IMPERIAL DR	1	1,795	Urban Collector	80	92	Microsurface	4,200	2014
855	OWEN-TECH BLVD	1	7,862	Urban Collector	80	92	Microsurface	18,398	2014
7401	TUDOR HOUSE RD	1	548	Urban Collector	80	92	Microsurface	1,281	2014
8488	BRIARCREEK LP	1	2,014	Urban Collector	81	92	Microsurface	4,712	2014
7687	DELTA POST DR	1	1,535	Urban Collector	81	92	Microsurface	3,592	2014
3032	IMPERIAL DR	1	772	Urban Collector	81	92	Microsurface	1,806	2014
25923	SHADOWGLEN BLVD	1	4,128	Urban Collector	81	92	Microsurface	9,659	2014
783	SURRENDER AV	1	2,410	Urban Collector	81	92	Microsurface	5,639	2014
6969	TUDOR HOUSE RD	1	782	Urban Collector	81	92	Microsurface	1,829	2014
7397	TUDOR HOUSE RD	1	762	Urban Collector	81	92	Microsurface	1,782	2014
7639	TUDOR HOUSE RD	1	1,085	Urban Collector	81	92	Microsurface	2,538	2014
7640	TUDOR HOUSE RD	1	1,521	Urban Collector	81	92	Microsurface	3,559	2014
555	WELLS PORT DR	1	8,022	Urban Collector	81	92	Microsurface	18,771	2014
844	WELLS PORT DR	1	1,962	Urban Collector	81	92	Microsurface	4,591	2014
8484	BRIARCREEK LP	1	1,416	Urban Collector	82	92	Microsurface	3,313	2014
7676	DELTA POST DR	1	1,982	Urban Collector	82	92	Microsurface	4,638	2014
9150	GEORGE BUSH ST	1	1,550	Urban Collector	82	92	Microsurface	3,626	2014
755	WELLS PORT DR	1	3,398	Urban Collector	82	92	Microsurface	7,952	2014
7398	TUDOR HOUSE RD	1	399	Urban Collector	83	92	Microsurface	934	2014
7407	TUDOR HOUSE RD	1	934	Urban Collector	83	92	Microsurface	2,186	2014
7412	TUDOR HOUSE RD	1	1,632	Urban Collector	83	92	Microsurface	3,820	2014
7638	TUDOR HOUSE RD	1	1,243	Urban Collector	83	92	Microsurface	2,908	2014
7302	THERMAL DR	1	2,222	Urban Arterial	84	92	Microsurface	5,199	2014
895	WELLS BRANCH PKWY	1	4,038	Urban Arterial	84	92	Microsurface	9,449	2014
2991	DECKER LAKE RD	1	6,754	Urban Minor Arterial	85	92	Microsurface	15,805	2014
2993	DECKER LAKE RD	1	4,025	Urban Minor Arterial	85	92	Microsurface	9,418	2014
2997	DECKER LAKE RD	1	1,833	Urban Minor Arterial	85	92	Microsurface	4,289	2014
936	HARRIS RIDGE BLVD	1	5,952	Urban Minor Arterial	85	92	Microsurface	13,929	2014
3882	MC KINNEY FALLS PKWY	1	2,634	Urban Minor Arterial	85	92	Microsurface	6,164	2014
1782	SPRINGDALE RD	1	1,026	Urban Arterial	85	92	Microsurface	2,401	2014
9612	WELLS BRANCH PKWY	1	1,016	Urban Arterial	85	92	Microsurface	2,377	2014
6623	TAYLOR LA	1	2,831	Rural Arterial	45	96	Overlay IV A Moderate	27,770	2014
1069	HARRIS RIDGE BLVD	1	2,970	Urban Minor Arterial	50	96	Overlay IV A Moderate	29,138	2014
1766	SPRINGDALE RD	1	433	Urban Arterial	52	96	Overlay IV A Moderate	4,251	2014
5039	CROFFORD LA	1	2,446	Rural Local	11	98	Partial Reconstruction	61,188	2014
5433	DEIDRA DR	1	3,808	Rural Local	11	98	Partial Reconstruction	95,264	2014
10128	VOELKER LA	1	1,421	Rural Local	12	98	Partial Reconstruction	35,562	2014
9155	BALLERSTEDT RD	1	7,874	Rural Local	14	98	Partial Reconstruction	197,002	2014
8571	CARLSON LA	1	10,780	Rural Local	14	98	Partial Reconstruction	269,716	2014
6346	HIBBS LA	1	9,650	Rural Local	14	98	Partial Reconstruction	241,443	2014
5422	LIVEOAK LA	1	2,144	Rural Local	14	98	Partial Reconstruction	53,631	2014
2941	LUCINDA DR	1	3,009	Rural Local	14	98	Partial Reconstruction	75,281	2014
2972	SILVIA DR	1	2,679	Rural Local	14	98	Partial Reconstruction	67,028	2014
6628	TRAPPERS TRL	1	1,817	Rural Local	14	98	Partial Reconstruction	45,466	2014
7275	ANN SHOWERS DR	1	3,438	Urban Collector	25	98	Partial Reconstruction	86,009	2014
2949	ANN SHOWERS DR	1	9,503	Urban Collector	26	98	Partial Reconstruction	237,777	2014
8329	KILLINGSWORTH LA	1	2,692	Urban Collector	26	98	Partial Reconstruction	67,361	2014
6951	BRIARCREEK LP	1	581	Urban Collector	28	98	Partial Reconstruction	14,529	2014
6962	BRIARCREEK LP	1	3,368	Urban Collector	28	98	Partial Reconstruction	84,263	2014
7387	BRIARCREEK LP	1	1,891	Urban Collector	28	98	Partial Reconstruction	47,310	2014
6956	BRIARCREEK LP	1	3,177	Urban Collector	29	98	Partial Reconstruction	79,480	2014
6958	BRIARCREEK LP	1	3,621	Urban Collector	29	98	Partial Reconstruction	90,587	2014

GISID	Street Name	Precinct	Area (yd2)	Class	PCI in Year	Improved PCI	Activity	Cost (\$)	Year
2948	DAMITA JO DR	1	990	Urban Collector	29	98	Partial Reconstruction	24,758	2014
2918	HOG EYE RD	1	951	Urban Collector	29	98	Partial Reconstruction	23,805	2014
4861	EDGEMERE DR	1	2,282	Urban Local	13	100	Reconstruction R1	71,282	2014
7264	YAGER LA	1	6,648	Urban Local	13	100	Reconstruction R1	207,617	2014
7289	HOG EYE RD	1	6,343	Urban Collector	24	100	Reconstruction R2	231,217	2014
3782	HUNTERS BEND RD	1	1,841	Rural Collector	79	92	Seal IIA	4,307	2014
4205	ELROY RD	1	8,135	Rural Arterial	84	92	Seal IIA	19,037	2014
7724	ROSS RD	1	2,971	Rural Minor Arterial	84	92	Seal IIA	6,953	2014
1765	SPRINKLE RD	1	456	Rural Arterial	84	92	Seal IIA	1,068	2014
7390	BLAKE-MANOR RD	1	149	Rural Arterial	85	92	Seal IIA	348	2014
6984	BLUE GOOSE RD	1	13,134	Rural Arterial	85	92	Seal IIA	30,732	2014
8944	DALTON LA	1	7,723	Rural Arterial	85	92	Seal IIA	18,071	2014
3876	HERGOTZ LA	1	4,639	Rural Arterial	85	92	Seal IIA	10,854	2014
7287	HERGOTZ LA	1	13,067	Rural Arterial	85	92	Seal IIA	30,577	2014
7538	JOHNNY MORRIS RD	1	9,142	Rural Arterial	85	92	Seal IIA	21,393	2014
4227	MC ANGUS RD	1	4,756	Rural Arterial	85	92	Seal IIA	11,129	2014
333	NEW SWEDEN CHURCH RD	1	7,431	Rural Arterial	85	92	Seal IIA	17,388	2014
3900	PEARCE LA	1	1,155	Rural Minor Arterial	85	92	Seal IIA	2,702	2014
3909	PEARCE LA	1	958	Rural Minor Arterial	85	92	Seal IIA	2,242	2014
3911	PEARCE LA	1	2,828	Rural Minor Arterial	85	92	Seal IIA	6,617	2014
9007	ROSS RD	1	762	Rural Minor Arterial	85	92	Seal IIA	1,782	2014
9486	ROSS RD	1	14,075	Rural Minor Arterial	85	92	Seal IIA	32,936	2014
5790	GREEN PASTURES CV	1	1,029	Rural Local	62	92	Seal IIB	3,055	2014
9330	BASKET FLOWER BND	1	872	Rural Local	63	92	Seal IIB	2,588	2014
3891	BENSON WY	1	1,801	Rural Local	63	92	Seal IIB	5,348	2014
4204	GEMMER ST	1	870	Rural Local	63	92	Seal IIB	2,583	2014
9251	GOLDEN VALLEY DR	1	660	Rural Local	63	92	Seal IIB	1,961	2014
8653	GREGG MANOR RD	1	1,595	Rural Local	63	92	Seal IIB	4,736	2014
3906	TIMBER CREEK DR	1	1,307	Rural Local	63	92	Seal IIB	3,881	2014
3904	WHIRLAWAY DR	1	926	Rural Local	63	92	Seal IIB	2,749	2014
1659	CARLSON LA	1	12,640	Rural Local	64	92	Seal IIB	37,541	2014
5456	CATHERINE DR	1	2,425	Rural Local	64	92	Seal IIB	7,201	2014
8140	CHAMBERLAIN CT	1	1,384	Rural Local	64	92	Seal IIB	4,110	2014
4764	MC CURRY RD	1	7,558	Rural Local	64	92	Seal IIB	22,447	2014
3897	TIMBER CREEK DR	1	1,910	Rural Local	64	92	Seal IIB	5,674	2014
1712	TOM ADAMS DR	1	3,639	Rural Local	64	92	Seal IIB	10,808	2014
1713	WANDERING WY	1	725	Rural Local	64	92	Seal IIB	2,153	2014
321	WERCHAN LA	1	4,034	Rural Local	64	92	Seal IIB	11,980	2014
9471	ARBOR HILL CV	1	548	Rural Local	65	92	Seal IIB	1,628	2014
6499	BLUE FLAX LA	1	1,722	Rural Local	65	92	Seal IIB	5,113	2014
1703	BRAKER LA	1	3,719	Rural Local	65	92	Seal IIB	11,044	2014
8687	COTTONMOUTH SCHOOL RD	1	492	Rural Local	65	92	Seal IIB	1,461	2014
6964	CUTBACK DR	1	476	Rural Local	65	92	Seal IIB	1,415	2014
7392	CUTBACK DR	1	1,206	Rural Local	65	92	Seal IIB	3,582	2014
1688	FAY ST	1	746	Rural Local	65	92	Seal IIB	2,215	2014
8497	GREAT FALLS DR	1	1,450	Rural Local	65	92	Seal IIB	4,307	2014
8601	MELODY LA	1	1,918	Rural Local	65	92	Seal IIB	5,697	2014
6957	POWDER CREEK DR	1	445	Rural Local	65	92	Seal IIB	1,322	2014
3887	TIMBER CREEK DR	1	1,517	Rural Local	65	92	Seal IIB	4,504	2014
6278	WARDMAN DR	1	346	Rural Local	65	92	Seal IIB	1,027	2014
2906	WESLEY ST	1	540	Rural Local	65	92	Seal IIB	1,605	2014
383	ZANZIBAR LA	1	1,039	Rural Local	65	92	Seal IIB	3,086	2014

GISID	Street Name	Precinct	Area (yd2)	Class	PCI in Year	Improved PCI	Activity	Cost (\$)	Year
6807	ANTIQUE FINISH DR	1	1,015	Rural Local	66	92	Seal IIB	3,016	2014
9021	BASKET FLOWER BND	1	1,144	Rural Local	66	92	Seal IIB	3,398	2014
8676	BELTEX DR	1	1,852	Rural Local	66	92	Seal IIB	5,500	2014
41160	DESSAU RD	1	5,340	Rural Local	66	92	Seal IIB	15,860	2014
6524	DORA'S DR	1	676	Rural Local	66	92	Seal IIB	2,008	2014
3837	GARDEN GATE DR	1	697	Rural Local	66	92	Seal IIB	2,069	2014
9255	GOLDEN VALLEY DR	1	558	Rural Local	66	92	Seal IIB	1,658	2014
2988	HOG EYE RD	1	6,794	Rural Local	66	92	Seal IIB	20,177	2014
6520	MELANIE'S WALK	1	1,190	Rural Local	66	92	Seal IIB	3,534	2014
6065	OLYMPIC DR	1	562	Rural Local	66	92	Seal IIB	1,669	2014
9314	SAGO PALM TRL	1	407	Rural Local	66	92	Seal IIB	1,210	2014
9917	WEBBERVILLE PARK ENTRY	1	2,881	Rural Local	66	92	Seal IIB	8,557	2014
9492	ARBOR HILL CV	1	758	Rural Local	67	92	Seal IIB	2,252	2014
3050	BELAFONTE BLVD	1	878	Rural Local	67	92	Seal IIB	2,606	2014
3901	BENSON WY	1	2,914	Rural Local	67	92	Seal IIB	8,654	2014
1718	BLUFF BEND DR	1	3,922	Rural Local	67	92	Seal IIB	11,648	2014
1704	BRAKER LA	1	3,659	Rural Local	67	92	Seal IIB	10,868	2014
7223	DESSAU RD	1	6,493	Rural Local	67	92	Seal IIB	19,285	2014
9256	GOLDEN VALLEY DR	1	6,739	Rural Local	67	92	Seal IIB	20,016	2014
8178	HARTSMITH DR	1	720	Rural Local	67	92	Seal IIB	2,138	2014
10081	OLD KIMBRO RD	1	15,080	Rural Local	67	92	Seal IIB	44,788	2014
7000	SOJOURNER ST	1	2,446	Rural Local	67	92	Seal IIB	7,264	2014
5906	WARDMAN DR	1	2,323	Rural Local	67	92	Seal IIB	6,898	2014
3892	TIMBER CREEK DR	1	918	Rural Local	68	92	Seal IIB	2,726	2014
3180	THE HIGH RD	2	875	Rural Collector	31	98	Deep Mill and Overlay	12,763	2014
2116	WESTLAKE DR	2	2,137	Rural Collector	31	98	Deep Mill and Overlay	31,164	2014
1907	BAL HARBOR RD	2	1,163	Rural Collector	32	98	Deep Mill and Overlay	16,962	2014
3120	THE HIGH RD	2	1,083	Rural Collector	32	98	Deep Mill and Overlay	15,795	2014
3247	CASTLE RIDGE RD	2	676	Rural Collector	33	98	Deep Mill and Overlay	9,859	2014
2118	WESTLAKE DR	2	1,859	Rural Collector	34	98	Deep Mill and Overlay	27,106	2014
6561	RIVER HILLS RD	2	3,964	Rural Collector	35	98	Deep Mill and Overlay	57,790	2014
2107	WESTLAKE DR	2	1,876	Rural Collector	35	98	Deep Mill and Overlay	27,357	2014
2141	WESTLAKE DR	2	990	Rural Collector	36	98	Deep Mill and Overlay	14,431	2014
3316	LOST CREEK BLVD	2	1,541	Urban Minor Arterial	45	98	Deep Mill and Overlay	22,463	2014
5575	WHITEMARSH VALLEY WALK	2	822	Urban Arterial	45	98	Deep Mill and Overlay	11,982	2014
3211	BARTON CREEK BLVD	2	3,504	Urban Arterial	47	98	Deep Mill and Overlay	51,095	2014
2180	RIVER PLACE BLVD	2	3,651	Urban Arterial	48	98	Deep Mill and Overlay	53,239	2014
2194	BIG VIEW DR	2	1,963	Urban Collector	80	92	Microsurface	4,595	2014
343	TOBERMORY DR	2	925	Urban Collector	80	92	Microsurface	2,164	2014
5063	BELL MOUNTAIN DR	2	1,231	Urban Collector	81	92	Microsurface	2,881	2014
856	OWEN-TECH BLVD	2	7,764	Urban Collector	81	92	Microsurface	18,168	2014
829	MERRILLTOWN DR	2	1,776	Urban Collector	82	92	Microsurface	4,156	2014
831	SURRENDER AV	2	1,322	Urban Collector	82	92	Microsurface	3,095	2014
871	SURRENDER AV	2	1,955	Urban Collector	82	92	Microsurface	4,575	2014
344	TOBERMORY DR	2	375	Urban Collector	82	92	Microsurface	878	2014
7290	HOWARD LA	2	25,033	Urban Principal Arterial	83	92	Microsurface	58,576	2014
3362	INDIAN SPRINGS	2	688	Urban Collector	83	92	Microsurface	1,610	2014
767	KLATTENHOFF DR	2	884	Urban Collector	83	92	Microsurface	2,069	2014
2184	RIVER PLACE BLVD	2	682	Urban Arterial	83	92	Microsurface	1,595	2014
3289	WHITEMARSH VALLEY WALK	2	1,107	Urban Arterial	83	92	Microsurface	2,591	2014
7070	GRAND AVENUE PKWY	2	541	Urban Arterial	84	92	Microsurface	1,265	2014
784	WELLS BRANCH PKWY	2	233	Urban Arterial	84	92	Microsurface	545	2014

GISID	Street Name	Precinct	Area (yd2)	Class	PCI in Year	Improved PCI	Activity	Cost (\$)	Year
811	WELLS BRANCH PKWY	2	165	Urban Arterial	84	92	Microsurface	386	2014
2183	RIVER PLACE BLVD	2	609	Urban Arterial	85	92	Microsurface	1,426	2014
2185	RIVER PLACE BLVD	2	617	Urban Arterial	85	92	Microsurface	1,444	2014
771	WELLS BRANCH PKWY	2	196	Urban Arterial	85	92	Microsurface	458	2014
6591	WELLS BRANCH PKWY	2	2,978	Urban Arterial	85	92	Microsurface	6,968	2014
3262	WHITEMARSH VALLEY WALK	2	3,762	Urban Arterial	85	92	Microsurface	8,804	2014
7297	QUINLAN PARK RD	2	1,912	Rural Arterial	47	96	Overlay IV A Moderate	18,762	2014
3213	BARTON CREEK BLVD	2	23,251	Urban Arterial	50	96	Overlay IV A Moderate	228,094	2014
2416	QUINLAN PARK RD	2	6,424	Rural Arterial	50	96	Overlay IV A Moderate	63,024	2014
2600	STEINER RANCH BLVD	2	6,879	Urban Arterial	50	96	Overlay IV A Moderate	67,478	2014
6119	BARTON CREEK BLVD	2	4,516	Urban Arterial	51	96	Overlay IV A Moderate	44,302	2014
6068	SPICEWOOD SPRINGS RD	2	3,691	Urban Arterial	52	96	Overlay IV A Moderate	36,209	2014
2104	PRESA ARRIBA RD	2	2,156	Rural Local	12	98	Partial Reconstruction	53,938	2014
5319	SHARPS RD	2	1,457	Rural Local	13	98	Partial Reconstruction	36,457	2014
5559	DONDALE CIR	2	739	Rural Local	14	98	Partial Reconstruction	18,487	2014
368	JESSE BOHLS RD	2	28,064	Rural Local	14	98	Partial Reconstruction	702,163	2014
353	BLACK LOCUST DR	2	1,324	Urban Collector	27	98	Partial Reconstruction	33,123	2014
6469	BLACK LOCUST DR	2	433	Urban Collector	28	98	Partial Reconstruction	10,840	2014
351	BLACK LOCUST DR	2	847	Urban Collector	29	98	Partial Reconstruction	21,200	2014
2556	DEBBA DR	2	1,739	Rural Collector	79	92	Seal IIA	4,070	2014
2616	DEBBA DR	2	2,058	Rural Collector	79	92	Seal IIA	4,816	2014
24971	PEARCE RD	2	925	Rural Collector	80	92	Seal IIA	2,164	2014
2523	DEBBA DR	2	2,066	Rural Collector	81	92	Seal IIA	4,835	2014
1998	CUERNAVACA DR	2	2,697	Rural Minor Arterial	84	92	Seal IIA	6,312	2014
2010	CUERNAVACA DR	2	968	Rural Minor Arterial	85	92	Seal IIA	2,266	2014
6109	CUERNAVACA DR	2	9,687	Rural Minor Arterial	85	92	Seal IIA	22,668	2014
1751	APPLEGATE DR	2	2,008	Rural Local	63	92	Seal IIB	5,963	2014
6695	ANTIQUE HERITAGE DR	2	408	Rural Local	64	92	Seal IIB	1,213	2014
7518	COMMONS FORD RD	2	5,915	Rural Local	64	92	Seal IIB	17,567	2014
2551	MAJESTIC OAKS DR	2	3,728	Rural Local	64	92	Seal IIB	11,072	2014
33759	SUNDOWN PKWY	2	886	Rural Local	64	92	Seal IIB	2,632	2014
3232	CANYON RIM DR	2	751	Rural Local	65	92	Seal IIB	2,229	2014
3257	CASTLE RIDGE RD	2	2,666	Rural Local	65	92	Seal IIB	7,918	2014
1012	CENTRAL COMMERCE CIR	2	6,634	Rural Local	65	92	Seal IIB	19,702	2014
5553	KING ARTHUR CT	2	1,305	Rural Local	65	92	Seal IIB	3,875	2014
2721	MIXSON DR	2	1,071	Rural Local	65	92	Seal IIB	3,180	2014
2387	RED FEATHER TRL	2	610	Rural Local	65	92	Seal IIB	1,812	2014
5145	TAVIA CV	2	1,188	Rural Local	65	92	Seal IIB	3,527	2014
5556	CANYON RIM DR	2	741	Rural Local	66	92	Seal IIB	2,200	2014
2013	CASA GRANDE DR	2	555	Rural Local	66	92	Seal IIB	1,648	2014
2121	CASSAVA DR	2	2,225	Rural Local	66	92	Seal IIB	6,609	2014
6093	EL VIEJO CAMINO	2	2,248	Rural Local	66	92	Seal IIB	6,676	2014
3263	FALCON LEDGE DR	2	3,038	Rural Local	66	92	Seal IIB	9,022	2014
2156	GOLDEN MAIZE DR	2	1,916	Rural Local	66	92	Seal IIB	5,689	2014
2591	GRIMES RANCH RD	2	2,190	Rural Local	66	92	Seal IIB	6,503	2014
2674	LISA DR	2	588	Rural Local	66	92	Seal IIB	1,745	2014
2676	LISA DR	2	700	Rural Local	66	92	Seal IIB	2,079	2014
6523	MAXINE'S CV	2	597	Rural Local	66	92	Seal IIB	1,773	2014
6329	SUNDOWN PKWY	2	5,069	Rural Local	66	92	Seal IIB	15,055	2014
2070	VILLAGE WEST DR	2	651	Rural Local	66	92	Seal IIB	1,935	2014
3453	ADDIE ROY RD	2	6,277	Rural Local	67	92	Seal IIB	18,642	2014
102	AMISTAD DR	2	1,965	Rural Local	67	92	Seal IIB	5,835	2014

GISID	Street Name	Precinct	Area (yd2)	Class	PCI in Year	Improved PCI	Activity	Cost (\$)	Year
9829	NORTHEAST METRO PARK C	2	1,134	Rural Local	67	92	Seal IIB	3,369	2014
121	PINE VISTA DR	2	1,232	Rural Local	67	92	Seal IIB	3,658	2014
9668	FLINT ROCK RD	3	3,288	Rural Collector	31	98	Deep Mill and Overlay	47,941	2014
3168	THE HIGH RD	3	2,050	Rural Collector	31	98	Deep Mill and Overlay	29,884	2014
7967	FLINT ROCK RD	3	6,537	Rural Collector	32	98	Deep Mill and Overlay	95,303	2014
9346	FLINT ROCK RD	3	1,602	Rural Collector	32	98	Deep Mill and Overlay	23,358	2014
9385	LAKEHURST RD	3	6,177	Rural Collector	32	98	Deep Mill and Overlay	90,054	2014
4576	OLD SAN ANTONIO RD	3	3,976	Rural Collector	33	98	Deep Mill and Overlay	57,965	2014
2824	SERENE HILLS DR	3	3,129	Rural Collector	33	98	Deep Mill and Overlay	45,616	2014
2099	WESTLAKE DR	3	1,907	Rural Collector	34	98	Deep Mill and Overlay	27,806	2014
9345	FLINT ROCK RD	3	661	Rural Collector	36	98	Deep Mill and Overlay	9,641	2014
2340	GERONIMO TRL	3	851	Rural Collector	36	98	Deep Mill and Overlay	12,403	2014
4559	OLD SAN ANTONIO RD	3	1,163	Rural Collector	36	98	Deep Mill and Overlay	16,950	2014
6556	OLD SAN ANTONIO RD	3	12,238	Rural Collector	36	98	Deep Mill and Overlay	178,434	2014
4534	OLD SAN ANTONIO RD	3	3,597	Rural Collector	37	98	Deep Mill and Overlay	52,447	2014
4216	MC KINNEY FALLS PKWY	3	9,466	Urban Minor Arterial	47	98	Deep Mill and Overlay	138,016	2014
6422	STEINER RANCH BLVD	3	37,306	Urban Arterial	50	98	Deep Mill and Overlay	543,920	2014
4363	SESBANIA DR	3	1,150	Urban Collector	80	92	Microsurface	2,692	2014
3479	SONOMA DR	3	814	Urban Collector	80	92	Microsurface	1,905	2014
3510	SONOMA DR	3	1,876	Urban Collector	81	92	Microsurface	4,389	2014
7832	TWIN CREEKS CLUB DR	3	541	Urban Collector	81	92	Microsurface	1,266	2014
9003	ZEPPELIN DR	3	1,375	Urban Collector	81	92	Microsurface	3,218	2014
4409	GREEN EMERALD TER	3	1,342	Urban Collector	82	92	Microsurface	3,139	2014
6027	LOST OASIS HW	3	581	Urban Collector	82	92	Microsurface	1,360	2014
6658	RESACA BLVD	3	709	Urban Collector	82	92	Microsurface	1,660	2014
4379	SESBANIA DR	3	1,459	Urban Collector	82	92	Microsurface	3,413	2014
7347	SONOMA DR	3	1,185	Urban Collector	82	92	Microsurface	2,774	2014
8078	ZEPPELIN DR	3	707	Urban Collector	82	92	Microsurface	1,656	2014
4280	BRODIE LA	3	1,188	Urban Arterial	83	92	Microsurface	2,780	2014
7884	CAMPABELLO WY	3	2,017	Urban Collector	83	92	Microsurface	4,719	2014
4899	CHAMA CIR	3	638	Urban Collector	83	92	Microsurface	1,493	2014
45197	OLD MILL RD	3	776	Urban Collector	83	92	Microsurface	1,815	2014
3636	RESACA BLVD	3	1,963	Urban Collector	83	92	Microsurface	4,594	2014
2440	RUNNING DEER TRL	3	336	Urban Collector	83	92	Microsurface	787	2014
2461	RUNNING DEER TRL	3	985	Urban Collector	83	92	Microsurface	2,305	2014
8680	ZEPPELIN DR	3	680	Urban Collector	83	92	Microsurface	1,592	2014
4343	BLUFF SPRINGS RD	3	1,870	Urban Arterial	85	92	Microsurface	4,376	2014
2182	RIVER PLACE BLVD	3	1,433	Urban Arterial	85	92	Microsurface	3,353	2014
1437	HUDSON BEND RD	3	213	Rural Minor Collect	41	96	Overlay IV A Moderate	2,090	2014
2	ROUND MOUNTAIN RD	3	13,232	Rural Minor Arterial	45	96	Overlay IV A Moderate	129,809	2014
3928	CIRCLE DR	3	6,065	Rural Arterial	46	96	Overlay IV A Moderate	59,497	2014
4112	FITZHUGH RD	3	6,163	Rural Minor Arterial	46	96	Overlay IV A Moderate	60,464	2014
4111	FITZHUGH RD	3	1,868	Rural Minor Arterial	47	96	Overlay IV A Moderate	18,321	2014
3927	CIRCLE DR	3	3,992	Rural Arterial	49	96	Overlay IV A Moderate	39,162	2014
3606	THOMAS SPRINGS RD	3	1,563	Rural Arterial	49	96	Overlay IV A Moderate	15,335	2014
3607	THOMAS SPRINGS RD	3	2,231	Rural Arterial	49	96	Overlay IV A Moderate	21,884	2014
5833	COPPER PASS	3	648	Rural Local	13	98	Partial Reconstruction	16,214	2014
6076	SAN ANTONIO ST	3	801	Rural Local	13	98	Partial Reconstruction	20,033	2014
1290	ROCKY RIDGE RD	3	2,447	Rural Local	14	98	Partial Reconstruction	61,232	2014
5743	TRENTON DR	3	472	Rural Local	16	98	Partial Reconstruction	11,809	2014
4415	GATLING GUN LA	3	1,467	Urban Collector	28	98	Partial Reconstruction	36,702	2014
6162	TEXAS PLUME RD	3	1,818	Urban Collector	29	98	Partial Reconstruction	45,482	2014

GISID	Street Name	Precinct	Area (yd2)	Class	PCI in Year	Improved PCI	Activity	Cost (\$)	Year
5935	MORDOR CV	3	637	Urban Local	14	100	Reconstruction R1	19,900	2014
4393	BRANDT RD	3	5,645	Rural Collector	79	92	Seal IIA	13,209	2014
30552	DEBBA DR	3	1,529	Rural Collector	79	92	Seal IIA	3,578	2014
1168	GLASS MOUNTAIN TRL	3	1,490	Rural Collector	79	92	Seal IIA	3,487	2014
1456	HUDSON BEND RD	3	1,399	Rural Minor Collect	79	92	Seal IIA	3,275	2014
1175	D-K RANCH RD	3	1,525	Rural Collector	80	92	Seal IIA	3,569	2014
9983	LOHMAN FORD RD	3	10,932	Rural Collector	80	92	Seal IIA	25,582	2014
6400	PACE BEND RD	3	43,301	Rural Collector	80	92	Seal IIA	101,325	2014
7047	LAKEHURST RD	3	1,938	Rural Collector	81	92	Seal IIA	4,534	2014
7364	SINGLETON BEND EAST RD	3	15,450	Rural Collector	81	92	Seal IIA	36,153	2014
7804	DIES RANCH RD	3	3,666	Rural Collector	82	92	Seal IIA	8,579	2014
42	FULKES LA	3	1,031	Rural Collector	82	92	Seal IIA	2,412	2014
1166	GLASS MOUNTAIN TRL	3	2,295	Rural Collector	82	92	Seal IIA	5,371	2014
6581	GLASS MOUNTAIN TRL	3	344	Rural Collector	82	92	Seal IIA	804	2014
9981	LOHMAN FORD RD	3	7,649	Rural Collector	82	92	Seal IIA	17,898	2014
7365	SINGLETON BEND EAST RD	3	6,713	Rural Collector	82	92	Seal IIA	15,709	2014
4243	THAXTON RD	3	5,907	Rural Arterial	83	92	Seal IIA	13,822	2014
7916	ANDERSON MILL RD	3	4,761	Rural Minor Arterial	84	92	Seal IIA	11,140	2014
7229	BEE CREEK RD	3	25	Rural Major Collector	84	92	Seal IIA	59	2014
4244	THAXTON RD	3	996	Rural Arterial	84	92	Seal IIA	2,330	2014
4218	COLTON-BLUFF SPRINGS R	3	569	Rural Arterial	85	92	Seal IIA	1,332	2014
7709	OLD LOCKHART HWY	3	1,648	Rural Arterial	85	92	Seal IIA	3,857	2014
7377	THAXTON RD	3	20,124	Rural Arterial	85	92	Seal IIA	47,090	2014
4892	ANTLER LA	3	3,180	Rural Local	64	92	Seal IIB	9,445	2014
4538	ARROYO DOBLE DR	3	391	Rural Local	64	92	Seal IIB	1,162	2014
4449	BARKER HOLLOW PASS	3	2,376	Rural Local	64	92	Seal IIB	7,057	2014
4483	BLACK BEAR DR	3	1,050	Rural Local	64	92	Seal IIB	3,119	2014
3605	BLUE HILL DR	3	2,910	Rural Local	64	92	Seal IIB	8,642	2014
9334	COLBY HILL DR	3	1,888	Rural Local	64	92	Seal IIB	5,607	2014
4658	COTTONWOOD DR	3	950	Rural Local	64	92	Seal IIB	2,821	2014
4961	CULEBRA CIR	3	443	Rural Local	64	92	Seal IIB	1,316	2014
1422	DOSS RD	3	1,590	Rural Local	64	92	Seal IIB	4,723	2014
4557	EASLEY DR	3	1,656	Rural Local	64	92	Seal IIB	4,919	2014
8406	FARRINGTON CT	3	1,656	Rural Local	64	92	Seal IIB	4,920	2014
4912	FOREST CV	3	1,016	Rural Local	64	92	Seal IIB	3,016	2014
1240	HI-LINE RD	3	625	Rural Local	64	92	Seal IIB	1,856	2014
2399	INDIAN CREEK RD	3	2,183	Rural Local	64	92	Seal IIB	6,483	2014
7881	IZORO BEND	3	1,519	Rural Local	64	92	Seal IIB	4,511	2014
6679	LAKESHORE DR EAST	3	457	Rural Local	64	92	Seal IIB	1,357	2014
3989	OLIVER CEMETERY RD	3	2,509	Rural Local	64	92	Seal IIB	7,453	2014
1601	PALEFACE LAKE DR	3	338	Rural Local	64	92	Seal IIB	1,005	2014
300	TRAVIS OAKS DR	3	860	Rural Local	64	92	Seal IIB	2,555	2014
5186	WOODCUTTER'S WY	3	2,515	Rural Local	64	92	Seal IIB	7,470	2014
1260	ARROWHEAD DR	3	3,238	Rural Local	65	92	Seal IIB	9,616	2014
4558	BERMUDA DR	3	1,096	Rural Local	65	92	Seal IIB	3,255	2014
2276	CENTER POINT LA	3	440	Rural Local	65	92	Seal IIB	1,307	2014
2241	CLOUDY RIDGE RD	3	3,881	Rural Local	65	92	Seal IIB	11,526	2014
1391	ECK LA	3	8,586	Rural Local	65	92	Seal IIB	25,500	2014
1446	ECK LA	3	2,722	Rural Local	65	92	Seal IIB	8,084	2014
10120	EDWARDS HOLLOW RUN	3	5,354	Rural Local	65	92	Seal IIB	15,902	2014
1568	HAYNIE FLAT RD	3	4,264	Rural Local	65	92	Seal IIB	12,665	2014
6888	HI-LINE RD	3	4,301	Rural Local	65	92	Seal IIB	12,773	2014

GISID	Street Name	Precinct	Area (yd2)	Class	PCI in Year	Improved PCI	Activity	Cost (\$)	Year
56	HONEYCOMB HW	3	15,282	Rural Local	65	92	Seal IIB	45,388	2014
8769	HORNSBY HILL RD	3	2,805	Rural Local	65	92	Seal IIB	8,331	2014
6215	LAKE CREST DR	3	2,818	Rural Local	65	92	Seal IIB	8,371	2014
1244	LAKE SHORE DR	3	1,573	Rural Local	65	92	Seal IIB	4,671	2014
43	LONG HOLLOW LP	3	6,090	Rural Local	65	92	Seal IIB	18,088	2014
8410	MORAY LA	3	1,499	Rural Local	65	92	Seal IIB	4,452	2014
5246	RABBIT RUN CIR	3	952	Rural Local	65	92	Seal IIB	2,826	2014
7885	SALERNO PL	3	806	Rural Local	65	92	Seal IIB	2,395	2014
4513	SCISSORTAIL DR	3	4,770	Rural Local	65	92	Seal IIB	14,168	2014
6052	STENSON DR	3	874	Rural Local	65	92	Seal IIB	2,596	2014
1449	VENADO DR	3	647	Rural Local	65	92	Seal IIB	1,921	2014
5834	WEST VIEW RD	3	3,863	Rural Local	65	92	Seal IIB	11,475	2014
1183	YUCCA DR	3	627	Rural Local	65	92	Seal IIB	1,862	2014
7565	ZAMBIA DR	3	916	Rural Local	65	92	Seal IIB	2,721	2014
1241	ARROWHEAD DR	3	3,049	Rural Local	66	92	Seal IIB	9,056	2014
1348	ARROYO RD	3	492	Rural Local	66	92	Seal IIB	1,460	2014
4514	ARROYO VISTA DR	3	3,356	Rural Local	66	92	Seal IIB	9,966	2014
1316	BEACON DR	3	830	Rural Local	66	92	Seal IIB	2,466	2014
6006	BLACK BEAR DR	3	1,349	Rural Local	66	92	Seal IIB	4,005	2014
2335	BROKEN BOW TRL	3	1,857	Rural Local	66	92	Seal IIB	5,515	2014
5844	CEDAR SPRINGS CIR	3	747	Rural Local	66	92	Seal IIB	2,218	2014
1417	CHERRY LA	3	3,183	Rural Local	66	92	Seal IIB	9,453	2014
4537	FIELD DR	3	1,621	Rural Local	66	92	Seal IIB	4,815	2014
2248	GRAVEYARD POINT RD	3	2,417	Rural Local	66	92	Seal IIB	7,179	2014
1572	HAYNIE FLAT RD	3	1,622	Rural Local	66	92	Seal IIB	4,817	2014
4043	HIGH VALLEY RD	3	696	Rural Local	66	92	Seal IIB	2,068	2014
200	HIGHCLIMB CT	3	3,462	Rural Local	66	92	Seal IIB	10,281	2014
1435	LAKEVIEW AV	3	3,688	Rural Local	66	92	Seal IIB	10,953	2014
8215	LOMBARDI WY	3	571	Rural Local	66	92	Seal IIB	1,696	2014
172	LONG HILL DR	3	1,024	Rural Local	66	92	Seal IIB	3,042	2014
1291	MOUNTAIN TRL	3	1,673	Rural Local	66	92	Seal IIB	4,968	2014
1216	NAVAJO PASS	3	1,248	Rural Local	66	92	Seal IIB	3,705	2014
9159	OAK RIDGE DR	3	602	Rural Local	66	92	Seal IIB	1,787	2014
5814	OAK VALLEY CT	3	1,058	Rural Local	66	92	Seal IIB	3,143	2014
1441	RAINBOW HOLLOW DR	3	1,442	Rural Local	66	92	Seal IIB	4,282	2014
6420	ROLSTON PL	3	848	Rural Local	66	92	Seal IIB	2,519	2014
297	SINGLETON BEND RD	3	7,745	Rural Local	66	92	Seal IIB	23,003	2014
3982	VIKKI TER	3	2,454	Rural Local	66	92	Seal IIB	7,288	2014
6124	BRIGHT STAR LA	3	3,245	Rural Local	67	92	Seal IIB	9,639	2014
4470	BURSON DR	3	3,303	Rural Local	67	92	Seal IIB	9,811	2014
1457	CONEJO DR	3	597	Rural Local	67	92	Seal IIB	1,774	2014
7362	CORABELLO PL	3	1,389	Rural Local	67	92	Seal IIB	4,125	2014
1223	DEER RUN RD	3	2,188	Rural Local	67	92	Seal IIB	6,497	2014
1248	FOREST WY	3	1,383	Rural Local	67	92	Seal IIB	4,107	2014
38	GILLUM CREEK DR	3	1,330	Rural Local	67	92	Seal IIB	3,951	2014
8768	HORNSBY HILL RD	3	2,356	Rural Local	67	92	Seal IIB	6,998	2014
2434	INDIAN CREEK RD	3	765	Rural Local	67	92	Seal IIB	2,272	2014
48	LAYNE LP	3	999	Rural Local	67	92	Seal IIB	2,967	2014
6985	LEDGESTONE TER	3	744	Rural Local	67	92	Seal IIB	2,209	2014
4715	LONESOME CV	3	1,088	Rural Local	67	92	Seal IIB	3,232	2014
49	LONG HOLLOW LP	3	1,970	Rural Local	67	92	Seal IIB	5,850	2014
2221	MARSHALL FORD RD	3	853	Rural Local	67	92	Seal IIB	2,534	2014

GISID	Street Name	Precinct	Area (yd2)	Class	PCI in Year	Improved PCI	Activity	Cost (\$)	Year
1576	PEDERNALES DR	3	729	Rural Local	67	92	Seal IIB	2,165	2014
1574	RIVER RD	3	5,669	Rural Local	67	92	Seal IIB	16,838	2014
1162	SIERRA BLANCA	3	2,234	Rural Local	67	92	Seal IIB	6,636	2014
7799	SOMERSET CANYON LA	3	553	Rural Local	67	92	Seal IIB	1,643	2014
2828	SPLENDOR PASS	3	871	Rural Local	67	92	Seal IIB	2,587	2014
4529	STAGECOACH WY	3	2,635	Rural Local	67	92	Seal IIB	7,827	2014
7359	TRAPINI PL	3	985	Rural Local	67	92	Seal IIB	2,926	2014
299	TRAVIS OAKS DR	3	935	Rural Local	67	92	Seal IIB	2,778	2014
4741	TRAVISTA DR	3	1,909	Rural Local	67	92	Seal IIB	5,669	2014
3961	WEIR LOOP CIR	3	2,255	Rural Local	67	92	Seal IIB	6,698	2014
6157	YUCCA DR	3	1,268	Rural Local	67	92	Seal IIB	3,766	2014
4455	MAYO ST	3	2,497	Rural Local	68	92	Seal IIB	7,415	2014
6353	MEADOWLARK ST	3	428	Rural Local	68	92	Seal IIB	1,271	2014
6133	HOKANSON RD	4	14,522	Rural Collector	34	98	Deep Mill and Overlay	211,734	2014
4142	JACOBSON RD	4	13,395	Rural Collector	34	98	Deep Mill and Overlay	195,302	2014
4637	WILLIAMSON RD	4	5,175	Rural Collector	36	98	Deep Mill and Overlay	75,446	2014
6144	WILLIAMSON RD	4	7,980	Rural Collector	36	98	Deep Mill and Overlay	116,342	2014
6264	VON QUINTUS RD	4	9,362	Rural Collector	37	98	Deep Mill and Overlay	136,505	2014
10017	BARTON CREEK BLVD	4	1,712	Urban Arterial	47	98	Deep Mill and Overlay	24,960	2014
7310	BLUFF SPRINGS RD	4	18,756	Urban Arterial	85	92	Microsurface	43,889	2014
10018	BARTON CREEK BLVD	4	3,742	Urban Arterial	51	96	Overlay IV A Moderate	36,712	2014
4641	CRANE RD	4	7,187	Rural Local	12	98	Partial Reconstruction	179,827	2014
5885	PANARAMA CT	4	3,065	Rural Local	12	98	Partial Reconstruction	76,684	2014
7701	PILAND TRIANGLE	4	2,026	Rural Local	14	98	Partial Reconstruction	50,691	2014
4132	LINDEN RD	4	4,939	Rural Collector	78	92	Seal IIA	11,558	2014
7717	MOORE RD	4	13,875	Rural Collector	78	92	Seal IIA	32,468	2014
7766	ELM GROVE RD	4	1,568	Rural Collector	80	92	Seal IIA	3,669	2014
7716	MOORE RD	4	4,437	Rural Collector	80	92	Seal IIA	10,382	2014
7712	CARL RD	4	5,813	Rural Arterial	85	92	Seal IIA	13,602	2014
8943	DALTON LA	4	2,675	Rural Arterial	85	92	Seal IIA	6,261	2014
4115	PEARCE LA	4	7,990	Rural Minor Arterial	85	92	Seal IIA	18,698	2014
4118	PEARCE LA	4	6,657	Rural Minor Arterial	85	92	Seal IIA	15,578	2014
7316	RODRIGUEZ RD	4	3,186	Rural Arterial	85	92	Seal IIA	7,454	2014
8693	SLAUGHTER LA	4	4,940	Rural Arterial	85	92	Seal IIA	11,560	2014
4119	WOLF LA	4	19,149	Rural Arterial	85	92	Seal IIA	44,808	2014
7708	MAHA CIR	4	2,285	Rural Local	63	92	Seal IIB	6,787	2014
6283	MARTIN LA	4	1,830	Rural Local	63	92	Seal IIB	5,434	2014
4234	PONDER LA	4	3,826	Rural Local	63	92	Seal IIB	11,362	2014
4156	SWISS DR	4	661	Rural Local	63	92	Seal IIB	1,963	2014
4499	SPARKLE DR	4	857	Rural Local	64	92	Seal IIB	2,544	2014
4171	VEVEY DR	4	2,027	Rural Local	64	92	Seal IIB	6,019	2014
6036	BULLET PASS	4	817	Rural Local	65	92	Seal IIB	2,425	2014
8004	COLTON RD	4	1,966	Rural Local	65	92	Seal IIB	5,840	2014
3841	GARDEN GATE DR	4	3,303	Rural Local	65	92	Seal IIB	9,810	2014
4177	SWISS DR	4	1,074	Rural Local	65	92	Seal IIB	3,188	2014
4160	VEVEY DR	4	1,698	Rural Local	65	92	Seal IIB	5,043	2014
4235	MAN O WAR AV	4	831	Rural Local	66	92	Seal IIB	2,469	2014

Travis County - \$11.0M Annual Rehab Plan, Sorted by Year-Activity

GISID	Street Name	Precinct	Area (yd2)	Class	PCI in Year	Improved PCI	Activity	Cost (\$)	Year
1699	OLD HWY 20	1	7,160	Rural Minor Arterial	26	98	Deep Mill and Overlay	100,528	2010
7770	TURNERSVILLE RD	4	7,409	Rural Arterial	26	98	Deep Mill and Overlay	104,020	2010
6704	BLAKE-MANOR RD	1	17,759	Rural Arterial	27	98	Deep Mill and Overlay	249,339	2010
6509	OLD LOCKHART HWY	4	6,078	Rural Arterial	27	98	Deep Mill and Overlay	85,333	2010
4640	TURNERSVILLE RD	4	12,451	Rural Arterial	27	98	Deep Mill and Overlay	174,812	2010
452	CAMERON RD	1	7,161	Rural Arterial	28	98	Deep Mill and Overlay	100,534	2010
6650	OLD LOCKHART HWY	3	15,942	Rural Arterial	28	98	Deep Mill and Overlay	223,824	2010
7978	CAMERON RD	1	4,593	Rural Arterial	29	98	Deep Mill and Overlay	64,480	2010
6576	PARSONS RD	1	11,519	Rural Arterial	29	98	Deep Mill and Overlay	161,729	2010
330	SANDEEN RD	1	10,884	Rural Arterial	29	98	Deep Mill and Overlay	152,805	2010
4643	TURNERSVILLE RD	4	5,884	Rural Arterial	29	98	Deep Mill and Overlay	82,615	2010
425	IMMANUEL RD	1	1,911	Rural Minor Arterial	30	98	Deep Mill and Overlay	26,831	2010
1655	JACOBSON RD	1	4,684	Rural Arterial	30	98	Deep Mill and Overlay	65,761	2010
1761	CAMERON RD	1	3,073	Rural Arterial	31	98	Deep Mill and Overlay	43,142	2010
7284	ELROY RD	4	5,850	Rural Arterial	31	98	Deep Mill and Overlay	82,131	2010
1681	FUCHS GROVE RD	1	14,786	Rural Arterial	31	98	Deep Mill and Overlay	207,590	2010
459	GREGG MANOR RD	1	7,870	Rural Arterial	33	98	Deep Mill and Overlay	110,490	2010
2917	PARSONS RD	1	5,874	Rural Arterial	33	98	Deep Mill and Overlay	82,478	2010
7668	BALLERSTEDT RD	1	20,966	Rural Arterial	34	98	Deep Mill and Overlay	294,360	2010
4102	FITZHUGH RD	3	5,584	Rural Minor Arterial	34	98	Deep Mill and Overlay	78,405	2010
8576	IMMANUEL RD	1	4,235	Rural Minor Arterial	34	98	Deep Mill and Overlay	59,455	2010
9010	FITZHUGH RD	3	7,933	Rural Minor Arterial	35	98	Deep Mill and Overlay	111,376	2010
9647	HEINE FARM RD	1	2,497	Rural Arterial	35	98	Deep Mill and Overlay	35,059	2010
446	IMMANUEL RD	1	2,121	Rural Minor Arterial	35	98	Deep Mill and Overlay	29,784	2010
338	MANDA CARLSON RD	1	12,361	Rural Arterial	35	98	Deep Mill and Overlay	173,553	2010
7958	MANDA CARLSON RD	1	2,176	Rural Arterial	35	98	Deep Mill and Overlay	30,555	2010
7971	CAMERON RD	1	2,519	Rural Arterial	36	98	Deep Mill and Overlay	35,363	2010
329	MANDA CARLSON RD	1	13,043	Rural Arterial	36	98	Deep Mill and Overlay	183,121	2010
7378	SASSMAN RD	3	21,409	Rural Arterial	36	98	Deep Mill and Overlay	300,585	2010
7048	TAYLOR LA	1	36,757	Rural Arterial	36	98	Deep Mill and Overlay	516,075	2010
7976	CAMERON RD	1	11,357	Rural Arterial	37	98	Deep Mill and Overlay	159,451	2010
7949	MEISTER LA	2	1,278	Rural Arterial	37	98	Deep Mill and Overlay	17,947	2010
7959	QUINLAN PARK RD	2	3,543	Rural Arterial	37	98	Deep Mill and Overlay	49,741	2010
7977	CAMERON RD	1	12,019	Rural Arterial	38	98	Deep Mill and Overlay	168,747	2010
8678	HAMILTON POOL RD	3	16,731	Rural Minor Arterial	38	98	Deep Mill and Overlay	234,900	2010
9648	HEINE FARM RD	1	2,343	Rural Arterial	38	98	Deep Mill and Overlay	32,894	2010
6389	JOHNNY MORRIS RD	1	8,555	Rural Arterial	38	98	Deep Mill and Overlay	120,106	2010
110	PRIEM LA	2	3,340	Rural Arterial	38	98	Deep Mill and Overlay	46,898	2010
811	WELLS BRANCH PKWY	2	165	Urban Arterial	82	92	Microsurface	371	2010
7474	QUINLAN PARK RD	2	117	Rural Arterial	40	96	Overlay IV A Moderate	1,104	2010
10034	PRIEM LA	2	165	Rural Arterial	41	96	Overlay IV A Moderate	1,555	2010
6172	WESTLAKE DR	2	644	Rural Collector	13	98	Partial Reconstruction	15,480	2010
24978	WESTLAKE DR	2	1,184	Rural Collector	15	98	Partial Reconstruction	28,456	2010
4252	OLD LOCKHART HWY	4	1,934	Rural Arterial	17	98	Partial Reconstruction	46,484	2010
7769	TURNERSVILLE RD	4	5,564	Rural Arterial	18	98	Partial Reconstruction	133,704	2010
7285	ELROY RD	4	2,222	Rural Arterial	19	98	Partial Reconstruction	53,383	2010
6056	SCHMIDT LA	1	4,134	Rural Arterial	19	98	Partial Reconstruction	99,347	2010
323	SANDEEN RD	1	15,081	Rural Arterial	20	98	Partial Reconstruction	362,388	2010
8641	HAMILTON POOL RD	3	12,630	Rural Minor Arterial	21	98	Partial Reconstruction	303,510	2010
6508	OLD LOCKHART HWY	4	11,319	Rural Arterial	21	98	Partial Reconstruction	271,990	2010
4131	ELROY RD	4	4,609	Rural Arterial	22	98	Partial Reconstruction	110,743	2010

GISID	Street Name	Precinct	Area (yd2)	Class	PCI in Year	Improved PCI	Activity	Cost (\$)	Year
339	JACOBSON RD	1	7,751	Rural Arterial	22	98	Partial Reconstruction	186,265	2010
7957	MANDA CARLSON RD	1	1,893	Rural Arterial	22	98	Partial Reconstruction	45,490	2010
2919	PARSONS RD	1	4,039	Rural Arterial	22	98	Partial Reconstruction	97,056	2010
453	SCHMIDT LA	1	5,168	Rural Arterial	22	98	Partial Reconstruction	124,182	2010
7699	THAXTON RD	3	6,955	Rural Arterial	22	98	Partial Reconstruction	167,133	2010
4642	TURNERSVILLE RD	4	5,419	Rural Arterial	22	98	Partial Reconstruction	130,227	2010
7768	TURNERSVILLE RD	4	8,015	Rural Arterial	22	98	Partial Reconstruction	192,608	2010
340	JACOBSON RD	1	12,294	Rural Arterial	23	98	Partial Reconstruction	295,436	2010
6059	MANDA CARLSON RD	1	7,544	Rural Arterial	23	98	Partial Reconstruction	181,286	2010
4487	OLD LOCKHART HWY	3	14,698	Rural Arterial	23	98	Partial Reconstruction	353,190	2010
451	SCHMIDT LA	1	10,412	Rural Arterial	24	98	Partial Reconstruction	250,207	2010
1184	BRONC DR	3	623	Urban Collector	12	100	Reconstruction R1	18,726	2010
2291	LITTLE FOX TRL	3	1,018	Urban Collector	12	100	Reconstruction R1	30,588	2010
10015	GREGG LN	1	4,316	Urban Collector	14	100	Reconstruction R1	129,744	2010
3133	MATADOR CIR	3	829	Urban Collector	19	100	Reconstruction R1	24,930	2010
41461	GREGG LN	1	1,798	Urban Collector	20	100	Reconstruction R1	54,037	2010
5429	ED ACKLIN RD	1	2,599	Urban Collector	9	100	Reconstruction R2	90,977	2010
9813	LIME CREEK RD	3	16,607	Rural Minor Arterial	75	92	Seal IIA	37,366	2010
7574	ROWE LA	2	272	Rural Arterial	75	92	Seal IIA	612	2010
3956	CIRCLE DR	3	1,805	Rural Arterial	76	92	Seal IIA	4,061	2010
9095	COMANCHE TRL	3	10,192	Rural Arterial	76	92	Seal IIA	22,933	2010
4151	ELROY RD	4	5,776	Rural Arterial	76	92	Seal IIA	12,995	2010
976	GRAND AVENUE PKWY	1	1,298	Rural Arterial	76	92	Seal IIA	2,921	2010
1096	GRAND AVENUE PKWY	1	3,156	Rural Arterial	76	92	Seal IIA	7,101	2010
41500	IMMANUEL RD	1	533	Rural Minor Arterial	76	92	Seal IIA	1,199	2010
9814	LIME CREEK RD	3	716	Rural Minor Arterial	76	92	Seal IIA	1,610	2010
3907	PEARCE LA	1	1,022	Rural Minor Arterial	76	92	Seal IIA	2,300	2010
8038	QUINLAN PARK RD	2	7,197	Rural Arterial	76	92	Seal IIA	16,192	2010
4251	RODRIGUEZ RD	4	4,480	Rural Arterial	76	92	Seal IIA	10,080	2010
9008	ROSS RD	1	746	Rural Minor Arterial	76	92	Seal IIA	1,679	2010
6233	SCHMIDT LA	3	4,147	Rural Arterial	76	92	Seal IIA	9,331	2010
4605	BLISS SPILLAR RD	3	2,139	Rural Minor Arterial	77	92	Seal IIA	4,813	2010
7277	BLISS SPILLAR RD	3	5,222	Rural Minor Arterial	77	92	Seal IIA	11,748	2010
1097	GRAND AVENUE PKWY	1	2,097	Rural Arterial	77	92	Seal IIA	4,718	2010
6084	JOHNNY MORRIS RD	1	2,591	Rural Arterial	77	92	Seal IIA	5,831	2010
7614	LIME CREEK RD	3	6,685	Rural Minor Arterial	77	92	Seal IIA	15,041	2010
4462	OLD LOCKHART HWY	3	7,774	Rural Arterial	77	92	Seal IIA	17,491	2010
7960	QUINLAN PARK RD	2	10,076	Rural Arterial	77	92	Seal IIA	22,671	2010
7315	RODRIGUEZ RD	4	9,607	Rural Arterial	77	92	Seal IIA	21,615	2010
8284	BRADSHAW RD	3	4,050	Rural Minor Arterial	78	92	Seal IIA	9,112	2010
3937	CIRCLE DR	3	4,372	Rural Arterial	78	92	Seal IIA	9,837	2010
9785	LIME CREEK RD	3	30,388	Rural Minor Arterial	78	92	Seal IIA	68,373	2010
9646	ROSS RD	1	2,106	Rural Minor Arterial	78	92	Seal IIA	4,738	2010
332	LUND CARLSON RD	1	6,519	Rural Arterial	79	92	Seal IIA	14,667	2010
4229	MC ANGUS RD	1	5,736	Rural Arterial	79	92	Seal IIA	12,907	2010
6128	PEARCE LA	1	12,394	Rural Minor Arterial	79	92	Seal IIA	27,887	2010
8709	ROSS RD	1	4,195	Rural Minor Arterial	79	92	Seal IIA	9,438	2010
8707	BEE CREEK RD	3	21,732	Rural Major Collector	60	92	Seal IIB	60,633	2010
439	CRYSTAL BEND DR	1	1,092	Rural Collector	60	92	Seal IIB	3,046	2010
5128	GLENLAKE DR	2	2,406	Rural Collector	60	92	Seal IIB	6,712	2010
178	LINDEMAN LA	3	3,130	Rural Collector	60	92	Seal IIB	8,732	2010
182	LINDEMAN LA	3	771	Rural Collector	60	92	Seal IIB	2,152	2010

GISID	Street Name	Precinct	Area (yd2)	Class	PCI in Year	Improved PCI	Activity	Cost (\$)	Year
1564	PACE BEND RD	3	7,114	Rural Collector	60	92	Seal IIB	19,848	2010
6779	SERENE HILLS DR	3	3,375	Rural Collector	60	92	Seal IIB	9,415	2010
4506	TWIN CREEKS RD	3	2,610	Rural Collector	60	92	Seal IIB	7,283	2010
3163	WESTLAKE DR	2	1,306	Rural Collector	60	92	Seal IIB	3,643	2010
6055	CAMERON RD	1	1,878	Rural Arterial	61	92	Seal IIB	5,240	2010
9269	COUNTY LINE RD	1	4,325	Rural Collector	61	92	Seal IIB	12,065	2010
1899	GLENLAKE DR	2	5,372	Rural Collector	61	92	Seal IIB	14,989	2010
7973	GREGG MANOR RD	1	17,538	Rural Arterial	61	92	Seal IIB	48,932	2010
7816	HAMANN LA	1	1,720	Rural Arterial	61	92	Seal IIB	4,800	2010
1382	HUDSON BEND RD	3	5,334	Rural Minor Collect	61	92	Seal IIB	14,882	2010
436	LAZYRIDGE DR	1	1,838	Rural Collector	61	92	Seal IIB	5,127	2010
2019	MECCA RD	2	560	Rural Collector	61	92	Seal IIB	1,562	2010
10050	OLD MANOR RD	1	1,421	Rural Collector	61	92	Seal IIB	3,964	2010
261	SHAW DR	3	3,526	Rural Collector	61	92	Seal IIB	9,836	2010
263	SHAW DR	3	2,275	Rural Collector	61	92	Seal IIB	6,347	2010
3191	THE HIGH RD	2	1,664	Rural Collector	61	92	Seal IIB	4,643	2010
4740	TRAILS END RD	3	1,738	Rural Collector	61	92	Seal IIB	4,850	2010
8479	BLAKE-MANOR RD	1	4,183	Rural Arterial	62	92	Seal IIB	11,671	2010
4619	EILERS RD	4	16,148	Rural Collector	62	92	Seal IIB	45,054	2010
9027	FRATE BARKER RD	3	3,747	Rural Arterial	62	92	Seal IIB	10,455	2010
61	FULKES LA	3	5,446	Rural Collector	62	92	Seal IIB	15,195	2010
2323	GENERAL WILLIAMSON DR	3	2,999	Rural Collector	62	92	Seal IIB	8,368	2010
1897	GLENLAKE DR	2	6,910	Rural Collector	62	92	Seal IIB	19,279	2010
4224	HEINE FARM RD	1	2,133	Rural Arterial	62	92	Seal IIB	5,950	2010
6033	HOKANSON RD	4	814	Rural Collector	62	92	Seal IIB	2,270	2010
1444	HUDSON BEND RD	3	1,388	Rural Minor Collect	62	92	Seal IIB	3,873	2010
3666	LONGHORN SKWY	3	1,088	Rural Collector	62	92	Seal IIB	3,036	2010
8114	R O DR	3	8,279	Rural Collector	62	92	Seal IIB	23,098	2010
12	ROUND MOUNTAIN RD	3	1,235	Rural Minor Arterial	62	92	Seal IIB	3,446	2010
7991	QUINLAN PARK RD	3	18,951	Rural Arterial	63	92	Seal IIB	52,874	2010
9412	QUINLAN PARK RD	2	2,291	Rural Arterial	63	92	Seal IIB	6,392	2010
7073	R O DR	3	6,412	Rural Collector	63	92	Seal IIB	17,890	2010
264	SHAW DR	3	863	Rural Collector	63	92	Seal IIB	2,409	2010
40621	SPRINKLE CUTOFF RD	1	1,166	Rural Collector	63	92	Seal IIB	3,254	2010
3807	AUSTIN'S COLONY BLVD	1	4,120	Rural Collector	64	92	Seal IIB	11,495	2010
8478	BLAKE-MANOR RD	1	5,888	Rural Arterial	64	92	Seal IIB	16,427	2010
4598	BLISS SPILLAR RD	3	3,545	Rural Minor Arterial	64	92	Seal IIB	9,891	2010
6082	CAMERON RD	1	12,567	Rural Arterial	64	92	Seal IIB	35,061	2010
2053	CUERNAVACA DR	2	1,347	Rural Minor Arterial	64	92	Seal IIB	3,759	2010
7767	ELM GROVE RD	4	15,550	Rural Collector	64	92	Seal IIB	43,385	2010
4158	ELROY RD	4	932	Rural Arterial	64	92	Seal IIB	2,601	2010
6778	FLINT ROCK RD	3	3,217	Rural Collector	64	92	Seal IIB	8,975	2010
7968	FLINT ROCK RD	3	3,413	Rural Collector	64	92	Seal IIB	9,523	2010
1679	GREGG LA	1	20,709	Rural Arterial	64	92	Seal IIB	57,778	2010
7817	HAMANN LA	1	8,052	Rural Arterial	64	92	Seal IIB	22,466	2010
173	LINDEMAN LA	3	1,170	Rural Collector	64	92	Seal IIB	3,265	2010
45040	PACE BEND RD	3	22,630	Rural Collector	64	92	Seal IIB	63,138	2010
7308	WESTLAKE DR	2	2,287	Rural Collector	64	92	Seal IIB	6,381	2010
3645	HAMILTON POOL RD	3	1,688	Rural Minor Arterial	65	92	Seal IIB	4,710	2010
9644	HEINE FARM RD	1	2,546	Rural Arterial	65	92	Seal IIB	7,102	2010
8787	PEARCE RD	2	599	Rural Collector	65	92	Seal IIB	1,671	2010
9232	QUINLAN PARK RD	2	8,098	Rural Arterial	65	92	Seal IIB	22,595	2010

GISID	Street Name	Precinct	Area (yd2)	Class	PCI in Year	Improved PCI	Activity	Cost (\$)	Year
60	ROUND MOUNTAIN RD	3	22,638	Rural Minor Arterial	65	92	Seal IIB	63,159	2010
320	CAMERON RD	2	4,001	Rural Arterial	66	92	Seal IIB	11,162	2010
3650	HAMILTON POOL RD	3	10,180	Rural Minor Arterial	66	92	Seal IIB	28,403	2010
335	NEW SWEDEN CHURCH RD	1	7,775	Rural Arterial	66	92	Seal IIB	21,691	2010
6741	OLD HWY 20	1	7,090	Rural Minor Arterial	66	92	Seal IIB	19,780	2010
6613	QUINLAN PARK RD	2	392	Rural Arterial	66	92	Seal IIB	1,093	2010
9195	QUINLAN PARK RD	2	4,493	Rural Arterial	66	92	Seal IIB	12,534	2010
2978	BLAKE-MANOR RD	1	3,349	Rural Arterial	67	92	Seal IIB	9,343	2010
4608	BLISS SPILLAR RD	3	2,100	Rural Minor Arterial	67	92	Seal IIB	5,858	2010
3962	CIRCLE DR	3	734	Rural Arterial	67	92	Seal IIB	2,048	2010
8886	COMANCHE TRL	3	3,085	Rural Arterial	67	92	Seal IIB	8,607	2010
45285	FRATE BARKER RD	3	1,048	Rural Arterial	67	92	Seal IIB	2,924	2010
7974	GREGG MANOR RD	1	7,962	Rural Arterial	67	92	Seal IIB	22,214	2010
3649	HAMILTON POOL RD	3	9,455	Rural Minor Arterial	67	92	Seal IIB	26,378	2010
336	NEW SWEDEN CHURCH RD	1	14,342	Rural Arterial	67	92	Seal IIB	40,015	2010
4443	OLD LOCKHART HWY	4	5,386	Rural Arterial	67	92	Seal IIB	15,026	2010
7710	OLD LOCKHART HWY	3	4,252	Rural Arterial	67	92	Seal IIB	11,864	2010
1762	SPRINKLE RD	1	9,655	Rural Arterial	67	92	Seal IIB	26,936	2010
6185	BRODIE LA	3	965	Rural Arterial	68	92	Seal IIB	2,691	2010
7280	CAMERON RD	1	1,262	Rural Arterial	69	92	Seal IIB	3,521	2010
3999	FITZHUGH RD	3	4,949	Rural Minor Arterial	69	92	Seal IIB	13,807	2010
68	ROUND MOUNTAIN RD	3	1,537	Rural Minor Arterial	69	92	Seal IIB	4,288	2010
9463	ANDERSON MILL RD	3	8,221	Rural Minor Arterial	70	92	Seal IIB	22,936	2010
8314	BRADSHAW RD	3	20,009	Rural Minor Arterial	70	92	Seal IIB	55,826	2010
1764	CAMERON RD	1	513	Rural Arterial	70	92	Seal IIB	1,431	2010
8639	HAMILTON POOL RD	3	689	Rural Minor Arterial	70	92	Seal IIB	1,923	2010
1701	JOHNNY MORRIS RD	1	11,666	Rural Arterial	70	92	Seal IIB	32,548	2010
2981	LOCKWOOD RD	1	3,292	Rural Arterial	70	92	Seal IIB	9,186	2010
2982	LOCKWOOD RD	1	3,728	Rural Arterial	70	92	Seal IIB	10,401	2010
1666	OLD KIMBRO RD	1	17,258	Rural Arterial	70	92	Seal IIB	48,151	2010
8044	QUINLAN PARK RD	2	5,809	Rural Arterial	70	92	Seal IIB	16,207	2010
8289	ROWE LA	2	2,270	Rural Arterial	70	92	Seal IIB	6,334	2010
8290	ROWE LA	2	2,962	Rural Arterial	70	92	Seal IIB	8,264	2010
8694	SLAUGHTER LA	4	22,882	Rural Arterial	70	92	Seal IIB	63,841	2010
6179	SOUTHWEST PKWY	3	11,704	Rural Arterial	70	92	Seal IIB	32,654	2010
9464	ANDERSON MILL RD	3	14,098	Rural Minor Arterial	71	92	Seal IIB	39,333	2010
45286	GRAND AVENUE PKWY	2	5,493	Rural Arterial	71	92	Seal IIB	15,325	2010
3647	HAMILTON POOL RD	3	2,709	Rural Minor Arterial	71	92	Seal IIB	7,559	2010
8965	JOHNNY MORRIS RD	4	25,965	Rural Arterial	71	92	Seal IIB	72,443	2010
6541	ROUND MOUNTAIN RD	3	5,009	Rural Minor Arterial	71	92	Seal IIB	13,976	2010
133	ROWE LA	2	3,411	Rural Arterial	71	92	Seal IIB	9,518	2010
7321	SOUTHWEST PKWY	3	37,224	Rural Arterial	71	92	Seal IIB	103,855	2010
4599	BLISS SPILLAR RD	3	2,588	Rural Minor Arterial	72	92	Seal IIB	7,221	2010
4609	BLISS SPILLAR RD	3	1,248	Rural Minor Arterial	72	92	Seal IIB	3,483	2010
7276	BLISS SPILLAR RD	3	13,447	Rural Minor Arterial	72	92	Seal IIB	37,518	2010
1094	GRAND AVENUE PKWY	2	11,996	Rural Arterial	72	92	Seal IIB	33,469	2010
8637	HAMILTON POOL RD	3	3,337	Rural Minor Arterial	72	92	Seal IIB	9,311	2010
9411	QUINLAN PARK RD	2	1,209	Rural Arterial	72	92	Seal IIB	3,372	2010
7575	ROWE LA	2	2,256	Rural Arterial	72	92	Seal IIB	6,294	2010
4269	BRODIE LA	3	1,171	Rural Arterial	73	92	Seal IIB	3,266	2010
6129	BRODIE LA	3	2,735	Rural Arterial	73	92	Seal IIB	7,632	2010
8642	HAMILTON POOL RD	3	3,059	Rural Minor Arterial	73	92	Seal IIB	8,535	2010

GISID	Street Name	Precinct	Area (yd2)	Class	PCI in Year	Improved PCI	Activity	Cost (\$)	Year
7429	QUINLAN PARK RD	2	3,005	Rural Arterial	73	92	Seal IIB	8,383	2010
3654	BELL SPRINGS RD	3	1,560	Rural Arterial	74	92	Seal IIB	4,352	2010
4258	BRODIE LA	3	2,243	Rural Arterial	74	92	Seal IIB	6,259	2010
6978	HAMILTON POOL RD	3	25,699	Rural Minor Arterial	74	92	Seal IIB	71,701	2010
4122	PEARCE LA	4	7,161	Rural Minor Arterial	74	92	Seal IIB	19,980	2010
6540	ROUND MOUNTAIN RD	3	2,083	Rural Minor Arterial	74	92	Seal IIB	5,813	2010
9436	ROWE LA	2	1,865	Rural Arterial	74	92	Seal IIB	5,202	2010
1095	GRAND AVENUE PKWY	1	2,354	Rural Arterial	75	92	Seal IIB	6,569	2010
9009	ROSS RD	1	4,118	Rural Minor Arterial	75	92	Seal IIB	11,489	2010
1673	LITTIG RD	1	9,723	Rural Minor Collect	25	98	Deep Mill and Overlay	137,385	2011
6244	OLD LOCKHART RD	4	4,881	Rural Minor Collect	25	98	Deep Mill and Overlay	68,966	2011
6083	OLD MANOR RD	1	4,222	Rural Collector	26	98	Deep Mill and Overlay	59,659	2011
3160	THE HIGH RD	2	2,748	Rural Collector	26	98	Deep Mill and Overlay	38,823	2011
4618	MAHA LOOP RD	4	11,522	Rural Collector	27	98	Deep Mill and Overlay	162,808	2011
8288	MAHA LOOP RD	4	16,748	Rural Collector	27	98	Deep Mill and Overlay	236,651	2011
1670	ALBERT VOELKER RD	1	12,171	Rural Arterial	34	98	Deep Mill and Overlay	171,982	2011
7975	CAMERON RD	1	2,098	Rural Arterial	34	98	Deep Mill and Overlay	29,639	2011
8964	JOHNNY MORRIS RD	4	2,549	Rural Arterial	34	98	Deep Mill and Overlay	36,011	2011
7698	THAXTON RD	3	6,114	Rural Arterial	34	98	Deep Mill and Overlay	86,393	2011
7658	LUND CARLSON RD	1	6,031	Rural Arterial	35	98	Deep Mill and Overlay	85,217	2011
7956	MANDA RD	1	3,723	Rural Arterial	35	98	Deep Mill and Overlay	52,604	2011
7720	MC ANGUS RD	4	15,250	Rural Arterial	35	98	Deep Mill and Overlay	215,488	2011
6143	TURNERSVILLE RD	4	5,720	Rural Arterial	35	98	Deep Mill and Overlay	80,827	2011
1675	FUCHS GROVE RD	1	9,466	Rural Arterial	36	98	Deep Mill and Overlay	133,760	2011
380	IMMANUEL RD	1	280	Rural Minor Arterial	36	98	Deep Mill and Overlay	3,956	2011
2985	TAYLOR LA	1	2,718	Rural Arterial	36	98	Deep Mill and Overlay	38,403	2011
8315	CAMERON RD	1	10,485	Rural Arterial	37	98	Deep Mill and Overlay	148,158	2011
9285	CAMERON RD	1	25,683	Rural Arterial	37	98	Deep Mill and Overlay	362,906	2011
3921	CIRCLE DR	3	1,187	Rural Arterial	37	98	Deep Mill and Overlay	16,766	2011
457	FUCHS GROVE RD	1	5,313	Rural Arterial	37	98	Deep Mill and Overlay	75,070	2011
437	IMMANUEL RD	1	2,228	Rural Minor Arterial	37	98	Deep Mill and Overlay	31,484	2011
309	LUND CARLSON RD	1	12,527	Rural Arterial	37	98	Deep Mill and Overlay	176,999	2011
7955	MANDA RD	1	10,970	Rural Arterial	37	98	Deep Mill and Overlay	155,009	2011
9625	PARSONS RD	1	6,186	Rural Arterial	37	98	Deep Mill and Overlay	87,410	2011
7669	BALLERSTEDT RD	1	1,813	Rural Arterial	38	98	Deep Mill and Overlay	25,620	2011
6414	BULLICK HOLLOW RD	3	5,097	Rural Arterial	38	98	Deep Mill and Overlay	72,018	2011
7970	CAMERON RD	1	13,854	Rural Arterial	38	98	Deep Mill and Overlay	195,754	2011
1689	FUCHS GROVE RD	1	8,217	Rural Arterial	38	98	Deep Mill and Overlay	116,111	2011
1676	GREGG MANOR RD	1	14,652	Rural Arterial	38	98	Deep Mill and Overlay	207,029	2011
1690	GREGG MANOR RD	1	5,436	Rural Arterial	38	98	Deep Mill and Overlay	76,816	2011
386	IMMANUEL RD	1	962	Rural Minor Arterial	38	98	Deep Mill and Overlay	13,587	2011
8577	IMMANUEL RD	1	2,073	Rural Minor Arterial	38	98	Deep Mill and Overlay	29,285	2011
7663	LUND CARLSON RD	1	1,305	Rural Arterial	38	98	Deep Mill and Overlay	18,440	2011
9624	PARSONS RD	1	7,180	Rural Arterial	38	98	Deep Mill and Overlay	101,449	2011
6415	BULLICK HOLLOW RD	3	498	Rural Arterial	39	98	Deep Mill and Overlay	7,039	2011
8316	CAMERON RD	1	9,288	Rural Arterial	39	98	Deep Mill and Overlay	131,245	2011
408	IMMANUEL RD	1	2,391	Rural Minor Arterial	39	98	Deep Mill and Overlay	33,788	2011
450	IMMANUEL RD	2	1,974	Rural Minor Arterial	39	98	Deep Mill and Overlay	27,891	2011
7659	LUND CARLSON RD	1	6,078	Rural Arterial	39	98	Deep Mill and Overlay	85,880	2011
2689	QUINLAN PARK RD	2	2,032	Rural Arterial	39	98	Deep Mill and Overlay	28,713	2011
73	ROUND MOUNTAIN RD	3	916	Rural Minor Arterial	39	98	Deep Mill and Overlay	12,946	2011
1769	SPRINKLE RD	1	8,162	Rural Arterial	39	98	Deep Mill and Overlay	115,326	2011

GISID	Street Name	Precinct	Area (yd2)	Class	PCI in Year	Improved PCI	Activity	Cost (\$)	Year
6126	TUCKER HILL LA	4	1,569	Rural Arterial	40	98	Deep Mill and Overlay	22,172	2011
7118	BARTON CREEK BLVD	4	2,616	Urban Arterial	41	98	Deep Mill and Overlay	36,964	2011
1770	FERGUSON LA	1	4,845	Urban Arterial	43	98	Deep Mill and Overlay	68,455	2011
4343	BLUFF SPRINGS RD	3	1,870	Urban Arterial	80	92	Microsurface	4,208	2011
4310	BRODIE LA	3	1,404	Urban Arterial	80	92	Microsurface	3,158	2011
7990	RIVER PLACE BLVD	2	3,942	Urban Arterial	80	92	Microsurface	8,870	2011
940	HOWARD LA	2	2,629	Urban Principal Arterial	81	92	Microsurface	5,915	2011
7291	HOWARD LA	2	9,693	Urban Principal Arterial	81	92	Microsurface	21,809	2011
3338	LOST CREEK BLVD	2	1,958	Urban Minor Arterial	81	92	Microsurface	4,404	2011
3384	LOST CREEK BLVD	2	1,523	Urban Minor Arterial	81	92	Microsurface	3,427	2011
2991	DECKER LAKE RD	1	6,754	Urban Minor Arterial	82	92	Microsurface	15,197	2011
2997	DECKER LAKE RD	1	1,833	Urban Minor Arterial	82	92	Microsurface	4,124	2011
45198	HOWARD LA	1	2,431	Urban Principal Arterial	82	92	Microsurface	5,471	2011
3355	LOST CREEK BLVD	2	871	Urban Minor Arterial	82	92	Microsurface	1,959	2011
3423	LOST CREEK BLVD	2	6,303	Urban Minor Arterial	82	92	Microsurface	14,182	2011
3595	LOST CREEK BLVD	4	948	Urban Minor Arterial	82	92	Microsurface	2,133	2011
1782	SPRINGDALE RD	1	1,026	Urban Arterial	82	92	Microsurface	2,309	2011
809	WELLS BRANCH PKWY	2	2,745	Urban Arterial	82	92	Microsurface	6,176	2011
834	WELLS BRANCH PKWY	1	270	Urban Arterial	82	92	Microsurface	607	2011
861	WELLS BRANCH PKWY	1	5,811	Urban Arterial	82	92	Microsurface	13,075	2011
7310	BLUFF SPRINGS RD	4	18,756	Urban Arterial	83	92	Microsurface	42,201	2011
4291	BRODIE LA	3	1,094	Urban Arterial	83	92	Microsurface	2,461	2011
2993	DECKER LAKE RD	1	4,025	Urban Minor Arterial	83	92	Microsurface	9,056	2011
3325	LOST CREEK BLVD	2	633	Urban Minor Arterial	83	92	Microsurface	1,425	2011
3371	LOST CREEK BLVD	2	1,639	Urban Minor Arterial	83	92	Microsurface	3,688	2011
3396	LOST CREEK BLVD	4	1,817	Urban Minor Arterial	83	92	Microsurface	4,087	2011
3428	LOST CREEK BLVD	4	985	Urban Minor Arterial	83	92	Microsurface	2,217	2011
7041	LOST CREEK BLVD	4	2,368	Urban Minor Arterial	83	92	Microsurface	5,329	2011
63	NAMELESS RD	3	868	Urban Arterial	83	92	Microsurface	1,952	2011
7314	RIVER PLACE BLVD	2	1,266	Urban Arterial	83	92	Microsurface	2,849	2011
2415	STEINER RANCH BLVD	2	3,243	Urban Arterial	83	92	Microsurface	7,297	2011
4274	BRODIE LA	3	1,555	Urban Arterial	84	92	Microsurface	3,499	2011
936	HARRIS RIDGE BLVD	1	5,952	Urban Minor Arterial	84	92	Microsurface	13,393	2011
9603	HARRIS RIDGE BLVD	1	3,111	Urban Minor Arterial	84	92	Microsurface	6,999	2011
931	THERMAL DR	1	3,434	Urban Arterial	84	92	Microsurface	7,728	2011
3313	LOST CREEK BLVD	2	8,092	Urban Minor Arterial	85	92	Microsurface	18,206	2011
3882	MC KINNEY FALLS PKWY	1	2,634	Urban Minor Arterial	85	92	Microsurface	5,927	2011
1888	RIVER PLACE BLVD	2	1,253	Urban Arterial	85	92	Microsurface	2,819	2011
4463	FRATE BARKER RD	3	3,495	Rural Arterial	40	96	Overlay IV A Moderate	33,338	2011
7726	MC ANGUS RD	4	5,022	Rural Arterial	40	96	Overlay IV A Moderate	47,911	2011
4644	TURNERSVILLE RD SOUTH	4	15,147	Rural Arterial	40	96	Overlay IV A Moderate	144,500	2011
6416	BULLICK HOLLOW RD	3	1,371	Rural Arterial	41	96	Overlay IV A Moderate	13,079	2011
369	CAMERON RD	1	11,474	Rural Arterial	41	96	Overlay IV A Moderate	109,461	2011
458	CAMERON RD	1	6,967	Rural Arterial	41	96	Overlay IV A Moderate	66,462	2011
1665	ALBERT VOELKER RD	1	14,017	Rural Arterial	42	96	Overlay IV A Moderate	133,721	2011
370	CAMERON RD	1	4,883	Rural Arterial	42	96	Overlay IV A Moderate	46,588	2011
3981	CIRCLE DR	3	1,050	Rural Arterial	42	96	Overlay IV A Moderate	10,013	2011
9619	PARSONS RD	1	2,941	Rural Arterial	42	96	Overlay IV A Moderate	28,053	2011
5411	PARSONS RD	1	2,176	Rural Arterial	43	96	Overlay IV A Moderate	20,764	2011
9231	QUINLAN PARK RD	2	2,875	Rural Arterial	44	96	Overlay IV A Moderate	27,424	2011
5235	GERONIMO TRL	3	306	Rural Collector	15	98	Partial Reconstruction	7,425	2011
10103	FARMHAVEN RD	1	5,609	Rural Collector	16	98	Partial Reconstruction	136,293	2011

GISID	Street Name	Precinct	Area (yd2)	Class	PCI in Year	Improved PCI	Activity	Cost (\$)	Year
100	PETER MARTIN RD	2	1,126	Rural Collector	16	98	Partial Reconstruction	27,372	2011
443	CRYSTAL BEND DR	1	1,079	Rural Collector	19	98	Partial Reconstruction	26,211	2011
7283	ELROY RD	4	1,677	Rural Collector	19	98	Partial Reconstruction	40,760	2011
45283	THE HIGH RD	2	1,125	Rural Collector	19	98	Partial Reconstruction	27,336	2011
8436	VON QUINTUS RD	4	7,603	Rural Collector	19	98	Partial Reconstruction	184,764	2011
2282	GERONIMO TRL	3	266	Rural Collector	20	98	Partial Reconstruction	6,453	2011
8951	HOG EYE RD	1	1,802	Rural Collector	20	98	Partial Reconstruction	43,789	2011
1763	CAMERON RD	1	3,267	Rural Arterial	22	98	Partial Reconstruction	79,393	2011
7286	GREGG LN	1	8,253	Rural Arterial	23	98	Partial Reconstruction	200,552	2011
9762	PRIEM LA	2	5,180	Rural Arterial	24	98	Partial Reconstruction	125,863	2011
7079	BOYCE LA	1	5,973	Urban Minor Arterial	25	98	Partial Reconstruction	145,144	2011
3648	DESTINY HILLS DR	3	9,999	Urban Collector	25	98	Partial Reconstruction	242,976	2011
455	GREGG LN	1	6,461	Urban Collector	25	98	Partial Reconstruction	156,997	2011
30558	HILLTOP DR	3	311	Urban Collector	27	98	Partial Reconstruction	7,549	2011
39414	N WEBBERWOOD WAY	1	956	Urban Collector	27	98	Partial Reconstruction	23,219	2011
545	GRAND AVENUE PKWY	1	7,064	Urban Arterial	30	98	Partial Reconstruction	171,666	2011
7322	SPRINGDALE RD	1	17,509	Urban Arterial	33	98	Partial Reconstruction	425,459	2011
10019	BARTON CREEK BLVD	4	4,521	Urban Arterial	34	98	Partial Reconstruction	109,865	2011
544	GRAND AVENUE PKWY	1	6,306	Urban Arterial	36	98	Partial Reconstruction	153,246	2011
7071	GRAND AVENUE PKWY	2	1,206	Urban Arterial	36	98	Partial Reconstruction	29,306	2011
5747	DESTINY CV	3	2,571	Urban Collector	19	100	Reconstruction R1	77,982	2011
10016	GREGG LN	2	10,042	Urban Collector	19	100	Reconstruction R1	304,575	2011
3123	MATADOR CIR	2	1,782	Urban Collector	21	100	Reconstruction R1	54,035	2011
8954	NEW KATY LA	2	2,572	Urban Collector	22	100	Reconstruction R1	78,001	2011
23607	LAKESHORE DR	2	697	Urban Collector	24	100	Reconstruction R1	21,147	2011
5355	AQUA VERDE CT	2	894	Urban Collector	25	100	Reconstruction R1	27,123	2011
6344	LOCKWOOD SPRINGS RD	1	2,337	Urban Collector	15	100	Reconstruction R2	82,667	2011
7961	STEGER LA	1	7,816	Urban Collector	17	100	Reconstruction R2	276,460	2011
354	BLACK LOCUST DR	2	1,321	Urban Collector	18	100	Reconstruction R2	46,728	2011
8573	KILLINGSWORTH LA	1	7,308	Urban Collector	19	100	Reconstruction R2	258,489	2011
3041	IMPERIAL DR	1	2,198	Urban Collector	20	100	Reconstruction R2	77,751	2011
26176	BRATTON LN	2	212	Urban Collector	22	100	Reconstruction R2	7,513	2011
7324	SPRINGDALE RD	1	3,301	Urban Arterial	23	100	Reconstruction R2	116,756	2011
333	NEW SWEDEN CHURCH RD	1	7,431	Rural Arterial	76	92	Seal IIA	16,719	2011
3911	PEARCE LA	1	2,828	Rural Minor Arterial	76	92	Seal IIA	6,362	2011
7538	JOHNNY MORRIS RD	1	9,142	Rural Arterial	77	92	Seal IIA	20,570	2011
8693	SLAUGHTER LA	4	4,940	Rural Arterial	77	92	Seal IIA	11,115	2011
7377	THAXTON RD	3	20,124	Rural Arterial	77	92	Seal IIA	45,278	2011
7287	HERGOTZ LA	1	13,067	Rural Arterial	78	92	Seal IIA	29,401	2011
3909	PEARCE LA	1	958	Rural Minor Arterial	78	92	Seal IIA	2,156	2011
4118	PEARCE LA	4	6,657	Rural Minor Arterial	78	92	Seal IIA	14,979	2011
9486	ROSS RD	1	14,075	Rural Minor Arterial	78	92	Seal IIA	31,670	2011
3941	CIRCLE DR	3	1,292	Rural Arterial	79	92	Seal IIA	2,906	2011
9096	COMANCHE TRL	3	1,086	Rural Arterial	79	92	Seal IIA	2,443	2011
7570	GRAND AVENUE PKWY	2	3,518	Rural Arterial	79	92	Seal IIA	7,916	2011
9786	LIME CREEK RD	3	1,056	Rural Minor Arterial	79	92	Seal IIA	2,375	2011
4115	PEARCE LA	4	7,990	Rural Minor Arterial	79	92	Seal IIA	17,978	2011
7316	RODRIGUEZ RD	4	3,186	Rural Arterial	79	92	Seal IIA	7,168	2011
6178	SOUTHWEST PKWY	3	12,295	Rural Arterial	79	92	Seal IIA	27,664	2011
7390	BLAKE-MANOR RD	1	149	Rural Arterial	80	92	Seal IIA	335	2011
1879	CITY PARK RD	2	16,040	Rural Arterial	80	92	Seal IIA	36,089	2011
1895	CITY PARK RD	2	3,623	Rural Arterial	80	92	Seal IIA	8,151	2011

GISID	Street Name	Precinct	Area (yd2)	Class	PCI in Year	Improved PCI	Activity	Cost (\$)	Year
8607	CITY PARK RD	3	3,978	Rural Arterial	80	92	Seal IIA	8,951	2011
8037	QUINLAN PARK RD	2	4,876	Rural Arterial	80	92	Seal IIA	10,971	2011
8770	QUINLAN PARK RD	2	4,043	Rural Arterial	80	92	Seal IIA	9,097	2011
3602	SOUTHWEST PKWY	3	100,365	Rural Arterial	80	92	Seal IIA	225,821	2011
4119	WOLF LA	4	19,149	Rural Arterial	80	92	Seal IIA	43,085	2011
7712	CARL RD	4	5,813	Rural Arterial	81	92	Seal IIA	13,079	2011
3954	CIRCLE DR	3	4,582	Rural Arterial	81	92	Seal IIA	10,310	2011
4218	COLTON-BLUFF SPRINGS R	3	569	Rural Arterial	81	92	Seal IIA	1,280	2011
8944	DALTON LA	1	7,723	Rural Arterial	81	92	Seal IIA	17,376	2011
248	LIME CREEK RD	3	12,713	Rural Minor Arterial	81	92	Seal IIA	28,604	2011
7982	LIME CREEK RD	3	2,157	Rural Minor Arterial	81	92	Seal IIA	4,853	2011
1668	OLD HWY 20	1	32,906	Rural Minor Arterial	81	92	Seal IIA	74,038	2011
7709	OLD LOCKHART HWY	3	1,648	Rural Arterial	81	92	Seal IIA	3,709	2011
7319	SOUTHWEST PKWY	3	19,193	Rural Arterial	81	92	Seal IIA	43,184	2011
6784	ANDERSON MILL RD	3	2,422	Rural Minor Arterial	82	92	Seal IIA	5,449	2011
41504	CARL RD	4	790	Rural Arterial	82	92	Seal IIA	1,778	2011
4464	FRATE BARKER RD	3	1,395	Rural Arterial	82	92	Seal IIA	3,139	2011
4227	MC ANGUS RD	1	4,756	Rural Arterial	82	92	Seal IIA	10,701	2011
25927	ROSS RD	1	1,635	Rural Minor Arterial	82	92	Seal IIA	3,679	2011
6984	BLUE GOOSE RD	1	13,134	Rural Arterial	83	92	Seal IIA	29,550	2011
6167	CITY PARK RD	2	1,557	Rural Arterial	83	92	Seal IIA	3,503	2011
10934	GRAND AVENUE PKWY	1	1,826	Rural Arterial	83	92	Seal IIA	4,109	2011
3876	HERGOTZ LA	1	4,639	Rural Arterial	83	92	Seal IIA	10,437	2011
7320	SOUTHWEST PKWY	3	69,327	Rural Arterial	83	92	Seal IIA	155,986	2011
7981	ANDERSON MILL RD	3	4,735	Rural Minor Arterial	84	92	Seal IIA	10,653	2011
9598	CUERNAVACA DR	2	649	Rural Minor Arterial	84	92	Seal IIA	1,459	2011
9599	CUERNAVACA DR	2	1,640	Rural Minor Arterial	84	92	Seal IIA	3,690	2011
8943	DALTON LA	4	2,675	Rural Arterial	84	92	Seal IIA	6,020	2011
3900	PEARCE LA	1	1,155	Rural Minor Arterial	84	92	Seal IIA	2,598	2011
9007	ROSS RD	1	762	Rural Minor Arterial	84	92	Seal IIA	1,714	2011
8342	ANDERSON MILL RD	3	1,413	Rural Minor Arterial	85	92	Seal IIA	3,180	2011
7569	GRAND AVENUE PKWY	2	5,893	Rural Arterial	85	92	Seal IIA	13,260	2011
7723	ROSS RD	1	2,025	Rural Minor Arterial	85	92	Seal IIA	4,556	2011
2999	NEZ PERCE TRACE	1	10,680	Rural Collector	61	92	Seal IIB	30,759	2011
2995	NEZ PERCE TRACE	1	8,241	Rural Collector	62	92	Seal IIB	23,734	2011
1013	PFLUGERVILLE LP	1	1,104	Rural Collector	62	92	Seal IIB	3,180	2011
10014	BLAKE-MANOR RD	1	4,097	Rural Minor Collector	63	92	Seal IIB	11,800	2011
2115	CANYON EDGE DR	2	4,373	Rural Collector	63	92	Seal IIB	12,594	2011
2831	FLINT ROCK RD	3	2,095	Rural Collector	63	92	Seal IIB	6,033	2011
2234	GENERAL WILLIAMSON DR	3	1,829	Rural Collector	63	92	Seal IIB	5,266	2011
1900	GLENLAKE DR	2	7,191	Rural Collector	63	92	Seal IIB	20,711	2011
1901	GLENLAKE DR	2	4,949	Rural Collector	63	92	Seal IIB	14,254	2011
9764	HUNTERS BEND RD	1	234	Rural Collector	63	92	Seal IIB	673	2011
197	LINDEMAN LA	3	1,173	Rural Collector	63	92	Seal IIB	3,379	2011
4631	OLD LOCKHART RD	4	3,242	Rural Minor Collect	63	92	Seal IIB	9,337	2011
2005	RIVER HILLS RD	2	4,920	Rural Collector	63	92	Seal IIB	14,170	2011
2829	SERENE HILLS DR	3	3,740	Rural Collector	63	92	Seal IIB	10,773	2011
8971	TRAILS END RD	3	9,450	Rural Collector	63	92	Seal IIB	27,217	2011
4517	TWIN CREEKS RD	4	6,412	Rural Collector	63	92	Seal IIB	18,465	2011
2819	BEE CREEK RD	3	4,725	Rural Major Collector	64	92	Seal IIB	13,609	2011
3251	CASTLE RIDGE RD	2	1,887	Rural Collector	64	92	Seal IIB	5,434	2011
4927	COMANCHE TRL	3	4,420	Rural Collector	64	92	Seal IIB	12,729	2011

GISID	Street Name	Precinct	Area (yd2)	Class	PCI in Year	Improved PCI	Activity	Cost (\$)	Year
6160	D-K RANCH RD	3	362	Rural Collector	64	92	Seal IIB	1,042	2011
58	FULKES LA	3	3,269	Rural Collector	64	92	Seal IIB	9,413	2011
4250	MAHA LOOP RD	4	2,358	Rural Collector	64	92	Seal IIB	6,791	2011
7705	MAHA LOOP RD	4	1,875	Rural Collector	64	92	Seal IIB	5,400	2011
1952	MECCA RD	2	210	Rural Collector	64	92	Seal IIB	605	2011
8588	R O DR	3	690	Rural Collector	64	92	Seal IIB	1,987	2011
8589	R O DR	3	2,730	Rural Collector	64	92	Seal IIB	7,864	2011
6798	RIVER HILLS RD	2	4,256	Rural Collector	64	92	Seal IIB	12,257	2011
10051	SYLVESTER FORD RD	3	9,475	Rural Collector	64	92	Seal IIB	27,289	2011
3094	TORO CANYON RD	2	1,737	Rural Collector	64	92	Seal IIB	5,002	2011
254	TRAILS END RD	3	805	Rural Collector	64	92	Seal IIB	2,320	2011
4509	TWIN CREEKS RD	3	649	Rural Collector	64	92	Seal IIB	1,869	2011
6372	WESTLAKE DR	2	1,414	Rural Collector	64	92	Seal IIB	4,073	2011
2077	DELGADO WY	2	1,279	Rural Collector	65	92	Seal IIB	3,683	2011
4620	DOYLE OVERTON RD	4	4,500	Rural Collector	65	92	Seal IIB	12,960	2011
25747	FLINT ROCK RD	3	1,436	Rural Collector	65	92	Seal IIB	4,136	2011
2880	LAKEHURST RD	3	341	Rural Collector	65	92	Seal IIB	983	2011
191	LINDEMAN LA	3	1,567	Rural Collector	65	92	Seal IIB	4,512	2011
2430	STEWART RD	3	1,918	Rural Collector	65	92	Seal IIB	5,523	2011
6371	WESTLAKE DR	3	4,187	Rural Collector	65	92	Seal IIB	12,058	2011
6669	AUSTIN'S COLONY BLVD	1	663	Rural Collector	66	92	Seal IIB	1,909	2011
7221	CRYSTAL BEND DR	1	511	Rural Collector	66	92	Seal IIB	1,471	2011
4613	DOYLE OVERTON RD	4	9,967	Rural Collector	66	92	Seal IIB	28,705	2011
2246	GENERAL WILLIAMSON DR	3	476	Rural Collector	66	92	Seal IIB	1,371	2011
1894	GLENLAKE DR	2	1,877	Rural Collector	66	92	Seal IIB	5,405	2011
9201	LONGHORN SKWY	3	1,969	Rural Collector	66	92	Seal IIB	5,672	2011
1955	MECCA RD	2	685	Rural Collector	66	92	Seal IIB	1,973	2011
1578	OLD FERRY RD	3	650	Rural Collector	66	92	Seal IIB	1,873	2011
1598	OLD FERRY RD	3	7,140	Rural Collector	66	92	Seal IIB	20,563	2011
6390	OLD FERRY RD	3	264	Rural Collector	66	92	Seal IIB	760	2011
1547	PALEFACE RANCH RD	3	8,214	Rural Collector	66	92	Seal IIB	23,657	2011
269	SHAW DR	3	1,599	Rural Collector	66	92	Seal IIB	4,606	2011
1639	THURMAN BEND RD	3	837	Rural Collector	66	92	Seal IIB	2,411	2011
3810	AUSTIN'S COLONY BLVD	1	1,154	Rural Collector	67	92	Seal IIB	3,325	2011
2076	CANYON EDGE DR	2	831	Rural Collector	67	92	Seal IIB	2,392	2011
2901	COUNTY LINE RD	1	8,359	Rural Collector	67	92	Seal IIB	24,075	2011
7515	COUNTY LINE RD	1	15,504	Rural Collector	67	92	Seal IIB	44,652	2011
7222	CRYSTAL BEND DR	1	528	Rural Collector	67	92	Seal IIB	1,520	2011
2478	DEBBA DR	3	1,087	Rural Collector	67	92	Seal IIB	3,130	2011
6142	DOYLE OVERTON RD	4	5,000	Rural Collector	67	92	Seal IIB	14,400	2011
9344	FLINT ROCK RD	3	948	Rural Collector	67	92	Seal IIB	2,729	2011
1409	HUDSON BEND RD	3	4,331	Rural Minor Collect	67	92	Seal IIB	12,473	2011
4135	JACOBSON RD	4	5,455	Rural Collector	67	92	Seal IIB	15,709	2011
4181	LINDEN RD	4	8,014	Rural Collector	67	92	Seal IIB	23,081	2011
3668	LONGHORN SKWY	3	877	Rural Collector	67	92	Seal IIB	2,527	2011
2002	MECCA RD	2	587	Rural Collector	67	92	Seal IIB	1,690	2011
45041	PACE BEND RD	3	8,435	Rural Collector	67	92	Seal IIB	24,294	2011
266	SHAW DR	3	1,676	Rural Collector	67	92	Seal IIB	4,826	2011
267	SHAW DR	3	2,294	Rural Collector	67	92	Seal IIB	6,607	2011
242	TRAILS END RD	3	19,394	Rural Collector	67	92	Seal IIB	55,855	2011
4501	TWIN CREEKS RD	3	712	Rural Collector	67	92	Seal IIB	2,051	2011
3156	WESTLAKE DR	2	978	Rural Collector	67	92	Seal IIB	2,815	2011

GISID	Street Name	Precinct	Area (yd2)	Class	PCI in Year	Improved PCI	Activity	Cost (\$)	Year
3820	AUSTIN'S COLONY BLVD	1	1,204	Rural Collector	68	92	Seal IIB	3,466	2011
3823	AUSTIN'S COLONY BLVD	1	1,200	Rural Collector	68	92	Seal IIB	3,456	2011
2784	BEE CREEK RD	3	2,825	Rural Major Collector	68	92	Seal IIB	8,137	2011
2791	BEE CREEK RD	3	948	Rural Major Collector	68	92	Seal IIB	2,731	2011
2243	GENERAL WILLIAMSON DR	3	2,942	Rural Collector	68	92	Seal IIB	8,472	2011
1263	HUDSON BEND RD	3	847	Rural Minor Collect	68	92	Seal IIB	2,438	2011
1272	HUDSON BEND RD	3	8,459	Rural Minor Collect	68	92	Seal IIB	24,362	2011
1421	HUDSON BEND RD	3	1,920	Rural Minor Collect	68	92	Seal IIB	5,530	2011
6081	LITTIG RD	1	6,060	Rural Minor Collect	68	92	Seal IIB	17,452	2011
9618	LOCKWOOD RD	1	522	Rural Collector	68	92	Seal IIB	1,504	2011
1950	MECCA RD	2	1,429	Rural Collector	68	92	Seal IIB	4,115	2011
2015	MECCA RD	2	753	Rural Collector	68	92	Seal IIB	2,168	2011
1604	OLD FERRY RD	3	18,726	Rural Collector	68	92	Seal IIB	53,932	2011
8857	PEARCE RD	2	237	Rural Collector	68	92	Seal IIB	682	2011
3754	RIVER RD	4	4,308	Rural Collector	68	92	Seal IIB	12,407	2011
5770	RIVER RD	1	3,270	Rural Collector	68	92	Seal IIB	9,417	2011
8644	SERENE HILLS DR	3	3,334	Rural Collector	68	92	Seal IIB	9,603	2011
2138	TORO CANYON RD	2	3,212	Rural Collector	68	92	Seal IIB	9,250	2011
4520	TWIN CREEKS RD	3	1,547	Rural Collector	68	92	Seal IIB	4,454	2011
7326	TWIN CREEKS RD	3	452	Rural Collector	68	92	Seal IIB	1,302	2011
4614	VON QUINTUS RD	4	1,514	Rural Collector	68	92	Seal IIB	4,360	2011
3795	AUSTIN'S COLONY BLVD	1	3,163	Rural Collector	69	92	Seal IIB	9,111	2011
2785	BEE CREEK RD	3	4,118	Rural Major Collector	69	92	Seal IIB	11,860	2011
2878	BEE CREEK RD	3	4,796	Rural Major Collector	69	92	Seal IIB	13,812	2011
9368	BEE CREEK RD	3	3,977	Rural Major Collector	69	92	Seal IIB	11,455	2011
9572	BEE CREEK RD	3	4,022	Rural Major Collector	69	92	Seal IIB	11,585	2011
6620	CADILLAC DR	1	885	Rural Collector	69	92	Seal IIB	2,548	2011
1371	COMANCHE TRL	3	204	Rural Collector	69	92	Seal IIB	586	2011
8715	D-K RANCH RD	3	3,091	Rural Collector	69	92	Seal IIB	8,903	2011
1282	HUDSON BEND RD	3	743	Rural Minor Collect	69	92	Seal IIB	2,140	2011
2902	LITTIG RD	1	1,036	Rural Minor Collect	69	92	Seal IIB	2,982	2011
2914	LITTIG RD	1	9,377	Rural Minor Collect	69	92	Seal IIB	27,005	2011
1982	MECCA RD	2	619	Rural Collector	69	92	Seal IIB	1,782	2011
1996	MECCA RD	2	693	Rural Collector	69	92	Seal IIB	1,995	2011
2815	R O DR	3	3,331	Rural Collector	69	92	Seal IIB	9,592	2011
6511	SINGLETON BEND RD	3	4,595	Rural Collector	69	92	Seal IIB	13,233	2011
6512	THE HIGH RD	2	298	Rural Collector	69	92	Seal IIB	858	2011
2145	TORO CANYON RD	2	2,043	Rural Collector	69	92	Seal IIB	5,883	2011
8932	TORO CANYON RD	2	162	Rural Collector	69	92	Seal IIB	466	2011
7325	TWIN CREEKS RD	4	2,495	Rural Collector	69	92	Seal IIB	7,185	2011
2130	WESTLAKE DR	2	1,400	Rural Collector	69	92	Seal IIB	4,031	2011
2992	GILBERT RD	1	2,869	Rural Collector	70	92	Seal IIB	8,261	2011
8704	HUDSON BEND RD	3	1,431	Rural Minor Collect	70	92	Seal IIB	4,120	2011
4632	OLD LOCKHART RD	4	3,027	Rural Minor Collect	70	92	Seal IIB	8,717	2011
2410	STEWART RD	3	349	Rural Collector	72	92	Seal IIB	1,006	2011
4182	JACOBSON RD	4	6,816	Rural Collector	25	98	Deep Mill and Overlay	97,536	2012
7282	ELROY RD	4	7,324	Rural Collector	26	98	Deep Mill and Overlay	104,811	2012
4639	WILLIAMSON RD	4	13,113	Rural Collector	26	98	Deep Mill and Overlay	187,647	2012
4247	MAHA LOOP RD	4	13,320	Rural Collector	27	98	Deep Mill and Overlay	190,613	2012
8468	OLD MANOR RD	1	5,777	Rural Collector	28	98	Deep Mill and Overlay	82,674	2012
3175	THE HIGH RD	2	891	Rural Collector	28	98	Deep Mill and Overlay	12,757	2012
7714	WILLIAMSON RD	4	6,943	Rural Collector	28	98	Deep Mill and Overlay	99,354	2012

GISID	Street Name	Precinct	Area (yd2)	Class	PCI in Year	Improved PCI	Activity	Cost (\$)	Year
1911	BAL HARBOR RD	2	1,241	Rural Collector	29	98	Deep Mill and Overlay	17,764	2012
8884	COMANCHE TRL	3	523	Rural Collector	29	98	Deep Mill and Overlay	7,489	2012
5500	THE HIGH RD	2	2,441	Rural Collector	29	98	Deep Mill and Overlay	34,932	2012
308	COUNTY LINE RD	1	11,522	Rural Collector	30	98	Deep Mill and Overlay	164,883	2012
8287	DOYLE RD	4	16,016	Rural Collector	30	98	Deep Mill and Overlay	229,189	2012
2473	GERONIMO TRL	2	1,668	Rural Collector	30	98	Deep Mill and Overlay	23,875	2012
4124	LINDEN RD	4	6,325	Rural Collector	30	98	Deep Mill and Overlay	90,504	2012
4128	LINDEN RD	4	3,156	Rural Collector	30	98	Deep Mill and Overlay	45,157	2012
6130	PETERSON RD	4	14,486	Rural Collector	30	98	Deep Mill and Overlay	207,298	2012
6756	WESTLAKE DR	2	392	Rural Collector	30	98	Deep Mill and Overlay	5,609	2012
4225	COLTON-BLUFF SPRINGS R	3	26,402	Rural Arterial	37	98	Deep Mill and Overlay	377,815	2012
7049	TAYLOR LA	1	5,281	Rural Arterial	38	98	Deep Mill and Overlay	75,577	2012
399	IMMANUEL RD	1	1,155	Rural Minor Arterial	39	98	Deep Mill and Overlay	16,531	2012
1698	OLD HWY 20	1	3,162	Rural Minor Arterial	39	98	Deep Mill and Overlay	45,247	2012
4791	IMMANUEL RD	1	3,151	Rural Minor Arterial	40	98	Deep Mill and Overlay	45,097	2012
536	GRAND AVENUE PKWY	1	5,821	Urban Arterial	43	98	Deep Mill and Overlay	83,298	2012
7084	HARRIS RIDGE BLVD	1	1,862	Urban Minor Arterial	43	98	Deep Mill and Overlay	26,650	2012
3315	LOST CREEK BLVD	2	3,161	Urban Minor Arterial	43	98	Deep Mill and Overlay	45,235	2012
10035	GRAND AVENUE PKWY	1	3,251	Urban Arterial	44	98	Deep Mill and Overlay	46,523	2012
9137	DWIGHT EISENHOWER ST	1	313	Urban Collector	80	92	Microsurface	731	2012
8695	BURLESON RD	1	23,132	Urban Arterial	82	92	Microsurface	54,129	2012
6566	FERGUSON LA	1	2,680	Urban Arterial	82	92	Microsurface	6,271	2012
7312	RIVER PLACE BLVD	2	185	Urban Arterial	83	92	Microsurface	433	2012
7329	RIVER PLACE BLVD	2	7,908	Urban Arterial	83	92	Microsurface	18,504	2012
791	WELLS BRANCH PKWY	2	2,254	Urban Arterial	83	92	Microsurface	5,274	2012
7819	ANDERSON MILL RD	3	8,171	Urban Minor Arterial	84	92	Microsurface	19,120	2012
4285	BRODIE LA	3	724	Urban Arterial	84	92	Microsurface	1,694	2012
7078	GRAND AVENUE PKWY	2	2,049	Urban Arterial	84	92	Microsurface	4,795	2012
9602	HARRIS RIDGE BLVD	1	2,141	Urban Minor Arterial	84	92	Microsurface	5,009	2012
941	HOWARD LA	2	3,814	Urban Principal Arterial	84	92	Microsurface	8,925	2012
943	HOWARD LA	2	3,419	Urban Principal Arterial	84	92	Microsurface	8,001	2012
9990	MC NEIL RD	2	9,963	Urban Arterial	84	92	Microsurface	23,313	2012
6199	SPRINGDALE RD	1	847	Urban Arterial	84	92	Microsurface	1,983	2012
2513	STEINER RANCH BLVD	2	4,496	Urban Arterial	84	92	Microsurface	10,519	2012
3305	WHITEMARSH VALLEY WALK	2	2,132	Urban Arterial	84	92	Microsurface	4,990	2012
7807	ANDERSON MILL RD	3	7,685	Urban Minor Arterial	85	92	Microsurface	17,984	2012
3366	LOST CREEK BLVD	4	1,137	Urban Minor Arterial	85	92	Microsurface	2,661	2012
201	NAMELESS RD	3	15,119	Urban Arterial	85	92	Microsurface	35,378	2012
858	WELLS BRANCH PKWY	1	5,852	Urban Arterial	85	92	Microsurface	13,693	2012
4117	ELROY RD	4	13,387	Rural Arterial	40	96	Overlay IV A Moderate	128,922	2012
326	LUND CARLSON RD	1	6,141	Rural Arterial	40	96	Overlay IV A Moderate	59,137	2012
7389	BLAKE-MANOR RD	1	5,377	Rural Arterial	41	96	Overlay IV A Moderate	51,781	2012
318	CAMERON RD	1	20,867	Rural Arterial	41	96	Overlay IV A Moderate	200,950	2012
3728	CRUMLEY RANCH RD	3	38,560	Rural Minor Arterial	41	96	Overlay IV A Moderate	371,336	2012
9761	PRIEM LA	2	1,067	Rural Arterial	41	96	Overlay IV A Moderate	10,278	2012
8883	BULLICK HOLLOW RD	3	18,770	Rural Arterial	42	96	Overlay IV A Moderate	180,756	2012
393	IMMANUEL RD	1	3,847	Rural Minor Arterial	42	96	Overlay IV A Moderate	37,051	2012
7063	IMMANUEL RD	1	7,545	Rural Minor Arterial	42	96	Overlay IV A Moderate	72,654	2012
7662	LUND CARLSON RD	1	3,409	Rural Arterial	42	96	Overlay IV A Moderate	32,833	2012
132	ROWE LA	2	5,183	Rural Arterial	42	96	Overlay IV A Moderate	49,914	2012
2983	TAYLOR LA	1	315	Rural Arterial	42	96	Overlay IV A Moderate	3,037	2012
6622	TAYLOR LA	1	11,869	Rural Arterial	42	96	Overlay IV A Moderate	114,300	2012

GISID	Street Name	Precinct	Area (yd2)	Class	PCI in Year	Improved PCI	Activity	Cost (\$)	Year
3916	THOMAS SPRINGS RD	3	4,712	Rural Arterial	42	96	Overlay IV A Moderate	45,376	2012
6715	TURNERSVILLE RD	4	17,471	Rural Arterial	42	96	Overlay IV A Moderate	168,247	2012
2986	BLAKE-MANOR RD	1	5,020	Rural Arterial	43	96	Overlay IV A Moderate	48,346	2012
4478	BLISS SPILLAR RD	3	5,035	Rural Minor Arterial	43	96	Overlay IV A Moderate	48,484	2012
1221	BULLICK HOLLOW RD	3	3,416	Rural Arterial	43	96	Overlay IV A Moderate	32,894	2012
7661	LUND CARLSON RD	1	3,518	Rural Arterial	43	96	Overlay IV A Moderate	33,876	2012
2599	QUINLAN PARK RD	2	15,557	Rural Arterial	43	96	Overlay IV A Moderate	149,811	2012
4036	CIRCLE DR	3	4,287	Rural Arterial	45	96	Overlay IV A Moderate	41,283	2012
3986	FITZHUGH RD	3	8,337	Rural Minor Arterial	45	96	Overlay IV A Moderate	80,283	2012
9011	FITZHUGH RD	3	10,956	Rural Minor Arterial	45	96	Overlay IV A Moderate	105,506	2012
6649	OLD LOCKHART HWY	3	4,313	Rural Arterial	45	96	Overlay IV A Moderate	41,536	2012
375	PFLUGERVILLE ESTATES D	2	551	Rural Arterial	45	96	Overlay IV A Moderate	5,308	2012
2701	QUINLAN PARK RD	2	1,337	Rural Arterial	45	96	Overlay IV A Moderate	12,874	2012
3609	THOMAS SPRINGS RD	3	8,310	Rural Arterial	45	96	Overlay IV A Moderate	80,024	2012
9183	TURNERSVILLE RD NORTH	3	17,797	Rural Arterial	45	96	Overlay IV A Moderate	171,381	2012
7664	LUND CARLSON RD	1	5,379	Rural Arterial	46	96	Overlay IV A Moderate	51,802	2012
6624	TAYLOR LA	1	617	Rural Arterial	47	96	Overlay IV A Moderate	5,941	2012
3885	SHAW LA	1	1,269	Rural Local	5	98	Partial Reconstruction	31,053	2012
6170	ROCKCLIFF RD	3	3,212	Rural Local	7	98	Partial Reconstruction	78,636	2012
4139	ALPINE DR	4	598	Rural Local	8	98	Partial Reconstruction	14,640	2012
2035	SAN JUAN DR	2	838	Rural Local	9	98	Partial Reconstruction	20,509	2012
5739	FELTS LA	3	353	Rural Local	16	98	Partial Reconstruction	8,652	2012
8433	EVELYN RD	4	3,433	Rural Collector	19	98	Partial Reconstruction	84,039	2012
2322	GERONIMO TRL	3	1,825	Rural Collector	19	98	Partial Reconstruction	44,673	2012
2910	LITTIG RD	1	397	Rural Minor Collect	20	98	Partial Reconstruction	9,722	2012
7206	MAHA RD	4	13,785	Rural Collector	20	98	Partial Reconstruction	337,450	2012
7891	PETER MARTIN RD	2	1,524	Rural Collector	20	98	Partial Reconstruction	37,304	2012
6716	TURNERSVILLE RD	4	4,884	Rural Collector	20	98	Partial Reconstruction	119,554	2012
440	CRYSTAL BEND DR	2	1,046	Rural Collector	22	98	Partial Reconstruction	25,597	2012
8434	EVELYN RD	4	6,541	Rural Collector	22	98	Partial Reconstruction	160,112	2012
4230	MC KENZIE RD	1	2,598	Rural Collector	22	98	Partial Reconstruction	63,598	2012
3205	WESTLAKE DR	2	1,103	Rural Collector	22	98	Partial Reconstruction	27,001	2012
7890	PETER MARTIN RD	2	999	Rural Collector	23	98	Partial Reconstruction	24,460	2012
6015	RINARD RD	3	4,228	Urban Collector	25	98	Partial Reconstruction	103,511	2012
5331	WASHOE CIR	2	2,241	Urban Collector	26	98	Partial Reconstruction	54,848	2012
7323	SPRINGDALE RD	1	697	Urban Arterial	31	98	Partial Reconstruction	17,064	2012
3065	SPRINGDALE RD	1	2,118	Urban Arterial	32	98	Partial Reconstruction	51,841	2012
542	GRAND AVENUE PKWY	2	5,677	Urban Arterial	36	98	Partial Reconstruction	138,962	2012
6702	BOYCE LA	1	5,580	Urban Minor Arterial	39	98	Partial Reconstruction	136,603	2012
4902	PANTERA RIDGE	3	687	Urban Local	5	100	Reconstruction R1	21,077	2012
6646	HILL DR	3	5,772	Urban Local	7	100	Reconstruction R1	177,135	2012
3224	LAKESHORE DR	2	1,110	Urban Local	7	100	Reconstruction R1	34,062	2012
6330	MATADOR LA	2	862	Urban Local	7	100	Reconstruction R1	26,448	2012
9738	HODDE LA	2	13,848	Urban Collector	18	100	Reconstruction R2	494,799	2012
7671	BRATTON LA	1	1,248	Urban Collector	20	100	Reconstruction R2	44,578	2012
7062	GREGG LN	1	2,382	Urban Collector	20	100	Reconstruction R2	85,113	2012
7672	BRATTON LA	1	6,262	Urban Collector	21	100	Reconstruction R2	223,756	2012
7962	STEGER LA	1	16,032	Urban Collector	21	100	Reconstruction R2	572,807	2012
6468	BLACK LOCUST DR	2	1,037	Urban Collector	22	100	Reconstruction R2	37,063	2012
7670	BRATTON LA	1	994	Urban Collector	22	100	Reconstruction R2	35,504	2012
9739	HODDE LA	2	8,531	Urban Collector	22	100	Reconstruction R2	304,799	2012
9737	WEISS LA	1	2,578	Urban Collector	22	100	Reconstruction R2	92,126	2012

GISID	Street Name	Precinct	Area (yd2)	Class	PCI in Year	Improved PCI	Activity	Cost (\$)	Year
3533	CREEK'S EDGE PKWY	2	445	Urban Collector	23	100	Reconstruction R2	15,907	2012
352	BLACK LOCUST DR	2	1,236	Urban Collector	24	100	Reconstruction R2	44,160	2012
1332	COMANCHE TRL	3	3,552	Rural Collector	75	92	Seal IIA	8,312	2012
4254	MAHA LOOP RD	4	11,630	Rural Collector	75	92	Seal IIA	27,215	2012
8868	PEARCE RD	2	4,420	Rural Collector	75	92	Seal IIA	10,343	2012
8972	TRAILS END RD	3	2,126	Rural Collector	75	92	Seal IIA	4,976	2012
25849	TRAILS END RD	3	703	Rural Collector	75	92	Seal IIA	1,644	2012
1340	COMANCHE TRL	3	2,637	Rural Collector	76	92	Seal IIA	6,171	2012
442	CRYSTAL BEND DR	1	1,114	Rural Collector	76	92	Seal IIA	2,608	2012
6164	PEARCE RD	2	7,104	Rural Collector	76	92	Seal IIA	16,623	2012
8602	PEARCE RD	2	737	Rural Collector	76	92	Seal IIA	1,725	2012
8112	R O DR	3	780	Rural Collector	76	92	Seal IIA	1,826	2012
1305	COMANCHE TRL	3	620	Rural Collector	77	92	Seal IIA	1,451	2012
1339	COMANCHE TRL	3	4,108	Rural Collector	77	92	Seal IIA	9,613	2012
7240	HUNTERS BEND RD	1	3,939	Rural Collector	77	92	Seal IIA	9,217	2012
4152	LINDEN RD	4	3,506	Rural Collector	77	92	Seal IIA	8,204	2012
1459	LOHMAN FORD RD	3	1,126	Rural Collector	77	92	Seal IIA	2,636	2012
2277	LOHMAN FORD RD	3	239	Rural Collector	77	92	Seal IIA	558	2012
14884	LOHMAN FORD RD	3	657	Rural Collector	77	92	Seal IIA	1,537	2012
3140	TORO CANYON RD	2	2,108	Rural Collector	77	92	Seal IIA	4,932	2012
8931	TORO CANYON RD	2	320	Rural Collector	77	92	Seal IIA	749	2012
2157	WESTLAKE DR	2	3,633	Rural Collector	77	92	Seal IIA	8,501	2012
2571	DEBBA DR	2	854	Rural Collector	78	92	Seal IIA	1,999	2012
7946	DUNLAP RD	1	480	Rural Collector	78	92	Seal IIA	1,124	2012
195	LINDEMAN LA	3	986	Rural Collector	78	92	Seal IIA	2,307	2012
8889	OASIS BLUFF DR	3	3,080	Rural Collector	78	92	Seal IIA	7,206	2012
8863	PEARCE RD	2	1,211	Rural Collector	78	92	Seal IIA	2,834	2012
2594	DEBBA DR	2	704	Rural Collector	79	92	Seal IIA	1,649	2012
1906	MECCA RD	2	416	Rural Collector	79	92	Seal IIA	973	2012
3087	TORO CANYON RD	2	1,161	Rural Collector	79	92	Seal IIA	2,718	2012
7764	FAGERQUIST RD	4	7,124	Rural Arterial	82	92	Seal IIA	16,670	2012
8699	PEARCE LA	4	16,032	Rural Minor Arterial	82	92	Seal IIA	37,515	2012
4129	FAGERQUIST RD	4	3,520	Rural Arterial	83	92	Seal IIA	8,237	2012
7704	FAGERQUIST RD	4	3,743	Rural Arterial	83	92	Seal IIA	8,758	2012
7763	FAGERQUIST RD	4	8,657	Rural Arterial	83	92	Seal IIA	20,257	2012
7765	FAGERQUIST RD	4	5,607	Rural Arterial	83	92	Seal IIA	13,120	2012
8700	PEARCE LA	4	25,336	Rural Minor Arterial	83	92	Seal IIA	59,287	2012
337	NEW SWEDEN CHURCH RD	2	13,081	Rural Arterial	84	92	Seal IIA	30,609	2012
1767	SPRINKLE RD	1	514	Rural Arterial	84	92	Seal IIA	1,203	2012
7711	THAXTON RD	3	904	Rural Arterial	85	92	Seal IIA	2,115	2012
1303	BEACON DR	3	1,914	Rural Local	60	92	Seal IIB	5,512	2012
9180	COUNTRY WHITE LA	3	2,036	Rural Local	60	92	Seal IIB	5,864	2012
1905	EDGEWATER DR	2	2,319	Rural Local	60	92	Seal IIB	6,680	2012
4703	EL SOL DR	3	385	Rural Local	60	92	Seal IIB	1,108	2012
5756	HIDEAWAY CV	3	2,088	Rural Local	60	92	Seal IIB	6,013	2012
59	HONEYCOMB DR	3	2,334	Rural Local	60	92	Seal IIB	6,723	2012
5878	INDIAN SUMMIT	3	1,855	Rural Local	60	92	Seal IIB	5,343	2012
46	JOYCE DR	3	3,989	Rural Local	60	92	Seal IIB	11,489	2012
5740	KINGSTON DR	3	549	Rural Local	60	92	Seal IIB	1,582	2012
4017	LEDGESTONE TER	3	5,953	Rural Local	60	92	Seal IIB	17,146	2012
6986	LEDGESTONE TER	3	5,185	Rural Local	60	92	Seal IIB	14,933	2012
4214	MAYBACH DR	1	2,133	Rural Local	60	92	Seal IIB	6,142	2012

GISID	Street Name	Precinct	Area (yd2)	Class	PCI in Year	Improved PCI	Activity	Cost (\$)	Year
1910	NIAGARA DR	2	512	Rural Local	60	92	Seal IIB	1,475	2012
2102	SAN AUGUSTINE DR	2	665	Rural Local	60	92	Seal IIB	1,915	2012
6328	SUNDOWN PKWY	2	7,174	Rural Local	60	92	Seal IIB	20,661	2012
298	TRAVIS OAKS DR	3	929	Rural Local	60	92	Seal IIB	2,674	2012
2694	WILDFLOWER LA	2	1,005	Rural Local	60	92	Seal IIB	2,894	2012
5925	WYLDWOOD RD	3	5,035	Rural Local	60	92	Seal IIB	14,502	2012
4159	ALPINE DR	4	581	Rural Local	61	92	Seal IIB	1,675	2012
1758	APPLEGATE DR	2	500	Rural Local	61	92	Seal IIB	1,441	2012
7148	BINDON DR	3	575	Rural Local	61	92	Seal IIB	1,655	2012
7623	BIRCHINGTON DR	3	1,626	Rural Local	61	92	Seal IIB	4,683	2012
2816	BOB WIRE RD	3	671	Rural Local	61	92	Seal IIB	1,932	2012
3991	BRONZEWOOD DR	3	2,904	Rural Local	61	92	Seal IIB	8,364	2012
3228	CANYON RIM DR	2	1,221	Rural Local	61	92	Seal IIB	3,518	2012
8597	CAROLINE LA	1	1,998	Rural Local	61	92	Seal IIB	5,754	2012
5012	CEDAR LA	3	2,303	Rural Local	61	92	Seal IIB	6,633	2012
1442	CHERRY LA	3	567	Rural Local	61	92	Seal IIB	1,634	2012
2343	CHISHOLM TRL	3	1,068	Rural Local	61	92	Seal IIB	3,077	2012
3922	CLAXTON DR	3	3,933	Rural Local	61	92	Seal IIB	11,327	2012
7220	DESSAU RD	1	13,253	Rural Local	61	92	Seal IIB	38,170	2012
7417	DESSAU RD	1	8,646	Rural Local	61	92	Seal IIB	24,899	2012
6544	EDGEWATER DR	2	2,070	Rural Local	61	92	Seal IIB	5,961	2012
40655	EDGEWATER DR	2	233	Rural Local	61	92	Seal IIB	672	2012
107	GATTIS SCHOOL RD	2	1,174	Rural Local	61	92	Seal IIB	3,380	2012
95	GILLUM CREEK DR	3	4,063	Rural Local	61	92	Seal IIB	11,702	2012
5801	HAYRIDE LA	1	1,455	Rural Local	61	92	Seal IIB	4,191	2012
1427	HORNSBY HILL RD	3	666	Rural Local	61	92	Seal IIB	1,918	2012
1918	INCA LA	2	610	Rural Local	61	92	Seal IIB	1,756	2012
2962	INGRID DR	1	2,366	Rural Local	61	92	Seal IIB	6,813	2012
9270	KLAUS LA	1	19,561	Rural Local	61	92	Seal IIB	56,336	2012
405	KODIAK LA	1	1,804	Rural Local	61	92	Seal IIB	5,196	2012
2136	LAKE RIDGE DR	2	2,400	Rural Local	61	92	Seal IIB	6,911	2012
6927	LOMBARDI WY	3	2,144	Rural Local	61	92	Seal IIB	6,174	2012
5288	LONG BOW TRL	2	702	Rural Local	61	92	Seal IIB	2,021	2012
51	LONG HOLLOW TRL	3	997	Rural Local	61	92	Seal IIB	2,872	2012
2271	LOW WATER CROSSING RD	3	2,969	Rural Local	61	92	Seal IIB	8,551	2012
6739	MAJESTIC RIDGE RD	3	222	Rural Local	61	92	Seal IIB	639	2012
7116	MARSHALL FORD RD	3	1,084	Rural Local	61	92	Seal IIB	3,121	2012
5374	MOON DANCE LA	3	457	Rural Local	61	92	Seal IIB	1,315	2012
2915	MORROW LA	1	1,997	Rural Local	61	92	Seal IIB	5,750	2012
2059	ORLANDO RD	2	561	Rural Local	61	92	Seal IIB	1,615	2012
3923	PITTER PAT LA	3	1,559	Rural Local	61	92	Seal IIB	4,490	2012
3944	PITTER PAT LA	3	1,865	Rural Local	61	92	Seal IIB	5,372	2012
1227	POCAHONTAS TRL	3	1,055	Rural Local	61	92	Seal IIB	3,039	2012
1233	POCAHONTAS TRL	3	1,523	Rural Local	61	92	Seal IIB	4,387	2012
2500	RUNNING DEER TRL	2	788	Rural Local	61	92	Seal IIB	2,269	2012
1979	SAN JUAN DR	2	585	Rural Local	61	92	Seal IIB	1,686	2012
1938	SAN LUIS TRL	2	600	Rural Local	61	92	Seal IIB	1,727	2012
2027	SARACEN RD	2	513	Rural Local	61	92	Seal IIB	1,477	2012
6363	SAUGUS LA	2	667	Rural Local	61	92	Seal IIB	1,922	2012
1621	SCENIC DR	3	918	Rural Local	61	92	Seal IIB	2,644	2012
1613	SKYLINE DR	3	1,540	Rural Local	61	92	Seal IIB	4,436	2012
4066	SPRING VALLEY RD	3	4,701	Rural Local	61	92	Seal IIB	13,538	2012

GISID	Street Name	Precinct	Area (yd2)	Class	PCI in Year	Improved PCI	Activity	Cost (\$)	Year
551	THREE POINTS RD	1	731	Rural Local	61	92	Seal IIB	2,105	2012
302	TRAVIS OAKS DR	3	619	Rural Local	61	92	Seal IIB	1,782	2012
5819	TWILIGHT VISTA	3	831	Rural Local	61	92	Seal IIB	2,394	2012
6459	VISTA OAKS DR	3	4,826	Rural Local	61	92	Seal IIB	13,900	2012
1714	WANDERING WY	1	1,220	Rural Local	61	92	Seal IIB	3,514	2012
1717	WANDERING WY	1	2,113	Rural Local	61	92	Seal IIB	6,087	2012
4531	WHITETAIL DR	3	3,386	Rural Local	61	92	Seal IIB	9,750	2012
10041	WOMACK DR	3	1,600	Rural Local	61	92	Seal IIB	4,607	2012
1170	YUCCA DR	3	966	Rural Local	61	92	Seal IIB	2,782	2012
1181	YUCCA DR	3	2,670	Rural Local	61	92	Seal IIB	7,688	2012
379	ZANZIBAR LA	1	1,491	Rural Local	61	92	Seal IIB	4,295	2012
4696	APACHE PLUM LA	2	1,310	Rural Local	62	92	Seal IIB	3,774	2012
4528	ARROYO DOBLE DR	3	446	Rural Local	62	92	Seal IIB	1,285	2012
4532	ARROYO DOBLE DR	3	1,096	Rural Local	62	92	Seal IIB	3,158	2012
1358	AWALT DR	3	1,626	Rural Local	62	92	Seal IIB	4,683	2012
334	AXELL LA	1	8,807	Rural Local	62	92	Seal IIB	25,363	2012
1369	BEACON DR	3	1,028	Rural Local	62	92	Seal IIB	2,960	2012
4728	CHERRY HOLLOW CT	3	1,686	Rural Local	62	92	Seal IIB	4,856	2012
1428	CHERRY LA	3	5,473	Rural Local	62	92	Seal IIB	15,763	2012
3924	CLAXTON DR	3	1,624	Rural Local	62	92	Seal IIB	4,678	2012
6385	CLAYWOOD DR	1	724	Rural Local	62	92	Seal IIB	2,086	2012
7380	CUTBACK DR	1	596	Rural Local	62	92	Seal IIB	1,717	2012
1360	ECK LA	3	3,651	Rural Local	62	92	Seal IIB	10,515	2012
4524	ENCINO DR	4	2,498	Rural Local	62	92	Seal IIB	7,195	2012
7879	IZORO BEND	3	1,511	Rural Local	62	92	Seal IIB	4,352	2012
5533	MALISH CT	2	1,244	Rural Local	62	92	Seal IIB	3,582	2012
2710	MERLENE DR	2	1,628	Rural Local	62	92	Seal IIB	4,688	2012
1757	NEWPORT AV	2	2,002	Rural Local	62	92	Seal IIB	5,767	2012
1924	NIAGARA DR	2	2,041	Rural Local	62	92	Seal IIB	5,878	2012
3949	OAK VALLEY TRL	3	1,400	Rural Local	62	92	Seal IIB	4,033	2012
9976	OLD BASTROP RD	4	2,141	Rural Local	62	92	Seal IIB	6,167	2012
2899	OVERLAND STAGE RD	3	675	Rural Local	62	92	Seal IIB	1,945	2012
130	PANTHER LP	2	3,841	Rural Local	62	92	Seal IIB	11,063	2012
2638	PECAN DR	2	695	Rural Local	62	92	Seal IIB	2,003	2012
3938	PITTER PAT LA	3	1,274	Rural Local	62	92	Seal IIB	3,670	2012
9080	PLAIN VIEW DR	1	1,846	Rural Local	62	92	Seal IIB	5,316	2012
1224	POCAHONTAS TRL	3	2,061	Rural Local	62	92	Seal IIB	5,935	2012
1230	POCAHONTAS TRL	3	720	Rural Local	62	92	Seal IIB	2,072	2012
1232	POCAHONTAS TRL	3	886	Rural Local	62	92	Seal IIB	2,550	2012
2609	RED FOX RD	2	877	Rural Local	62	92	Seal IIB	2,525	2012
1914	RIVIERA RD	2	858	Rural Local	62	92	Seal IIB	2,470	2012
2436	RUNNING DEER TRL	2	610	Rural Local	62	92	Seal IIB	1,758	2012
3662	SADDLEHORN DR	3	1,319	Rural Local	62	92	Seal IIB	3,799	2012
1944	SAN LUIS TRL	2	607	Rural Local	62	92	Seal IIB	1,749	2012
4893	SAWATCH CIR	3	707	Rural Local	62	92	Seal IIB	2,036	2012
1497	SINGLETON DR	3	522	Rural Local	62	92	Seal IIB	1,504	2012
5347	SPOTTED FAWN CIR	2	1,078	Rural Local	62	92	Seal IIB	3,104	2012
2898	STAGECOACH RANCH RD	3	3,192	Rural Local	62	92	Seal IIB	9,192	2012
4768	STAPLE CV	1	751	Rural Local	62	92	Seal IIB	2,164	2012
6519	SWEET CADDIE'S DR	1	1,274	Rural Local	62	92	Seal IIB	3,668	2012
2212	THOMAS ST	3	1,122	Rural Local	62	92	Seal IIB	3,232	2012
1411	TIMOTHY CIR	3	1,270	Rural Local	62	92	Seal IIB	3,658	2012

GISID	Street Name	Precinct	Area (yd2)	Class	PCI in Year	Improved PCI	Activity	Cost (\$)	Year
4940	TIMOTHY CIR	3	1,104	Rural Local	62	92	Seal IIB	3,180	2012
6377	TRAVIS OAKS DR	3	3,314	Rural Local	62	92	Seal IIB	9,543	2012
3760	TUCKER HILL LA	4	2,604	Rural Local	62	92	Seal IIB	7,499	2012
4602	TURKEY ROOST RD	3	1,069	Rural Local	62	92	Seal IIB	3,078	2012
4895	TURTLE LA	3	2,796	Rural Local	62	92	Seal IIB	8,051	2012
4220	WARDMAN DR	1	858	Rural Local	62	92	Seal IIB	2,470	2012
2595	WILD TURKEY PASS	2	2,619	Rural Local	62	92	Seal IIB	7,543	2012
6691	ANTIQUER HERITAGE DR	2	1,692	Rural Local	63	92	Seal IIB	4,873	2012
4783	AZORES DR	1	1,599	Rural Local	63	92	Seal IIB	4,606	2012
4519	BEAR CANYON DR	3	3,165	Rural Local	63	92	Seal IIB	9,116	2012
4475	BRIGGS DR	4	598	Rural Local	63	92	Seal IIB	1,722	2012
8483	BUSBY DR	1	223	Rural Local	63	92	Seal IIB	643	2012
2024	CASA GRANDE DR	2	456	Rural Local	63	92	Seal IIB	1,314	2012
2063	CASTILE RD	2	1,788	Rural Local	63	92	Seal IIB	5,151	2012
4780	CHICADEE CIR	2	1,031	Rural Local	63	92	Seal IIB	2,968	2012
6441	COACHES CRSG	1	685	Rural Local	63	92	Seal IIB	1,972	2012
2520	COLT DR	2	1,915	Rural Local	63	92	Seal IIB	5,515	2012
7226	CORY LA	3	893	Rural Local	63	92	Seal IIB	2,573	2012
1946	DEL RIO DR	2	693	Rural Local	63	92	Seal IIB	1,996	2012
1627	EDGEWATER DR	3	1,587	Rural Local	63	92	Seal IIB	4,571	2012
1019	EL MALINO DR	2	1,481	Rural Local	63	92	Seal IIB	4,265	2012
2132	EL VIEJO CAMINO	2	2,375	Rural Local	63	92	Seal IIB	6,839	2012
9070	FLAMINGO DR N	3	974	Rural Local	63	92	Seal IIB	2,805	2012
1229	FOREST WY	3	5,890	Rural Local	63	92	Seal IIB	16,964	2012
9259	GREAT FALLS DR	1	399	Rural Local	63	92	Seal IIB	1,148	2012
4896	HARE TRL	3	3,413	Rural Local	63	92	Seal IIB	9,829	2012
1544	HAYNIE FLAT RD	3	11,315	Rural Local	63	92	Seal IIB	32,588	2012
2693	LAKE HILLS DR	2	1,004	Rural Local	63	92	Seal IIB	2,891	2012
2686	LAKE RIDGE DR	2	1,742	Rural Local	63	92	Seal IIB	5,016	2012
6365	MIAMI DR	2	681	Rural Local	63	92	Seal IIB	1,962	2012
5013	MOCKING BIRD LA	3	4,416	Rural Local	63	92	Seal IIB	12,719	2012
2306	OAK HURST RD	3	1,821	Rural Local	63	92	Seal IIB	5,244	2012
2084	ORLANDO RD	2	595	Rural Local	63	92	Seal IIB	1,713	2012
1949	PADINA DR	2	1,484	Rural Local	63	92	Seal IIB	4,274	2012
5138	PADINA DR	2	1,296	Rural Local	63	92	Seal IIB	3,731	2012
1389	PATTY DR	3	513	Rural Local	63	92	Seal IIB	1,478	2012
3920	PITTER PAT LA	3	1,227	Rural Local	63	92	Seal IIB	3,533	2012
1236	POCAHONTAS TRL	3	1,676	Rural Local	63	92	Seal IIB	4,828	2012
4057	RAMBLE THREE ST	3	2,698	Rural Local	63	92	Seal IIB	7,771	2012
6364	SAUGUS LA	2	935	Rural Local	63	92	Seal IIB	2,693	2012
45	SHEEP HOLLOW TRL	3	5,544	Rural Local	63	92	Seal IIB	15,966	2012
8947	SOUTH PENINSULAR DR	3	1,279	Rural Local	63	92	Seal IIB	3,682	2012
2900	STAGECOACH RANCH RD	3	1,361	Rural Local	63	92	Seal IIB	3,919	2012
4174	SWISS DR	4	1,747	Rural Local	63	92	Seal IIB	5,031	2012
4180	SWISS DR	4	520	Rural Local	63	92	Seal IIB	1,496	2012
2712	TIMBER RIDGE PASS	2	2,351	Rural Local	63	92	Seal IIB	6,772	2012
3934	TOWANA TRL	3	1,654	Rural Local	63	92	Seal IIB	4,764	2012
296	TRAVIS OAKS DR	3	2,917	Rural Local	63	92	Seal IIB	8,400	2012
5849	VALLEY VISTA	3	2,881	Rural Local	63	92	Seal IIB	8,298	2012
7241	WIRE RD	3	3,928	Rural Local	63	92	Seal IIB	11,314	2012
5840	YAUPON SPRINGS CIR	3	740	Rural Local	63	92	Seal IIB	2,131	2012
1286	ALLENWOOD DR	3	734	Rural Local	64	92	Seal IIB	2,114	2012

GISID	Street Name	Precinct	Area (yd2)	Class	PCI in Year	Improved PCI	Activity	Cost (\$)	Year
5469	ARMSTRONG AV	1	409	Rural Local	64	92	Seal IIB	1,178	2012
4521	BEAR CANYON DR	3	1,336	Rural Local	64	92	Seal IIB	3,848	2012
404	CELESTIAL LA	1	377	Rural Local	64	92	Seal IIB	1,085	2012
1440	CHERRY LA	3	591	Rural Local	64	92	Seal IIB	1,702	2012
3454	CRYSTAL CREEK DR	2	13,483	Rural Local	64	92	Seal IIB	38,831	2012
5418	GALILEE CT	1	1,274	Rural Local	64	92	Seal IIB	3,669	2012
2953	LOCKWOOD SPRINGS RD	1	600	Rural Local	64	92	Seal IIB	1,728	2012
40639	MANANA ST	2	417	Rural Local	64	92	Seal IIB	1,200	2012
2225	MARSHALL FORD RD	3	1,757	Rural Local	64	92	Seal IIB	5,060	2012
4977	PARADISE CV	3	1,351	Rural Local	64	92	Seal IIB	3,890	2012
5412	QUIET OAKS LA	1	3,986	Rural Local	64	92	Seal IIB	11,479	2012
1413	RED BIRD TRL	3	1,016	Rural Local	64	92	Seal IIB	2,925	2012
2589	REMMINGTON RD	2	1,822	Rural Local	64	92	Seal IIB	5,247	2012
2022	SARACEN RD	2	368	Rural Local	64	92	Seal IIB	1,059	2012
8946	SOUTH PENINSULAR DR	3	877	Rural Local	64	92	Seal IIB	2,526	2012
5803	TIMBER CREEK CV	1	1,092	Rural Local	64	92	Seal IIB	3,144	2012
1632	TIMBERLINE DR	3	617	Rural Local	64	92	Seal IIB	1,776	2012
2672	VALLEY VIEW DR	2	266	Rural Local	64	92	Seal IIB	767	2012
6656	VIENTO DEL SUR	3	2,617	Rural Local	64	92	Seal IIB	7,537	2012
1251	WEST BEACH RD	3	730	Rural Local	64	92	Seal IIB	2,104	2012
7624	YALDING DR	3	1,290	Rural Local	64	92	Seal IIB	3,715	2012
4611	HOKANSON RD	4	9,440	Rural Collector	67	92	Seal IIB	27,188	2012
4612	HOKANSON RD	4	1,288	Rural Collector	67	92	Seal IIB	3,709	2012
3756	RIVER RD	4	6,380	Rural Collector	67	92	Seal IIB	18,376	2012
1917	MECCA RD	2	605	Rural Collector	68	92	Seal IIB	1,742	2012
6780	SERENE HILLS DR	3	681	Rural Collector	68	92	Seal IIB	1,961	2012
7457	SINGLETON BEND RD	3	21,494	Rural Collector	68	92	Seal IIB	61,903	2012
9066	SPRINKLE CUTOFF RD	2	8,071	Rural Collector	68	92	Seal IIB	23,245	2012
9191	TWIN CREEKS RD	3	2,090	Rural Collector	68	92	Seal IIB	6,020	2012
3827	AUSTIN'S COLONY BLVD	1	1,180	Rural Collector	69	92	Seal IIB	3,399	2012
1669	COUNTY LINE RD	1	1,130	Rural Collector	69	92	Seal IIB	3,255	2012
448	CRYSTAL BEND DR	1	217	Rural Collector	69	92	Seal IIB	624	2012
1195	D-K RANCH RD	3	500	Rural Collector	69	92	Seal IIB	1,439	2012
3672	LONGHORN SKWY	3	2,676	Rural Collector	69	92	Seal IIB	7,706	2012
1912	MECCA RD	2	796	Rural Collector	69	92	Seal IIB	2,292	2012
1964	MECCA RD	2	873	Rural Collector	69	92	Seal IIB	2,513	2012
1978	MECCA RD	2	822	Rural Collector	69	92	Seal IIB	2,366	2012
1806	OLD MANOR RD	1	993	Rural Collector	69	92	Seal IIB	2,858	2012
8585	R O DR	3	1,239	Rural Collector	69	92	Seal IIB	3,568	2012
40657	RIVER HILLS RD	2	1,623	Rural Collector	69	92	Seal IIB	4,673	2012
2403	STEWART RD	3	569	Rural Collector	69	92	Seal IIB	1,638	2012
9192	TWIN CREEKS RD	3	407	Rural Collector	69	92	Seal IIB	1,173	2012
3816	AUSTIN'S COLONY BLVD	1	1,296	Rural Collector	70	92	Seal IIB	3,733	2012
2065	CANYON EDGE DR	2	3,477	Rural Collector	70	92	Seal IIB	10,014	2012
1264	HUDSON BEND RD	3	1,174	Rural Minor Collect	70	92	Seal IIB	3,382	2012
9773	HUNTERS BEND RD	1	7,221	Rural Collector	70	92	Seal IIB	20,798	2012
8152	LITTIG RD	1	7,109	Rural Minor Collect	70	92	Seal IIB	20,474	2012
1582	OLD FERRY RD	3	1,247	Rural Collector	70	92	Seal IIB	3,592	2012
6510	SINGLETON BEND RD	3	7,661	Rural Collector	70	92	Seal IIB	22,065	2012
2158	TORO CANYON RD	2	4,049	Rural Collector	70	92	Seal IIB	11,662	2012
6146	TWIN CREEKS RD	4	788	Rural Collector	70	92	Seal IIB	2,269	2012
3329	WESTBROOK DR	2	3,590	Rural Collector	70	92	Seal IIB	10,340	2012

GISID	Street Name	Precinct	Area (yd2)	Class	PCI in Year	Improved PCI	Activity	Cost (\$)	Year
6338	WESTBROOK DR	2	666	Rural Collector	70	92	Seal IIB	1,917	2012
8438	AUSTIN'S COLONY BLVD	1	1,186	Rural Collector	71	92	Seal IIB	3,415	2012
1450	HUDSON BEND RD	3	1,996	Rural Minor Collect	71	92	Seal IIB	5,749	2012
9016	HUNTERS BEND RD	1	613	Rural Collector	71	92	Seal IIB	1,767	2012
9583	LOHMAN FORD RD	3	6,210	Rural Collector	71	92	Seal IIB	17,884	2012
6166	PEARCE RD	2	3,311	Rural Collector	71	92	Seal IIB	9,536	2012
2482	DEBBA DR	3	820	Rural Collector	72	92	Seal IIB	2,362	2012
2606	DEBBA DR	2	1,761	Rural Collector	72	92	Seal IIB	5,071	2012
6584	DEBBA DR	3	874	Rural Collector	72	92	Seal IIB	2,517	2012
1196	D-K RANCH RD	3	812	Rural Collector	72	92	Seal IIB	2,339	2012
4133	FAGERQUIST RD	4	6,392	Rural Collector	72	92	Seal IIB	18,409	2012
54	FULKES LA	3	5,406	Rural Collector	72	92	Seal IIB	15,570	2012
1250	HUDSON BEND RD	3	427	Rural Minor Collect	72	92	Seal IIB	1,230	2012
1293	HUDSON BEND RD	3	1,148	Rural Minor Collect	72	92	Seal IIB	3,306	2012
429	LAZYRIDGE DR	1	4,764	Rural Collector	72	92	Seal IIB	13,719	2012
1930	MECCA RD	2	1,590	Rural Collector	72	92	Seal IIB	4,579	2012
8469	OLD MANOR RD	1	2,318	Rural Collector	72	92	Seal IIB	6,677	2012
2808	R O DR	3	738	Rural Collector	72	92	Seal IIB	2,125	2012
3753	RIVER RD	4	1,914	Rural Collector	72	92	Seal IIB	5,513	2012
6205	SPRINKLE CUTOFF RD	1	4,203	Rural Collector	72	92	Seal IIB	12,106	2012
8339	STEWART RD	3	2,207	Rural Collector	72	92	Seal IIB	6,356	2012
9341	STEWART RD	3	1,528	Rural Collector	72	92	Seal IIB	4,400	2012
1619	THURMAN BEND RD	3	6,664	Rural Collector	72	92	Seal IIB	19,193	2012
2166	TORO CANYON RD	2	1,452	Rural Collector	72	92	Seal IIB	4,182	2012
2127	WESTLAKE DR	3	2,042	Rural Collector	72	92	Seal IIB	5,881	2012
3209	WESTLAKE DR	3	3,517	Rural Collector	72	92	Seal IIB	10,128	2012
3761	DUNLAP RD	1	12,947	Rural Collector	73	92	Seal IIB	37,288	2012
47	FULKES LA	3	1,417	Rural Collector	73	92	Seal IIB	4,081	2012
7292	LINDEMAN LA	3	17,333	Rural Collector	73	92	Seal IIB	49,918	2012
9582	LOHMAN FORD RD	3	723	Rural Collector	73	92	Seal IIB	2,081	2012
8870	PEARCE RD	2	766	Rural Collector	73	92	Seal IIB	2,206	2012
3752	RIVER RD	1	1,971	Rural Collector	73	92	Seal IIB	5,678	2012
9342	STEWART RD	3	794	Rural Collector	73	92	Seal IIB	2,286	2012
1624	THURMAN BEND RD	3	599	Rural Collector	73	92	Seal IIB	1,726	2012
7999	THURMAN BEND RD	3	2,758	Rural Collector	73	92	Seal IIB	7,942	2012
3796	AUSTIN'S COLONY BLVD	1	1,159	Rural Collector	74	92	Seal IIB	3,339	2012
3797	AUSTIN'S COLONY BLVD	1	1,178	Rural Collector	74	92	Seal IIB	3,393	2012
1178	D-K RANCH RD	3	924	Rural Collector	74	92	Seal IIB	2,661	2012
1194	D-K RANCH RD	3	566	Rural Collector	74	92	Seal IIB	1,630	2012
4610	HOKANSON RD	4	1,056	Rural Collector	74	92	Seal IIB	3,041	2012
1310	HUDSON BEND RD	3	2,111	Rural Minor Collect	74	92	Seal IIB	6,081	2012
9576	LOHMAN FORD RD	3	6,856	Rural Collector	74	92	Seal IIB	19,744	2012
9578	LOHMAN FORD RD	3	2,665	Rural Collector	74	92	Seal IIB	7,675	2012
3661	LONGHORN SKWY	3	2,343	Rural Collector	74	92	Seal IIB	6,748	2012
1581	OLD FERRY RD	3	3,928	Rural Collector	74	92	Seal IIB	11,312	2012
2811	R O DR	3	1,202	Rural Collector	74	92	Seal IIB	3,463	2012
1634	THURMAN BEND RD	3	5,585	Rural Collector	74	92	Seal IIB	16,085	2012
3151	TORO CANYON RD	2	1,573	Rural Collector	74	92	Seal IIB	4,529	2012
3174	TORO CANYON RD	2	7,029	Rural Collector	74	92	Seal IIB	20,243	2012
6145	TWIN CREEKS RD	4	295	Rural Collector	74	92	Seal IIB	849	2012
1190	D-K RANCH RD	3	1,730	Rural Collector	75	92	Seal IIB	4,982	2012
2047	PEARCE RD	2	3,573	Rural Collector	75	92	Seal IIB	10,290	2012

GISID	Street Name	Precinct	Area (yd2)	Class	PCI in Year	Improved PCI	Activity	Cost (\$)	Year
2087	PEARCE RD	2	1,920	Rural Collector	75	92	Seal IIB	5,531	2012
9984	SYLVESTER FORD RD	3	413	Rural Collector	75	92	Seal IIB	1,190	2012
6257	EVELYN RD	4	6,301	Rural Collector	27	98	Deep Mill and Overlay	90,728	2013
4627	SCHRIBER RD	4	17,976	Rural Collector	28	98	Deep Mill and Overlay	258,857	2013
6134	VON QUINTUS RD	4	14,995	Rural Collector	28	98	Deep Mill and Overlay	215,927	2013
1674	LITTIG RD	1	7,568	Rural Minor Collect	29	98	Deep Mill and Overlay	108,979	2013
3064	OLD MANOR RD	1	7,083	Rural Collector	29	98	Deep Mill and Overlay	101,988	2013
6799	RIVER HILLS RD	2	1,282	Rural Collector	29	98	Deep Mill and Overlay	18,466	2013
3164	THE HIGH RD	2	1,725	Rural Collector	29	98	Deep Mill and Overlay	24,837	2013
2887	LAKEHURST RD	3	3,246	Rural Collector	30	98	Deep Mill and Overlay	46,749	2013
7207	MAHA RD	4	3,727	Rural Collector	30	98	Deep Mill and Overlay	53,662	2013
559	THREE POINTS RD	2	925	Rural Collector	30	98	Deep Mill and Overlay	13,320	2013
7379	BLAKE-MANOR RD	1	2,318	Rural Minor Collect	31	98	Deep Mill and Overlay	33,372	2013
4617	EVELYN RD	4	11,778	Rural Collector	31	98	Deep Mill and Overlay	169,601	2013
2350	GERONIMO TRL	3	515	Rural Collector	31	98	Deep Mill and Overlay	7,411	2013
2813	BEE CREEK RD	3	1,035	Rural Major Collector	32	98	Deep Mill and Overlay	14,900	2013
7613	BLAKE-MANOR RD	1	12,405	Rural Minor Collect	32	98	Deep Mill and Overlay	178,639	2013
7774	BLAKE-MANOR RD	1	23,675	Rural Minor Collect	32	98	Deep Mill and Overlay	340,915	2013
2912	LITTIG RD	1	9,516	Rural Minor Collect	32	98	Deep Mill and Overlay	137,036	2013
9621	LOCKWOOD RD	1	4,832	Rural Collector	32	98	Deep Mill and Overlay	69,578	2013
14334	OLD MANOR RD	1	3,458	Rural Collector	32	98	Deep Mill and Overlay	49,797	2013
4616	VON QUINTUS RD	4	4,950	Rural Collector	32	98	Deep Mill and Overlay	71,287	2013
4636	WILLIAMSON RD	4	18,620	Rural Collector	32	98	Deep Mill and Overlay	268,122	2013
2987	BLAKE-MANOR RD	1	6,853	Rural Minor Collect	33	98	Deep Mill and Overlay	98,684	2013
7612	BLAKE-MANOR RD	1	3,849	Rural Minor Collect	33	98	Deep Mill and Overlay	55,428	2013
9620	LOCKWOOD RD	1	2,419	Rural Collector	33	98	Deep Mill and Overlay	34,831	2013
3969	SCENIC BROOK DR	3	1,134	Rural Collector	33	98	Deep Mill and Overlay	16,333	2013
10020	BARTON CREEK BLVD	4	3,958	Urban Arterial	43	98	Deep Mill and Overlay	56,995	2013
3006	BLUE BLUFF RD	1	4,855	Urban Minor Arterial	43	98	Deep Mill and Overlay	69,907	2013
7040	LOST CREEK BLVD	4	6,125	Urban Minor Arterial	43	98	Deep Mill and Overlay	88,196	2013
3599	BARTON CREEK BLVD	4	2,244	Urban Arterial	44	98	Deep Mill and Overlay	32,308	2013
543	GRAND AVENUE PKWY	1	2,691	Urban Arterial	44	98	Deep Mill and Overlay	38,748	2013
3036	BLUE BLUFF RD	1	6,801	Urban Minor Arterial	45	98	Deep Mill and Overlay	97,930	2013
3304	LOST CREEK BLVD	2	1,835	Urban Minor Arterial	45	98	Deep Mill and Overlay	26,417	2013
1803	SPRINGDALE RD	1	2,436	Urban Arterial	45	98	Deep Mill and Overlay	35,072	2013
6451	WESTBANK DR	2	3,302	Urban Arterial	45	98	Deep Mill and Overlay	47,543	2013
3301	LOST CREEK BLVD	2	1,856	Urban Minor Arterial	46	98	Deep Mill and Overlay	26,725	2013
25005	MC KINNEY FALLS PKWY	4	2,946	Urban Minor Arterial	47	98	Deep Mill and Overlay	42,424	2013
25091	SPICEWOOD SPRINGS RD	2	1,215	Urban Arterial	47	98	Deep Mill and Overlay	17,491	2013
6123	LOST CREEK BLVD	4	719	Urban Minor Arterial	49	98	Deep Mill and Overlay	10,358	2013
6825	MARLY WY	2	2,160	Urban Collector	80	92	Microsurface	5,054	2013
6827	MARLY WY	2	989	Urban Collector	80	92	Microsurface	2,315	2013
4369	SESBANIA DR	3	1,000	Urban Collector	80	92	Microsurface	2,340	2013
7820	TWIN CREEKS CLUB DR	3	3,657	Urban Collector	80	92	Microsurface	8,558	2013
45206	HOWARD LA	1	3,433	Urban Principal Arterial	83	92	Microsurface	8,032	2013
1884	RIVER PLACE BLVD	2	3,055	Urban Arterial	83	92	Microsurface	7,148	2013
7299	THERMAL DR	1	4,973	Urban Arterial	83	92	Microsurface	11,636	2013
7818	ANDERSON MILL RD	3	4,342	Urban Minor Arterial	84	92	Microsurface	10,161	2013
7806	CYPRESS CREEK RD	3	3,773	Urban Minor Arterial	84	92	Microsurface	8,828	2013
45212	HOWARD LA	2	1,635	Urban Principal Arterial	84	92	Microsurface	3,826	2013
3298	LOST CREEK BLVD	2	1,592	Urban Minor Arterial	84	92	Microsurface	3,726	2013
2557	STEINER RANCH BLVD	2	3,517	Urban Arterial	84	92	Microsurface	8,229	2013

GISID	Street Name	Precinct	Area (yd2)	Class	PCI in Year	Improved PCI	Activity	Cost (\$)	Year
2582	STEINER RANCH BLVD	2	2,399	Urban Arterial	84	92	Microsurface	5,612	2013
7300	THERMAL DR	1	5,097	Urban Arterial	84	92	Microsurface	11,928	2013
806	WELLS BRANCH PKWY	2	206	Urban Arterial	84	92	Microsurface	483	2013
837	WELLS BRANCH PKWY	1	266	Urban Arterial	84	92	Microsurface	623	2013
843	WELLS BRANCH PKWY	2	4,315	Urban Arterial	84	92	Microsurface	10,096	2013
45207	WELLS BRANCH PKWY	1	5,791	Urban Arterial	84	92	Microsurface	13,551	2013
7801	ANDERSON MILL RD	3	4,076	Urban Minor Arterial	85	92	Microsurface	9,539	2013
3883	MC KINNEY FALLS PKWY	1	3,383	Urban Minor Arterial	85	92	Microsurface	7,916	2013
782	WELLS BRANCH PKWY	2	216	Urban Arterial	85	92	Microsurface	505	2013
804	WELLS BRANCH PKWY	2	2,912	Urban Arterial	85	92	Microsurface	6,814	2013
6207	WELLS BRANCH PKWY	2	7,038	Urban Arterial	85	92	Microsurface	16,468	2013
3268	WHITEMARSH VALLEY WALK	2	2,158	Urban Arterial	85	92	Microsurface	5,050	2013
319	CAMERON RD	1	14,078	Rural Arterial	41	96	Overlay IV A Moderate	136,834	2013
361	CAMERON RD	1	692	Rural Arterial	41	96	Overlay IV A Moderate	6,727	2013
313	CAMERON RD	2	17,475	Rural Arterial	42	96	Overlay IV A Moderate	169,853	2013
2916	LOCKWOOD RD	1	19,642	Rural Arterial	42	96	Overlay IV A Moderate	190,923	2013
3939	CIRCLE DR	3	13,439	Rural Arterial	43	96	Overlay IV A Moderate	130,624	2013
8706	HAMILTON POOL RD	3	32,541	Rural Minor Arterial	43	96	Overlay IV A Moderate	316,298	2013
6054	LUND CARLSON RD	1	5,768	Rural Arterial	43	96	Overlay IV A Moderate	56,060	2013
8885	BULLICK HOLLOW RD	3	12,676	Rural Arterial	44	96	Overlay IV A Moderate	123,211	2013
3918	CIRCLE DR	3	1,110	Rural Arterial	44	96	Overlay IV A Moderate	10,789	2013
4006	CIRCLE DR	3	3,673	Rural Arterial	44	96	Overlay IV A Moderate	35,705	2013
2724	QUINLAN PARK RD	2	2,165	Rural Arterial	44	96	Overlay IV A Moderate	21,042	2013
7298	QUINLAN PARK RD	2	4,370	Rural Arterial	44	96	Overlay IV A Moderate	42,476	2013
9196	QUINLAN PARK RD	2	1,648	Rural Arterial	44	96	Overlay IV A Moderate	16,021	2013
3873	WOLF LA	4	25,294	Rural Arterial	44	96	Overlay IV A Moderate	245,859	2013
4011	CIRCLE DR	3	1,637	Rural Arterial	45	96	Overlay IV A Moderate	15,915	2013
7064	IMMANUEL RD	1	3,349	Rural Minor Arterial	45	96	Overlay IV A Moderate	32,556	2013
376	PFLUGERVILLE ESTATES D	1	437	Rural Arterial	45	96	Overlay IV A Moderate	4,243	2013
71	ROUND MOUNTAIN RD	3	3,052	Rural Minor Arterial	45	96	Overlay IV A Moderate	29,664	2013
76	ROUND MOUNTAIN RD	3	2,393	Rural Minor Arterial	45	96	Overlay IV A Moderate	23,256	2013
3626	THOMAS SPRINGS RD	3	2,797	Rural Arterial	45	96	Overlay IV A Moderate	27,189	2013
2675	QUINLAN PARK RD	2	4,090	Rural Arterial	46	96	Overlay IV A Moderate	39,750	2013
3620	THOMAS SPRINGS RD	3	910	Rural Arterial	46	96	Overlay IV A Moderate	8,848	2013
2061	CUERNAVACA DR	2	474	Rural Minor Arterial	47	96	Overlay IV A Moderate	4,607	2013
7660	LUND CARLSON RD	1	4,235	Rural Arterial	47	96	Overlay IV A Moderate	41,159	2013
8995	HICKORY RIDGE RD	4	138	Rural Local	56	96	Overlay IV A Thin	1,065	2013
3863	NORWOOD LA	1	20,552	Rural Local	7	98	Partial Reconstruction	508,662	2013
5035	BOBWAR ST	1	507	Rural Local	10	98	Partial Reconstruction	12,539	2013
4465	CHERYL LYNN RD	3	2,527	Rural Local	10	98	Partial Reconstruction	62,535	2013
6041	UNDERWOOD DR	4	3,202	Rural Local	10	98	Partial Reconstruction	79,244	2013
2926	ALICIA DR	1	3,091	Rural Local	11	98	Partial Reconstruction	76,491	2013
5884	FOREST GLEN CV	4	2,914	Rural Local	11	98	Partial Reconstruction	72,118	2013
5427	LUCINDA DR	1	569	Rural Local	11	98	Partial Reconstruction	14,091	2013
4782	PARCO PATH	2	1,502	Rural Local	11	98	Partial Reconstruction	37,184	2013
3958	SOUTH BEND AV	3	1,165	Rural Local	12	98	Partial Reconstruction	28,842	2013
6712	YAGER LA	1	3,295	Rural Local	12	98	Partial Reconstruction	81,555	2013
2542	RUNNING DEER TRL	2	272	Rural Local	17	98	Partial Reconstruction	6,743	2013
10049	OLD MANOR RD	1	7,957	Rural Collector	22	98	Partial Reconstruction	196,933	2013
3184	WESTLAKE PASS	3	912	Urban Collector	25	98	Partial Reconstruction	22,578	2013
6959	BRIARCREEK LP	1	1,207	Urban Collector	26	98	Partial Reconstruction	29,883	2013
658	MERRILLTOWN DR	2	5,983	Urban Collector	26	98	Partial Reconstruction	148,078	2013

GISID	Street Name	Precinct	Area (yd2)	Class	PCI in Year	Improved PCI	Activity	Cost (\$)	Year
4319	OLD MANCHACA RD	3	1,748	Urban Collector	26	98	Partial Reconstruction	43,270	2013
9182	WEISS LA	1	6,739	Urban Collector	26	98	Partial Reconstruction	166,792	2013
7061	GREGG LN	1	3,129	Urban Collector	27	98	Partial Reconstruction	77,440	2013
363	WEISS LA	1	471	Urban Collector	27	98	Partial Reconstruction	11,646	2013
3418	BULIAN LA	2	1,172	Urban Collector	28	98	Partial Reconstruction	29,002	2013
8595	NO NAME	1	916	Urban Collector	31	98	Partial Reconstruction	22,678	2013
3027	BLUE BLUFF RD	1	6,206	Urban Minor Arterial	34	98	Partial Reconstruction	153,597	2013
1771	FERGUSON LA	1	8,253	Urban Arterial	34	98	Partial Reconstruction	204,266	2013
6565	SPRINGDALE RD	1	3,805	Urban Arterial	35	98	Partial Reconstruction	94,178	2013
546	GRAND AVENUE PKWY	1	6,436	Urban Arterial	37	98	Partial Reconstruction	159,291	2013
5928	OAK VALLEY RD	3	2,364	Urban Local	8	100	Reconstruction R1	73,196	2013
6710	BETHEL CHURCH RD	4	967	Urban Local	10	100	Reconstruction R1	29,928	2013
911	GARDENIA DR	1	2,885	Urban Local	10	100	Reconstruction R1	89,325	2013
5222	TRAVIS VIEW CT	3	624	Urban Local	12	100	Reconstruction R1	19,330	2013
2963	ANN SHOWERS DR	1	5,250	Urban Collector	22	100	Reconstruction R2	189,487	2013
8282	OLD MANCHACA RD	3	1,689	Urban Collector	22	100	Reconstruction R2	60,952	2013
6159	YAUPON DR	3	2,093	Urban Collector	22	100	Reconstruction R2	75,543	2013
3181	WESTLAKE PASS	2	1,247	Urban Collector	23	100	Reconstruction R2	44,992	2013
958	BLACK LOCUST DR	2	888	Urban Collector	24	100	Reconstruction R2	32,044	2013
7288	HOG EYE RD	1	1,542	Urban Collector	24	100	Reconstruction R2	55,642	2013
9812	WEISS LA	1	13,231	Urban Collector	24	100	Reconstruction R2	477,517	2013
6952	BRIARCREEK LP	1	4,075	Urban Collector	25	100	Reconstruction R2	147,063	2013
6464	CENTRAL COMMERCE DR	1	4,558	Urban Collector	25	100	Reconstruction R2	164,498	2013
6589	LITTIG RD	1	11,916	Rural Minor Collect	76	92	Seal IIA	27,885	2013
9202	LONGHORN SKWY	3	4,943	Rural Collector	77	92	Seal IIA	11,567	2013
3800	AUSTIN'S COLONY BLVD	1	1,179	Rural Collector	78	92	Seal IIA	2,758	2013
2578	DEBBA DR	2	578	Rural Collector	78	92	Seal IIA	1,352	2013
6254	EVELYN RD	4	2,720	Rural Collector	78	92	Seal IIA	6,366	2013
1406	LOHMAN FORD RD	3	6,529	Rural Collector	78	92	Seal IIA	15,279	2013
2489	DEBBA DR	3	886	Rural Collector	79	92	Seal IIA	2,074	2013
1171	D-K RANCH RD	3	640	Rural Collector	79	92	Seal IIA	1,497	2013
4626	EVELYN RD	4	3,903	Rural Collector	79	92	Seal IIA	9,133	2013
4134	FAGERQUIST RD	4	517	Rural Collector	79	92	Seal IIA	1,210	2013
8952	HOG EYE RD	1	1,808	Rural Collector	79	92	Seal IIA	4,230	2013
3794	HUNTERS BEND RD	1	3,345	Rural Collector	79	92	Seal IIA	7,827	2013
9772	HUNTERS BEND RD	1	206	Rural Collector	79	92	Seal IIA	482	2013
4242	MOORE RD	4	16,641	Rural Collector	79	92	Seal IIA	38,940	2013
6399	PACE BEND RD	3	713	Rural Collector	79	92	Seal IIA	1,669	2013
2049	PEARCE RD	2	1,319	Rural Collector	79	92	Seal IIA	3,087	2013
4255	VON QUINTUS RD	4	2,760	Rural Collector	79	92	Seal IIA	6,458	2013
2590	DEBBA DR	2	1,899	Rural Collector	80	92	Seal IIA	4,444	2013
7360	DIES RANCH RD	3	2,889	Rural Collector	80	92	Seal IIA	6,759	2013
9765	HUNTERS BEND RD	1	1,782	Rural Collector	80	92	Seal IIA	4,170	2013
4185	ELROY RD	1	18,930	Rural Arterial	83	92	Seal IIA	44,297	2013
4190	ELROY RD	1	3,294	Rural Arterial	83	92	Seal IIA	7,709	2013
9645	ROSS RD	1	1,608	Rural Minor Arterial	83	92	Seal IIA	3,763	2013
8992	THAXTON RD	3	1,567	Rural Arterial	83	92	Seal IIA	3,666	2013
2746	CUERNAVACA DR	2	2,834	Rural Minor Arterial	84	92	Seal IIA	6,631	2013
4126	FAGERQUIST RD	4	708	Rural Arterial	84	92	Seal IIA	1,657	2013
3902	PEARCE LA	1	988	Rural Minor Arterial	84	92	Seal IIA	2,313	2013
2978	BLAKE-MANOR RD	1	3,349	Rural Arterial	85	92	Seal IIA	7,836	2013
8478	BLAKE-MANOR RD	1	5,888	Rural Arterial	85	92	Seal IIA	13,778	2013

GISID	Street Name	Precinct	Area (yd2)	Class	PCI in Year	Improved PCI	Activity	Cost (\$)	Year
8479	BLAKE-MANOR RD	1	4,183	Rural Arterial	85	92	Seal IIA	9,789	2013
8284	BRADSHAW RD	3	4,050	Rural Minor Arterial	85	92	Seal IIA	9,476	2013
8314	BRADSHAW RD	3	20,009	Rural Minor Arterial	85	92	Seal IIA	46,822	2013
320	CAMERON RD	2	4,001	Rural Arterial	85	92	Seal IIA	9,362	2013
1764	CAMERON RD	1	513	Rural Arterial	85	92	Seal IIA	1,200	2013
6055	CAMERON RD	1	1,878	Rural Arterial	85	92	Seal IIA	4,395	2013
6082	CAMERON RD	1	12,567	Rural Arterial	85	92	Seal IIA	29,406	2013
7280	CAMERON RD	1	1,262	Rural Arterial	85	92	Seal IIA	2,953	2013
4151	ELROY RD	4	5,776	Rural Arterial	85	92	Seal IIA	13,515	2013
4158	ELROY RD	4	932	Rural Arterial	85	92	Seal IIA	2,182	2013
45286	GRAND AVENUE PKWY	2	5,493	Rural Arterial	85	92	Seal IIA	12,853	2013
1679	GREGG LA	1	20,709	Rural Arterial	85	92	Seal IIA	48,459	2013
7973	GREGG MANOR RD	1	17,538	Rural Arterial	85	92	Seal IIA	41,040	2013
7974	GREGG MANOR RD	1	7,962	Rural Arterial	85	92	Seal IIA	18,631	2013
7816	HAMANN LA	1	1,720	Rural Arterial	85	92	Seal IIA	4,025	2013
7817	HAMANN LA	1	8,052	Rural Arterial	85	92	Seal IIA	18,842	2013
1701	JOHNNY MORRIS RD	1	11,666	Rural Arterial	85	92	Seal IIA	27,298	2013
6084	JOHNNY MORRIS RD	1	2,591	Rural Arterial	85	92	Seal IIA	6,064	2013
8965	JOHNNY MORRIS RD	4	25,965	Rural Arterial	85	92	Seal IIA	60,759	2013
2981	LOCKWOOD RD	1	3,292	Rural Arterial	85	92	Seal IIA	7,704	2013
2982	LOCKWOOD RD	1	3,728	Rural Arterial	85	92	Seal IIA	8,724	2013
332	LUND CARLSON RD	1	6,519	Rural Arterial	85	92	Seal IIA	15,254	2013
4229	MC ANGUS RD	1	5,736	Rural Arterial	85	92	Seal IIA	13,423	2013
335	NEW SWEDEN CHURCH RD	1	7,775	Rural Arterial	85	92	Seal IIA	18,193	2013
336	NEW SWEDEN CHURCH RD	1	14,342	Rural Arterial	85	92	Seal IIA	33,561	2013
6741	OLD HWY 20	1	7,090	Rural Minor Arterial	85	92	Seal IIA	16,590	2013
1666	OLD KIMBRO RD	1	17,258	Rural Arterial	85	92	Seal IIA	40,385	2013
4443	OLD LOCKHART HWY	4	5,386	Rural Arterial	85	92	Seal IIA	12,602	2013
4462	OLD LOCKHART HWY	3	7,774	Rural Arterial	85	92	Seal IIA	18,190	2013
7710	OLD LOCKHART HWY	3	4,252	Rural Arterial	85	92	Seal IIA	9,950	2013
3907	PEARCE LA	1	1,022	Rural Minor Arterial	85	92	Seal IIA	2,391	2013
4122	PEARCE LA	4	7,161	Rural Minor Arterial	85	92	Seal IIA	16,757	2013
6128	PEARCE LA	1	12,394	Rural Minor Arterial	85	92	Seal IIA	29,003	2013
4251	RODRIGUEZ RD	4	4,480	Rural Arterial	85	92	Seal IIA	10,484	2013
7315	RODRIGUEZ RD	4	9,607	Rural Arterial	85	92	Seal IIA	22,480	2013
8709	ROSS RD	1	4,195	Rural Minor Arterial	85	92	Seal IIA	9,816	2013
9008	ROSS RD	1	746	Rural Minor Arterial	85	92	Seal IIA	1,746	2013
9009	ROSS RD	1	4,118	Rural Minor Arterial	85	92	Seal IIA	9,636	2013
9646	ROSS RD	1	2,106	Rural Minor Arterial	85	92	Seal IIA	4,927	2013
41409	ROSS RD	1	1,466	Rural Minor Arterial	85	92	Seal IIA	3,430	2013
133	ROWE LA	2	3,411	Rural Arterial	85	92	Seal IIA	7,983	2013
7574	ROWE LA	2	272	Rural Arterial	85	92	Seal IIA	636	2013
7575	ROWE LA	2	2,256	Rural Arterial	85	92	Seal IIA	5,279	2013
8289	ROWE LA	2	2,270	Rural Arterial	85	92	Seal IIA	5,313	2013
8290	ROWE LA	2	2,962	Rural Arterial	85	92	Seal IIA	6,931	2013
9436	ROWE LA	2	1,865	Rural Arterial	85	92	Seal IIA	4,363	2013
8694	SLAUGHTER LA	4	22,882	Rural Arterial	85	92	Seal IIA	53,544	2013
1762	SPRINKLE RD	1	9,655	Rural Arterial	85	92	Seal IIA	22,592	2013
6132	CAPITOL VIEW DR	3	1,994	Rural Local	61	92	Seal IIB	5,742	2013
116	FRANKIE LA	2	2,812	Rural Local	61	92	Seal IIB	8,100	2013
3910	PIMLICO DR	1	2,072	Rural Local	61	92	Seal IIB	5,967	2013
10091	BASKET FLOWER BND	1	5,259	Rural Local	62	92	Seal IIB	15,146	2013

GISID	Street Name	Precinct	Area (yd2)	Class	PCI in Year	Improved PCI	Activity	Cost (\$)	Year
1312	BUCKEYE TRL	3	447	Rural Local	62	92	Seal IIB	1,287	2013
4183	COLTON RD	1	5,426	Rural Local	62	92	Seal IIB	15,627	2013
7219	DESSAU RD	1	2,059	Rural Local	62	92	Seal IIB	5,931	2013
4114	FOLEY DR	1	5,057	Rural Local	62	92	Seal IIB	14,563	2013
1265	FOREST WY	3	1,363	Rural Local	62	92	Seal IIB	3,924	2013
3970	HASKEL DR	3	1,629	Rural Local	62	92	Seal IIB	4,692	2013
5041	JOSEPH CLAYTON DR	1	2,118	Rural Local	62	92	Seal IIB	6,100	2013
120	MAPLE VISTA DR	2	1,991	Rural Local	62	92	Seal IIB	5,733	2013
4694	MAPLE VISTA DR	2	1,682	Rural Local	62	92	Seal IIB	4,844	2013
3759	MEADOW DR	4	1,066	Rural Local	62	92	Seal IIB	3,071	2013
8600	MELODY LA	1	1,999	Rural Local	62	92	Seal IIB	5,756	2013
2685	N. LAKELAND DR	2	713	Rural Local	62	92	Seal IIB	2,053	2013
1599	NOMAD DR	3	2,676	Rural Local	62	92	Seal IIB	7,708	2013
4571	ONION CREEK DR	3	980	Rural Local	62	92	Seal IIB	2,822	2013
119	PINE VISTA DR	2	1,150	Rural Local	62	92	Seal IIB	3,311	2013
3862	RICHARDS DR	4	6,872	Rural Local	62	92	Seal IIB	19,793	2013
2550	RUNNING DEER TRL	2	832	Rural Local	62	92	Seal IIB	2,397	2013
3880	SHALLOWBROOK TRL	1	1,737	Rural Local	62	92	Seal IIB	5,002	2013
4567	SHAWNEE DR	3	2,618	Rural Local	62	92	Seal IIB	7,539	2013
8948	SINGLETON DR	3	1,150	Rural Local	62	92	Seal IIB	3,311	2013
4507	TWIN CREEK PARK DR	4	2,547	Rural Local	62	92	Seal IIB	7,334	2013
1664	VOELKER LA	1	3,983	Rural Local	62	92	Seal IIB	11,472	2013
7528	ABRAHAMSON RD	1	3,428	Rural Local	63	92	Seal IIB	9,872	2013
1285	ALLENWOOD DR	3	406	Rural Local	63	92	Seal IIB	1,169	2013
4005	BAXTER LA	3	3,174	Rural Local	63	92	Seal IIB	9,140	2013
568	BELLEMEADE BLVD	2	1,350	Rural Local	63	92	Seal IIB	3,889	2013
6955	BELT DR	1	885	Rural Local	63	92	Seal IIB	2,549	2013
7883	BENEVENTO WY	3	848	Rural Local	63	92	Seal IIB	2,441	2013
7810	BUCK LA	4	4,534	Rural Local	63	92	Seal IIB	13,059	2013
6078	CARLSON RD	1	17,368	Rural Local	63	92	Seal IIB	50,020	2013
3258	CASTLE RIDGE RD	2	2,192	Rural Local	63	92	Seal IIB	6,312	2013
5945	CECIL DR	4	3,029	Rural Local	63	92	Seal IIB	8,723	2013
6729	COLLINWOOD WEST DR	1	1,230	Rural Local	63	92	Seal IIB	3,543	2013
7520	COMMONS FORD RD	2	6,004	Rural Local	63	92	Seal IIB	17,292	2013
7521	COMMONS FORD RD	2	773	Rural Local	63	92	Seal IIB	2,227	2013
4660	COTTONWOOD DR	3	563	Rural Local	63	92	Seal IIB	1,622	2013
6517	DRUSILLA'S DR	1	727	Rural Local	63	92	Seal IIB	2,093	2013
5304	ESTRADA CT	2	1,139	Rural Local	63	92	Seal IIB	3,280	2013
7214	FRIJOLITA	2	984	Rural Local	63	92	Seal IIB	2,835	2013
3865	GREENWOOD DR	1	147	Rural Local	63	92	Seal IIB	423	2013
2566	GRIMES RANCH RD	2	995	Rural Local	63	92	Seal IIB	2,867	2013
6571	HAYNIE FLAT RD	3	1,163	Rural Local	63	92	Seal IIB	3,348	2013
1243	HOPKINS DR	3	1,164	Rural Local	63	92	Seal IIB	3,352	2013
2576	HUNTERS PASS	2	961	Rural Local	63	92	Seal IIB	2,767	2013
1288	INSPIRATION CIR	3	1,817	Rural Local	63	92	Seal IIB	5,233	2013
9310	JELLY PALM TRL	1	906	Rural Local	63	92	Seal IIB	2,609	2013
3048	JFK DR	1	2,334	Rural Local	63	92	Seal IIB	6,721	2013
6598	JONWOOD WY	1	330	Rural Local	63	92	Seal IIB	951	2013
3976	KAY LA	3	1,935	Rural Local	63	92	Seal IIB	5,573	2013
35	LAYNE LP	3	590	Rural Local	63	92	Seal IIB	1,698	2013
1318	LONGHORN LANDING	3	566	Rural Local	63	92	Seal IIB	1,629	2013
1330	LONGHORN LANDING	3	554	Rural Local	63	92	Seal IIB	1,595	2013

GISID	Street Name	Precinct	Area (yd2)	Class	PCI in Year	Improved PCI	Activity	Cost (\$)	Year
2905	MAIZE LA	1	2,137	Rural Local	63	92	Seal IIB	6,155	2013
1410	MC INTYRE CIR	3	4,623	Rural Local	63	92	Seal IIB	13,315	2013
9502	MEREDITH DR	4	1,059	Rural Local	63	92	Seal IIB	3,050	2013
6304	MILO RD	1	2,981	Rural Local	63	92	Seal IIB	8,585	2013
6641	MISTY VALLEY	3	1,276	Rural Local	63	92	Seal IIB	3,675	2013
1246	NAVAJO PASS	3	1,943	Rural Local	63	92	Seal IIB	5,595	2013
7181	PADINA DR	2	1,360	Rural Local	63	92	Seal IIB	3,916	2013
1395	PATTY DR	3	515	Rural Local	63	92	Seal IIB	1,483	2013
6559	PAWNEE PASS	3	2,473	Rural Local	63	92	Seal IIB	7,123	2013
3903	PIMLICO DR	1	2,486	Rural Local	63	92	Seal IIB	7,160	2013
40	ROCK CLIFF DR	3	433	Rural Local	63	92	Seal IIB	1,247	2013
2441	RUNNING DEER TRL	2	643	Rural Local	63	92	Seal IIB	1,851	2013
7888	SALERNO PL	3	872	Rural Local	63	92	Seal IIB	2,510	2013
1942	SAN LUIS TRL	2	675	Rural Local	63	92	Seal IIB	1,943	2013
2036	SARACEN RD	2	625	Rural Local	63	92	Seal IIB	1,799	2013
1620	SCENIC DR	3	586	Rural Local	63	92	Seal IIB	1,688	2013
4074	SIGNAL HILL DR	3	3,288	Rural Local	63	92	Seal IIB	9,469	2013
1499	SINGLETON DR	3	319	Rural Local	63	92	Seal IIB	919	2013
3621	THOMASWOOD LA	3	671	Rural Local	63	92	Seal IIB	1,932	2013
1237	TRAIL OF THE WOODS	3	1,195	Rural Local	63	92	Seal IIB	3,441	2013
1238	TRAIL OF THE WOODS	3	1,620	Rural Local	63	92	Seal IIB	4,666	2013
1239	TRAIL OF THE WOODS	3	1,448	Rural Local	63	92	Seal IIB	4,171	2013
6011	TWIN CREEK CV	4	502	Rural Local	63	92	Seal IIB	1,447	2013
4502	TWIN CREEK DR	4	2,208	Rural Local	63	92	Seal IIB	6,360	2013
5415	VERNA ST	1	1,102	Rural Local	63	92	Seal IIB	3,173	2013
6568	VIKKI TER	3	2,656	Rural Local	63	92	Seal IIB	7,650	2013
1249	WEST BEACH CIR	3	1,230	Rural Local	63	92	Seal IIB	3,542	2013
1359	WHIPPOORWILL TRL	3	1,611	Rural Local	63	92	Seal IIB	4,639	2013
4533	WHITETAIL DR	3	1,367	Rural Local	63	92	Seal IIB	3,938	2013
9287	WINECUP MALLOW TRL	1	1,737	Rural Local	63	92	Seal IIB	5,001	2013
5368	WOODLAKE CIR	2	863	Rural Local	63	92	Seal IIB	2,486	2013
388	ZANZIBAR LA	1	1,071	Rural Local	63	92	Seal IIB	3,084	2013
4157	ALPS DR	4	1,933	Rural Local	64	92	Seal IIB	5,568	2013
125	APACHE PLUM LA	2	3,428	Rural Local	64	92	Seal IIB	9,873	2013
1245	ARROWHEAD DR	3	4,296	Rural Local	64	92	Seal IIB	12,372	2013
1327	ARROYO RD	3	2,369	Rural Local	64	92	Seal IIB	6,822	2013
2095	ASPEN DR	2	491	Rural Local	64	92	Seal IIB	1,414	2013
1289	AUSTIN BLVD	3	2,318	Rural Local	64	92	Seal IIB	6,675	2013
3608	BLUE HILL DR	3	3,892	Rural Local	64	92	Seal IIB	11,209	2013
4472	BURSON DR	3	2,084	Rural Local	64	92	Seal IIB	6,001	2013
2017	CASA GRANDE DR	2	506	Rural Local	64	92	Seal IIB	1,458	2013
5252	CHIPMUNK RD	3	3,057	Rural Local	64	92	Seal IIB	8,805	2013
2648	CLIFFWOOD DR	2	1,109	Rural Local	64	92	Seal IIB	3,194	2013
5137	DE SOTO CIR	2	217	Rural Local	64	92	Seal IIB	624	2013
2673	DEVEREUX DR	2	1,502	Rural Local	64	92	Seal IIB	4,326	2013
1472	DOUBLE DOME RD	3	1,022	Rural Local	64	92	Seal IIB	2,944	2013
4570	EASLEY DR	3	860	Rural Local	64	92	Seal IIB	2,477	2013
1546	HAYNIE FLAT RD	3	8,583	Rural Local	64	92	Seal IIB	24,720	2013
9409	HAYNIE FLAT RD	3	10,797	Rural Local	64	92	Seal IIB	31,096	2013
8994	HICKORY RIDGE RD	4	1,149	Rural Local	64	92	Seal IIB	3,308	2013
2337	HUMMINGBIRD LA	3	727	Rural Local	64	92	Seal IIB	2,094	2013
2592	HUNTERS PASS	2	3,358	Rural Local	64	92	Seal IIB	9,672	2013

GISID	Street Name	Precinct	Area (yd2)	Class	PCI in Year	Improved PCI	Activity	Cost (\$)	Year
2703	LAURELWOOD DR	2	1,642	Rural Local	64	92	Seal IIB	4,728	2013
175	LONG HILL DR	3	745	Rural Local	64	92	Seal IIB	2,145	2013
1941	MAGELLAN DR	2	973	Rural Local	64	92	Seal IIB	2,802	2013
6354	MEADOWLARK ST	3	390	Rural Local	64	92	Seal IIB	1,122	2013
3965	MICHAEL DALE	3	941	Rural Local	64	92	Seal IIB	2,710	2013
2715	MIXSON DR	2	654	Rural Local	64	92	Seal IIB	1,884	2013
5936	MOZELLE LA	4	2,994	Rural Local	64	92	Seal IIB	8,622	2013
1259	NAVAJO PASS	3	1,089	Rural Local	64	92	Seal IIB	3,136	2013
3950	OAK VALLEY TRL	3	1,316	Rural Local	64	92	Seal IIB	3,791	2013
6924	ORSOBELLO PL	3	1,526	Rural Local	64	92	Seal IIB	4,394	2013
7357	ORSOBELLO PL	3	602	Rural Local	64	92	Seal IIB	1,732	2013
1602	PALEFACE LAKE DR	3	410	Rural Local	64	92	Seal IIB	1,181	2013
4223	PROUD PANDA DR	1	1,961	Rural Local	64	92	Seal IIB	5,647	2013
2023	SAN JUAN DR	2	1,537	Rural Local	64	92	Seal IIB	4,426	2013
8949	SINGLETON DR	3	1,378	Rural Local	64	92	Seal IIB	3,969	2013
2409	SPRING BRANCH TRL	3	634	Rural Local	64	92	Seal IIB	1,827	2013
1926	VALLARTA LA	2	908	Rural Local	64	92	Seal IIB	2,615	2013
2677	VALLEY VIEW DR	2	1,295	Rural Local	64	92	Seal IIB	3,729	2013
2071	VILLAGE WEST DR	2	704	Rural Local	64	92	Seal IIB	2,029	2013
6092	VILLAGE WEST DR	2	778	Rural Local	64	92	Seal IIB	2,242	2013
4563	VINYARD DR	4	2,671	Rural Local	64	92	Seal IIB	7,692	2013
6058	WELLS LA	1	27,390	Rural Local	64	92	Seal IIB	78,883	2013
6643	WHIPPOORWILL TRL	3	3,124	Rural Local	64	92	Seal IIB	8,996	2013
10092	ALEPPO PINE TRL	1	1,839	Rural Local	65	92	Seal IIB	5,296	2013
4099	APPALOOSA RUN	3	2,157	Rural Local	65	92	Seal IIB	6,213	2013
5875	APPALOOSA RUN	3	939	Rural Local	65	92	Seal IIB	2,704	2013
6289	APPALOOSA RUN	3	2,739	Rural Local	65	92	Seal IIB	7,890	2013
1744	APPLEGATE DR	1	719	Rural Local	65	92	Seal IIB	2,070	2013
1306	BEACON DR	3	512	Rural Local	65	92	Seal IIB	1,474	2013
4522	BEAR CANYON DR	3	1,066	Rural Local	65	92	Seal IIB	3,070	2013
4486	BLACK BEAR DR	3	611	Rural Local	65	92	Seal IIB	1,759	2013
2817	BOB WIRE RD	3	3,179	Rural Local	65	92	Seal IIB	9,157	2013
3980	BOLING DR	3	619	Rural Local	65	92	Seal IIB	1,783	2013
1708	BRAKER LA	1	2,620	Rural Local	65	92	Seal IIB	7,546	2013
9811	BREEZE WY	3	4,587	Rural Local	65	92	Seal IIB	13,211	2013
3622	BRIGHT STAR LA	3	3,148	Rural Local	65	92	Seal IIB	9,067	2013
4481	BURSON DR	3	1,725	Rural Local	65	92	Seal IIB	4,968	2013
5828	BUTLER CIR	3	1,343	Rural Local	65	92	Seal IIB	3,868	2013
2560	CEDAR HURST LA	3	972	Rural Local	65	92	Seal IIB	2,799	2013
5914	CITATION AV	4	1,108	Rural Local	65	92	Seal IIB	3,191	2013
1937	DEL RIO DR	2	1,452	Rural Local	65	92	Seal IIB	4,181	2013
157	EL SOL DR	3	559	Rural Local	65	92	Seal IIB	1,609	2013
2699	FALCON RIDGE DR	2	1,019	Rural Local	65	92	Seal IIB	2,934	2013
3246	FOREST HILLS DR	2	1,161	Rural Local	65	92	Seal IIB	3,344	2013
2608	GRIMES RANCH RD	2	3,032	Rural Local	65	92	Seal IIB	8,733	2013
8419	HEATHMOUNT DR	3	829	Rural Local	65	92	Seal IIB	2,389	2013
7017	HEWITT LA	3	6,583	Rural Local	65	92	Seal IIB	18,959	2013
3694	HORSESHOE DR	3	1,459	Rural Local	65	92	Seal IIB	4,201	2013
10132	JOHNSON RD	1	2,325	Rural Local	65	92	Seal IIB	6,695	2013
8959	LAKEHURST LP	3	6,569	Rural Local	65	92	Seal IIB	18,918	2013
44	LIVE OAK DR	3	1,448	Rural Local	65	92	Seal IIB	4,169	2013
181	LONG HILL DR	3	1,827	Rural Local	65	92	Seal IIB	5,263	2013

GISID	Street Name	Precinct	Area (yd2)	Class	PCI in Year	Improved PCI	Activity	Cost (\$)	Year
1313	LONGHORN LANDING	3	750	Rural Local	65	92	Seal IIB	2,160	2013
123	MAPLE VISTA DR	2	1,702	Rural Local	65	92	Seal IIB	4,901	2013
9861	MARY QUINLAN PARK RD(P	3	1,645	Rural Local	65	92	Seal IIB	4,739	2013
2655	METTLE DR	3	2,959	Rural Local	65	92	Seal IIB	8,521	2013
9158	OAK RIDGE DR	3	781	Rural Local	65	92	Seal IIB	2,249	2013
8993	OLD LOCKHART HWY	3	625	Rural Local	65	92	Seal IIB	1,801	2013
2094	ORLANDO RD	2	979	Rural Local	65	92	Seal IIB	2,820	2013
1934	PADINA CV	2	1,834	Rural Local	65	92	Seal IIB	5,282	2013
2007	PADINA DR	2	1,906	Rural Local	65	92	Seal IIB	5,488	2013
571	PATRICA ST	1	2,618	Rural Local	65	92	Seal IIB	7,540	2013
7294	PECAN DR	2	9,340	Rural Local	65	92	Seal IIB	26,899	2013
2853	PEDERNALES CANYON TRL	3	3,779	Rural Local	65	92	Seal IIB	10,882	2013
6034	POCMONT TRL	4	2,656	Rural Local	65	92	Seal IIB	7,650	2013
9298	PRAIRIE VERBENA LA	1	764	Rural Local	65	92	Seal IIB	2,200	2013
1418	RAINBOW HOLLOW DR	3	3,628	Rural Local	65	92	Seal IIB	10,450	2013
6427	RANDY RD	3	3,343	Rural Local	65	92	Seal IIB	9,628	2013
2820	RIDGEPOLE LA	3	4,281	Rural Local	65	92	Seal IIB	12,330	2013
1565	RIVER RD	3	2,024	Rural Local	65	92	Seal IIB	5,828	2013
163	SHADY MOUNTAIN RD	3	2,444	Rural Local	65	92	Seal IIB	7,038	2013
164	SHADY MOUNTAIN RD	3	1,933	Rural Local	65	92	Seal IIB	5,567	2013
5800	SHALLOWBROOK TRL	1	500	Rural Local	65	92	Seal IIB	1,441	2013
27	SHEEP HOLLOW TRL	3	1,775	Rural Local	65	92	Seal IIB	5,112	2013
5859	SILVER MOUNTAIN DR	3	830	Rural Local	65	92	Seal IIB	2,391	2013
4942	SOONER ST	3	378	Rural Local	65	92	Seal IIB	1,089	2013
4671	SUNNY OAK LA	3	3,723	Rural Local	65	92	Seal IIB	10,723	2013
4677	SUNSET HW	3	1,105	Rural Local	65	92	Seal IIB	3,184	2013
3951	THUNDERBIRD RD	3	6,750	Rural Local	65	92	Seal IIB	19,441	2013
3968	THUNDERBIRD RD	3	1,952	Rural Local	65	92	Seal IIB	5,622	2013
5439	TRAILSIDE ESTATES BLVD	1	1,643	Rural Local	65	92	Seal IIB	4,731	2013
6655	VIENTO DEL SUR	3	429	Rural Local	65	92	Seal IIB	1,236	2013
2705	W. LAKELAND DR	3	2,923	Rural Local	65	92	Seal IIB	8,419	2013
1733	WALNUT BEND DR	2	891	Rural Local	65	92	Seal IIB	2,565	2013
1400	WELETKA DR	3	1,321	Rural Local	65	92	Seal IIB	3,806	2013
4572	WILD TURKEY DR	3	2,636	Rural Local	65	92	Seal IIB	7,593	2013
7925	WINDING WY	2	548	Rural Local	65	92	Seal IIB	1,578	2013
7880	ZENNOR CT	3	907	Rural Local	65	92	Seal IIB	2,613	2013
6290	APPALOOSA RUN	3	314	Rural Local	68	92	Seal IIB	905	2013
2913	LITTIG RD	1	3,503	Rural Minor Collect	29	98	Deep Mill and Overlay	51,076	2014
6722	COUNTY LINE RD	1	9,370	Rural Collector	31	98	Deep Mill and Overlay	136,618	2014
9668	FLINT ROCK RD	3	3,288	Rural Collector	31	98	Deep Mill and Overlay	47,941	2014
3168	THE HIGH RD	3	2,050	Rural Collector	31	98	Deep Mill and Overlay	29,884	2014
3180	THE HIGH RD	2	875	Rural Collector	31	98	Deep Mill and Overlay	12,763	2014
2116	WESTLAKE DR	2	2,137	Rural Collector	31	98	Deep Mill and Overlay	31,164	2014
1907	BAL HARBOR RD	2	1,163	Rural Collector	32	98	Deep Mill and Overlay	16,962	2014
7967	FLINT ROCK RD	3	6,537	Rural Collector	32	98	Deep Mill and Overlay	95,303	2014
9346	FLINT ROCK RD	3	1,602	Rural Collector	32	98	Deep Mill and Overlay	23,358	2014
9385	LAKEHURST RD	3	6,177	Rural Collector	32	98	Deep Mill and Overlay	90,054	2014
3120	THE HIGH RD	2	1,083	Rural Collector	32	98	Deep Mill and Overlay	15,795	2014
2956	BLAKE-MANOR RD	1	4,258	Rural Minor Collect	33	98	Deep Mill and Overlay	62,075	2014
3247	CASTLE RIDGE RD	2	676	Rural Collector	33	98	Deep Mill and Overlay	9,859	2014
7043	CRYSTAL BEND DR	1	5,287	Rural Collector	33	98	Deep Mill and Overlay	77,086	2014
4576	OLD SAN ANTONIO RD	3	3,976	Rural Collector	33	98	Deep Mill and Overlay	57,965	2014

GISID	Street Name	Precinct	Area (yd2)	Class	PCI in Year	Improved PCI	Activity	Cost (\$)	Year
2824	SERENE HILLS DR	3	3,129	Rural Collector	33	98	Deep Mill and Overlay	45,616	2014
2934	BLAKE-MANOR RD	1	4,053	Rural Minor Collect	34	98	Deep Mill and Overlay	59,098	2014
6502	BLAKE-MANOR RD	1	7,830	Rural Minor Collect	34	98	Deep Mill and Overlay	114,163	2014
6503	BLAKE-MANOR RD	1	3,618	Rural Minor Collect	34	98	Deep Mill and Overlay	52,752	2014
6133	HOKANSON RD	4	14,522	Rural Collector	34	98	Deep Mill and Overlay	211,734	2014
4142	JACOBSON RD	4	13,395	Rural Collector	34	98	Deep Mill and Overlay	195,302	2014
1020	THREE POINTS RD	1	3,740	Rural Collector	34	98	Deep Mill and Overlay	54,529	2014
2099	WESTLAKE DR	3	1,907	Rural Collector	34	98	Deep Mill and Overlay	27,806	2014
2118	WESTLAKE DR	2	1,859	Rural Collector	34	98	Deep Mill and Overlay	27,106	2014
7773	BLAKE-MANOR RD	1	4,878	Rural Minor Collect	35	98	Deep Mill and Overlay	71,126	2014
2939	BURLESON-MANOR RD	1	35,492	Rural Collector	35	98	Deep Mill and Overlay	517,477	2014
6561	RIVER HILLS RD	2	3,964	Rural Collector	35	98	Deep Mill and Overlay	57,790	2014
2107	WESTLAKE DR	2	1,876	Rural Collector	35	98	Deep Mill and Overlay	27,357	2014
7771	BLAKE-MANOR RD	1	6,269	Rural Minor Collect	36	98	Deep Mill and Overlay	91,399	2014
9345	FLINT ROCK RD	3	661	Rural Collector	36	98	Deep Mill and Overlay	9,641	2014
2340	GERONIMO TRL	3	851	Rural Collector	36	98	Deep Mill and Overlay	12,403	2014
4559	OLD SAN ANTONIO RD	3	1,163	Rural Collector	36	98	Deep Mill and Overlay	16,950	2014
6556	OLD SAN ANTONIO RD	3	12,238	Rural Collector	36	98	Deep Mill and Overlay	178,434	2014
2141	WESTLAKE DR	2	990	Rural Collector	36	98	Deep Mill and Overlay	14,431	2014
4637	WILLIAMSON RD	4	5,175	Rural Collector	36	98	Deep Mill and Overlay	75,446	2014
6144	WILLIAMSON RD	4	7,980	Rural Collector	36	98	Deep Mill and Overlay	116,342	2014
7772	BLAKE-MANOR RD	1	5,601	Rural Minor Collect	37	98	Deep Mill and Overlay	81,663	2014
4534	OLD SAN ANTONIO RD	3	3,597	Rural Collector	37	98	Deep Mill and Overlay	52,447	2014
6264	VON QUINTUS RD	4	9,362	Rural Collector	37	98	Deep Mill and Overlay	136,505	2014
3316	LOST CREEK BLVD	2	1,541	Urban Minor Arterial	45	98	Deep Mill and Overlay	22,463	2014
5575	WHITEMARSH VALLEY WALK	2	822	Urban Arterial	45	98	Deep Mill and Overlay	11,982	2014
10932	GRAND AVENUE PKWY	1	1,714	Urban Arterial	46	98	Deep Mill and Overlay	24,984	2014
3211	BARTON CREEK BLVD	2	3,504	Urban Arterial	47	98	Deep Mill and Overlay	51,095	2014
10017	BARTON CREEK BLVD	4	1,712	Urban Arterial	47	98	Deep Mill and Overlay	24,960	2014
2996	BLUE BLUFF RD	1	1,401	Urban Minor Arterial	47	98	Deep Mill and Overlay	20,432	2014
4216	MC KINNEY FALLS PKWY	3	9,466	Urban Minor Arterial	47	98	Deep Mill and Overlay	138,016	2014
2180	RIVER PLACE BLVD	2	3,651	Urban Arterial	48	98	Deep Mill and Overlay	53,239	2014
6422	STEINER RANCH BLVD	3	37,306	Urban Arterial	50	98	Deep Mill and Overlay	543,920	2014
2194	BIG VIEW DR	2	1,963	Urban Collector	80	92	Microsurface	4,595	2014
8486	BRIARCREEK LP	1	4,832	Urban Collector	80	92	Microsurface	11,307	2014
3037	IMPERIAL DR	1	1,795	Urban Collector	80	92	Microsurface	4,200	2014
855	OWEN-TECH BLVD	1	7,862	Urban Collector	80	92	Microsurface	18,398	2014
4363	SESBANIA DR	3	1,150	Urban Collector	80	92	Microsurface	2,692	2014
3479	SONOMA DR	3	814	Urban Collector	80	92	Microsurface	1,905	2014
343	TOBERMORY DR	2	925	Urban Collector	80	92	Microsurface	2,164	2014
7401	TUDOR HOUSE RD	1	548	Urban Collector	80	92	Microsurface	1,281	2014
5063	BELL MOUNTAIN DR	2	1,231	Urban Collector	81	92	Microsurface	2,881	2014
8488	BRIARCREEK LP	1	2,014	Urban Collector	81	92	Microsurface	4,712	2014
7687	DELTA POST DR	1	1,535	Urban Collector	81	92	Microsurface	3,592	2014
3032	IMPERIAL DR	1	772	Urban Collector	81	92	Microsurface	1,806	2014
856	OWEN-TECH BLVD	2	7,764	Urban Collector	81	92	Microsurface	18,168	2014
25923	SHADOWGLEN BLVD	1	4,128	Urban Collector	81	92	Microsurface	9,659	2014
3510	SONOMA DR	3	1,876	Urban Collector	81	92	Microsurface	4,389	2014
783	SURRENDER AV	1	2,410	Urban Collector	81	92	Microsurface	5,639	2014
6969	TUDOR HOUSE RD	1	782	Urban Collector	81	92	Microsurface	1,829	2014
7397	TUDOR HOUSE RD	1	762	Urban Collector	81	92	Microsurface	1,782	2014
7639	TUDOR HOUSE RD	1	1,085	Urban Collector	81	92	Microsurface	2,538	2014

GISID	Street Name	Precinct	Area (yd2)	Class	PCI in Year	Improved PCI	Activity	Cost (\$)	Year
7640	TUDOR HOUSE RD	1	1,521	Urban Collector	81	92	Microsurface	3,559	2014
7832	TWIN CREEKS CLUB DR	3	541	Urban Collector	81	92	Microsurface	1,266	2014
555	WELLS PORT DR	1	8,022	Urban Collector	81	92	Microsurface	18,771	2014
844	WELLS PORT DR	1	1,962	Urban Collector	81	92	Microsurface	4,591	2014
9003	ZEPPELIN DR	3	1,375	Urban Collector	81	92	Microsurface	3,218	2014
8484	BRIARCREEK LP	1	1,416	Urban Collector	82	92	Microsurface	3,313	2014
7676	DELTA POST DR	1	1,982	Urban Collector	82	92	Microsurface	4,638	2014
9150	GEORGE BUSH ST	1	1,550	Urban Collector	82	92	Microsurface	3,626	2014
4409	GREEN EMERALD TER	3	1,342	Urban Collector	82	92	Microsurface	3,139	2014
6027	LOST OASIS HW	3	581	Urban Collector	82	92	Microsurface	1,360	2014
829	MERRILLTOWN DR	2	1,776	Urban Collector	82	92	Microsurface	4,156	2014
6658	RESACA BLVD	3	709	Urban Collector	82	92	Microsurface	1,660	2014
4379	SESBANIA DR	3	1,459	Urban Collector	82	92	Microsurface	3,413	2014
7347	SONOMA DR	3	1,185	Urban Collector	82	92	Microsurface	2,774	2014
831	SURRENDER AV	2	1,322	Urban Collector	82	92	Microsurface	3,095	2014
871	SURRENDER AV	2	1,955	Urban Collector	82	92	Microsurface	4,575	2014
344	TOBERMORY DR	2	375	Urban Collector	82	92	Microsurface	878	2014
755	WELLS PORT DR	1	3,398	Urban Collector	82	92	Microsurface	7,952	2014
8078	ZEPPELIN DR	3	707	Urban Collector	82	92	Microsurface	1,656	2014
4280	BRODIE LA	3	1,188	Urban Arterial	83	92	Microsurface	2,780	2014
7884	CAMPABELLO WY	3	2,017	Urban Collector	83	92	Microsurface	4,719	2014
4899	CHAMA CIR	3	638	Urban Collector	83	92	Microsurface	1,493	2014
7290	HOWARD LA	2	25,033	Urban Principal Arterial	83	92	Microsurface	58,576	2014
3362	INDIAN SPRINGS	2	688	Urban Collector	83	92	Microsurface	1,610	2014
767	KLATTENHOFF DR	2	884	Urban Collector	83	92	Microsurface	2,069	2014
45197	OLD MILL RD	3	776	Urban Collector	83	92	Microsurface	1,815	2014
3636	RESACA BLVD	3	1,963	Urban Collector	83	92	Microsurface	4,594	2014
2184	RIVER PLACE BLVD	2	682	Urban Arterial	83	92	Microsurface	1,595	2014
2440	RUNNING DEER TRL	3	336	Urban Collector	83	92	Microsurface	787	2014
2461	RUNNING DEER TRL	3	985	Urban Collector	83	92	Microsurface	2,305	2014
7398	TUDOR HOUSE RD	1	399	Urban Collector	83	92	Microsurface	934	2014
7407	TUDOR HOUSE RD	1	934	Urban Collector	83	92	Microsurface	2,186	2014
7412	TUDOR HOUSE RD	1	1,632	Urban Collector	83	92	Microsurface	3,820	2014
7638	TUDOR HOUSE RD	1	1,243	Urban Collector	83	92	Microsurface	2,908	2014
3289	WHITEMARSH VALLEY WALK	2	1,107	Urban Arterial	83	92	Microsurface	2,591	2014
8680	ZEPPELIN DR	3	680	Urban Collector	83	92	Microsurface	1,592	2014
7070	GRAND AVENUE PKWY	2	541	Urban Arterial	84	92	Microsurface	1,265	2014
7302	THERMAL DR	1	2,222	Urban Arterial	84	92	Microsurface	5,199	2014
784	WELLS BRANCH PKWY	2	233	Urban Arterial	84	92	Microsurface	545	2014
811	WELLS BRANCH PKWY	2	165	Urban Arterial	84	92	Microsurface	386	2014
895	WELLS BRANCH PKWY	1	4,038	Urban Arterial	84	92	Microsurface	9,449	2014
4343	BLUFF SPRINGS RD	3	1,870	Urban Arterial	85	92	Microsurface	4,376	2014
7310	BLUFF SPRINGS RD	4	18,756	Urban Arterial	85	92	Microsurface	43,889	2014
2991	DECKER LAKE RD	1	6,754	Urban Minor Arterial	85	92	Microsurface	15,805	2014
2993	DECKER LAKE RD	1	4,025	Urban Minor Arterial	85	92	Microsurface	9,418	2014
2997	DECKER LAKE RD	1	1,833	Urban Minor Arterial	85	92	Microsurface	4,289	2014
936	HARRIS RIDGE BLVD	1	5,952	Urban Minor Arterial	85	92	Microsurface	13,929	2014
3882	MC KINNEY FALLS PKWY	1	2,634	Urban Minor Arterial	85	92	Microsurface	6,164	2014
2182	RIVER PLACE BLVD	3	1,433	Urban Arterial	85	92	Microsurface	3,353	2014
2183	RIVER PLACE BLVD	2	609	Urban Arterial	85	92	Microsurface	1,426	2014
2185	RIVER PLACE BLVD	2	617	Urban Arterial	85	92	Microsurface	1,444	2014
1782	SPRINGDALE RD	1	1,026	Urban Arterial	85	92	Microsurface	2,401	2014

GISID	Street Name	Precinct	Area (yd2)	Class	PCI in Year	Improved PCI	Activity	Cost (\$)	Year
771	WELLS BRANCH PKWY	2	196	Urban Arterial	85	92	Microsurface	458	2014
6591	WELLS BRANCH PKWY	2	2,978	Urban Arterial	85	92	Microsurface	6,968	2014
9612	WELLS BRANCH PKWY	1	1,016	Urban Arterial	85	92	Microsurface	2,377	2014
3262	WHITEMARSH VALLEY WALK	2	3,762	Urban Arterial	85	92	Microsurface	8,804	2014
1437	HUDSON BEND RD	3	213	Rural Minor Collect	41	96	Overlay IV A Moderate	2,090	2014
2	ROUND MOUNTAIN RD	3	13,232	Rural Minor Arterial	45	96	Overlay IV A Moderate	129,809	2014
6623	TAYLOR LA	1	2,831	Rural Arterial	45	96	Overlay IV A Moderate	27,770	2014
3928	CIRCLE DR	3	6,065	Rural Arterial	46	96	Overlay IV A Moderate	59,497	2014
4112	FITZHUGH RD	3	6,163	Rural Minor Arterial	46	96	Overlay IV A Moderate	60,464	2014
4111	FITZHUGH RD	3	1,868	Rural Minor Arterial	47	96	Overlay IV A Moderate	18,321	2014
7297	QUINLAN PARK RD	2	1,912	Rural Arterial	47	96	Overlay IV A Moderate	18,762	2014
3927	CIRCLE DR	3	3,992	Rural Arterial	49	96	Overlay IV A Moderate	39,162	2014
3606	THOMAS SPRINGS RD	3	1,563	Rural Arterial	49	96	Overlay IV A Moderate	15,335	2014
3607	THOMAS SPRINGS RD	3	2,231	Rural Arterial	49	96	Overlay IV A Moderate	21,884	2014
3213	BARTON CREEK BLVD	2	23,251	Urban Arterial	50	96	Overlay IV A Moderate	228,094	2014
1069	HARRIS RIDGE BLVD	1	2,970	Urban Minor Arterial	50	96	Overlay IV A Moderate	29,138	2014
2416	QUINLAN PARK RD	2	6,424	Rural Arterial	50	96	Overlay IV A Moderate	63,024	2014
2600	STEINER RANCH BLVD	2	6,879	Urban Arterial	50	96	Overlay IV A Moderate	67,478	2014
6119	BARTON CREEK BLVD	2	4,516	Urban Arterial	51	96	Overlay IV A Moderate	44,302	2014
10018	BARTON CREEK BLVD	4	3,742	Urban Arterial	51	96	Overlay IV A Moderate	36,712	2014
6068	SPICEWOOD SPRINGS RD	2	3,691	Urban Arterial	52	96	Overlay IV A Moderate	36,209	2014
1766	SPRINGDALE RD	1	433	Urban Arterial	52	96	Overlay IV A Moderate	4,251	2014
5039	CROFFORD LA	1	2,446	Rural Local	11	98	Partial Reconstruction	61,188	2014
5433	DEIDRA DR	1	3,808	Rural Local	11	98	Partial Reconstruction	95,264	2014
4641	CRANE RD	4	7,187	Rural Local	12	98	Partial Reconstruction	179,827	2014
5885	PANARAMA CT	4	3,065	Rural Local	12	98	Partial Reconstruction	76,684	2014
2104	PRESA ARRIBA RD	2	2,156	Rural Local	12	98	Partial Reconstruction	53,938	2014
10128	VOELKER LA	1	1,421	Rural Local	12	98	Partial Reconstruction	35,562	2014
5833	COPPER PASS	3	648	Rural Local	13	98	Partial Reconstruction	16,214	2014
6076	SAN ANTONIO ST	3	801	Rural Local	13	98	Partial Reconstruction	20,033	2014
5319	SHARPS RD	2	1,457	Rural Local	13	98	Partial Reconstruction	36,457	2014
9155	BALLERSTEDT RD	1	7,874	Rural Local	14	98	Partial Reconstruction	197,002	2014
8571	CARLSON LA	1	10,780	Rural Local	14	98	Partial Reconstruction	269,716	2014
5559	DONDALE CIR	2	739	Rural Local	14	98	Partial Reconstruction	18,487	2014
6346	HIBBS LA	1	9,650	Rural Local	14	98	Partial Reconstruction	241,443	2014
368	JESSE BOHLS RD	2	28,064	Rural Local	14	98	Partial Reconstruction	702,163	2014
5422	LIVEOAK LA	1	2,144	Rural Local	14	98	Partial Reconstruction	53,631	2014
2941	LUCINDA DR	1	3,009	Rural Local	14	98	Partial Reconstruction	75,281	2014
7701	PILAND TRIANGLE	4	2,026	Rural Local	14	98	Partial Reconstruction	50,691	2014
1290	ROCKY RIDGE RD	3	2,447	Rural Local	14	98	Partial Reconstruction	61,232	2014
2972	SILVIA DR	1	2,679	Rural Local	14	98	Partial Reconstruction	67,028	2014
6628	TRAPPERS TRL	1	1,817	Rural Local	14	98	Partial Reconstruction	45,466	2014
5743	TRENTON DR	3	472	Rural Local	16	98	Partial Reconstruction	11,809	2014
7275	ANN SHOWERS DR	1	3,438	Urban Collector	25	98	Partial Reconstruction	86,009	2014
2949	ANN SHOWERS DR	1	9,503	Urban Collector	26	98	Partial Reconstruction	237,777	2014
8329	KILLINGSWORTH LA	1	2,692	Urban Collector	26	98	Partial Reconstruction	67,361	2014
353	BLACK LOCUST DR	2	1,324	Urban Collector	27	98	Partial Reconstruction	33,123	2014
6469	BLACK LOCUST DR	2	433	Urban Collector	28	98	Partial Reconstruction	10,840	2014
6951	BRIARCREEK LP	1	581	Urban Collector	28	98	Partial Reconstruction	14,529	2014
6962	BRIARCREEK LP	1	3,368	Urban Collector	28	98	Partial Reconstruction	84,263	2014
7387	BRIARCREEK LP	1	1,891	Urban Collector	28	98	Partial Reconstruction	47,310	2014
4415	GATLING GUN LA	3	1,467	Urban Collector	28	98	Partial Reconstruction	36,702	2014

GISID	Street Name	Precinct	Area (yd2)	Class	PCI in Year	Improved PCI	Activity	Cost (\$)	Year
351	BLACK LOCUST DR	2	847	Urban Collector	29	98	Partial Reconstruction	21,200	2014
6956	BRIARCREEK LP	1	3,177	Urban Collector	29	98	Partial Reconstruction	79,480	2014
6958	BRIARCREEK LP	1	3,621	Urban Collector	29	98	Partial Reconstruction	90,587	2014
2948	DAMITA JO DR	1	990	Urban Collector	29	98	Partial Reconstruction	24,758	2014
2918	HOG EYE RD	1	951	Urban Collector	29	98	Partial Reconstruction	23,805	2014
6162	TEXAS PLUME RD	3	1,818	Urban Collector	29	98	Partial Reconstruction	45,482	2014
4861	EDGEMERE DR	1	2,282	Urban Local	13	100	Reconstruction R1	71,282	2014
7264	YAGER LA	1	6,648	Urban Local	13	100	Reconstruction R1	207,617	2014
5935	MORDOR CV	3	637	Urban Local	14	100	Reconstruction R1	19,900	2014
7289	HOG EYE RD	1	6,343	Urban Collector	24	100	Reconstruction R2	231,217	2014
4132	LINDEN RD	4	4,939	Rural Collector	78	92	Seal IIA	11,558	2014
7717	MOORE RD	4	13,875	Rural Collector	78	92	Seal IIA	32,468	2014
4393	BRANDT RD	3	5,645	Rural Collector	79	92	Seal IIA	13,209	2014
2556	DEBBA DR	2	1,739	Rural Collector	79	92	Seal IIA	4,070	2014
2616	DEBBA DR	2	2,058	Rural Collector	79	92	Seal IIA	4,816	2014
30552	DEBBA DR	3	1,529	Rural Collector	79	92	Seal IIA	3,578	2014
1168	GLASS MOUNTAIN TRL	3	1,490	Rural Collector	79	92	Seal IIA	3,487	2014
1456	HUDSON BEND RD	3	1,399	Rural Minor Collect	79	92	Seal IIA	3,275	2014
3782	HUNTERS BEND RD	1	1,841	Rural Collector	79	92	Seal IIA	4,307	2014
1175	D-K RANCH RD	3	1,525	Rural Collector	80	92	Seal IIA	3,569	2014
7766	ELM GROVE RD	4	1,568	Rural Collector	80	92	Seal IIA	3,669	2014
9983	LOHMAN FORD RD	3	10,932	Rural Collector	80	92	Seal IIA	25,582	2014
7716	MOORE RD	4	4,437	Rural Collector	80	92	Seal IIA	10,382	2014
6400	PACE BEND RD	3	43,301	Rural Collector	80	92	Seal IIA	101,325	2014
24971	PEARCE RD	2	925	Rural Collector	80	92	Seal IIA	2,164	2014
2523	DEBBA DR	2	2,066	Rural Collector	81	92	Seal IIA	4,835	2014
7047	LAKEHURST RD	3	1,938	Rural Collector	81	92	Seal IIA	4,534	2014
7364	SINGLETON BEND EAST RD	3	15,450	Rural Collector	81	92	Seal IIA	36,153	2014
7804	DIES RANCH RD	3	3,666	Rural Collector	82	92	Seal IIA	8,579	2014
42	FULKES LA	3	1,031	Rural Collector	82	92	Seal IIA	2,412	2014
1166	GLASS MOUNTAIN TRL	3	2,295	Rural Collector	82	92	Seal IIA	5,371	2014
6581	GLASS MOUNTAIN TRL	3	344	Rural Collector	82	92	Seal IIA	804	2014
9981	LOHMAN FORD RD	3	7,649	Rural Collector	82	92	Seal IIA	17,898	2014
7365	SINGLETON BEND EAST RD	3	6,713	Rural Collector	82	92	Seal IIA	15,709	2014
4243	THAXTON RD	3	5,907	Rural Arterial	83	92	Seal IIA	13,822	2014
7916	ANDERSON MILL RD	3	4,761	Rural Minor Arterial	84	92	Seal IIA	11,140	2014
7229	BEE CREEK RD	3	25	Rural Major Collector	84	92	Seal IIA	59	2014
1998	CUERNAVACA DR	2	2,697	Rural Minor Arterial	84	92	Seal IIA	6,312	2014
4205	ELROY RD	1	8,135	Rural Arterial	84	92	Seal IIA	19,037	2014
7724	ROSS RD	1	2,971	Rural Minor Arterial	84	92	Seal IIA	6,953	2014
1765	SPRINKLE RD	1	456	Rural Arterial	84	92	Seal IIA	1,068	2014
4244	THAXTON RD	3	996	Rural Arterial	84	92	Seal IIA	2,330	2014
7390	BLAKE-MANOR RD	1	149	Rural Arterial	85	92	Seal IIA	348	2014
6984	BLUE GOOSE RD	1	13,134	Rural Arterial	85	92	Seal IIA	30,732	2014
7712	CARL RD	4	5,813	Rural Arterial	85	92	Seal IIA	13,602	2014
4218	COLTON-BLUFF SPRINGS R	3	569	Rural Arterial	85	92	Seal IIA	1,332	2014
2010	CUERNAVACA DR	2	968	Rural Minor Arterial	85	92	Seal IIA	2,266	2014
6109	CUERNAVACA DR	2	9,687	Rural Minor Arterial	85	92	Seal IIA	22,668	2014
8943	DALTON LA	4	2,675	Rural Arterial	85	92	Seal IIA	6,261	2014
8944	DALTON LA	1	7,723	Rural Arterial	85	92	Seal IIA	18,071	2014
3876	HERGOTZ LA	1	4,639	Rural Arterial	85	92	Seal IIA	10,854	2014
7287	HERGOTZ LA	1	13,067	Rural Arterial	85	92	Seal IIA	30,577	2014

GISID	Street Name	Precinct	Area (yd2)	Class	PCI in Year	Improved PCI	Activity	Cost (\$)	Year
7538	JOHNNY MORRIS RD	1	9,142	Rural Arterial	85	92	Seal IIA	21,393	2014
4227	MC ANGUS RD	1	4,756	Rural Arterial	85	92	Seal IIA	11,129	2014
333	NEW SWEDEN CHURCH RD	1	7,431	Rural Arterial	85	92	Seal IIA	17,388	2014
7709	OLD LOCKHART HWY	3	1,648	Rural Arterial	85	92	Seal IIA	3,857	2014
3900	PEARCE LA	1	1,155	Rural Minor Arterial	85	92	Seal IIA	2,702	2014
3909	PEARCE LA	1	958	Rural Minor Arterial	85	92	Seal IIA	2,242	2014
3911	PEARCE LA	1	2,828	Rural Minor Arterial	85	92	Seal IIA	6,617	2014
4115	PEARCE LA	4	7,990	Rural Minor Arterial	85	92	Seal IIA	18,698	2014
4118	PEARCE LA	4	6,657	Rural Minor Arterial	85	92	Seal IIA	15,578	2014
7316	RODRIGUEZ RD	4	3,186	Rural Arterial	85	92	Seal IIA	7,454	2014
9007	ROSS RD	1	762	Rural Minor Arterial	85	92	Seal IIA	1,782	2014
9486	ROSS RD	1	14,075	Rural Minor Arterial	85	92	Seal IIA	32,936	2014
8693	SLAUGHTER LA	4	4,940	Rural Arterial	85	92	Seal IIA	11,560	2014
7377	THAXTON RD	3	20,124	Rural Arterial	85	92	Seal IIA	47,090	2014
4119	WOLF LA	4	19,149	Rural Arterial	85	92	Seal IIA	44,808	2014
5790	GREEN PASTURES CV	1	1,029	Rural Local	62	92	Seal IIB	3,055	2014
1751	APPLEGATE DR	2	2,008	Rural Local	63	92	Seal IIB	5,963	2014
9330	BASKET FLOWER BND	1	872	Rural Local	63	92	Seal IIB	2,588	2014
3891	BENSON WY	1	1,801	Rural Local	63	92	Seal IIB	5,348	2014
4204	GEMMER ST	1	870	Rural Local	63	92	Seal IIB	2,583	2014
9251	GOLDEN VALLEY DR	1	660	Rural Local	63	92	Seal IIB	1,961	2014
8653	GREGG MANOR RD	1	1,595	Rural Local	63	92	Seal IIB	4,736	2014
7708	MAHA CIR	4	2,285	Rural Local	63	92	Seal IIB	6,787	2014
6283	MARTIN LA	4	1,830	Rural Local	63	92	Seal IIB	5,434	2014
4234	PONDER LA	4	3,826	Rural Local	63	92	Seal IIB	11,362	2014
4156	SWISS DR	4	661	Rural Local	63	92	Seal IIB	1,963	2014
3906	TIMBER CREEK DR	1	1,307	Rural Local	63	92	Seal IIB	3,881	2014
3904	WHIRLAWAY DR	1	926	Rural Local	63	92	Seal IIB	2,749	2014
6695	ANTIQUE HERITAGE DR	2	408	Rural Local	64	92	Seal IIB	1,213	2014
4892	ANTLER LA	3	3,180	Rural Local	64	92	Seal IIB	9,445	2014
4538	ARROYO DOBLE DR	3	391	Rural Local	64	92	Seal IIB	1,162	2014
4449	BARKER HOLLOW PASS	3	2,376	Rural Local	64	92	Seal IIB	7,057	2014
4483	BLACK BEAR DR	3	1,050	Rural Local	64	92	Seal IIB	3,119	2014
3605	BLUE HILL DR	3	2,910	Rural Local	64	92	Seal IIB	8,642	2014
1659	CARLSON LA	1	12,640	Rural Local	64	92	Seal IIB	37,541	2014
5456	CATHERINE DR	1	2,425	Rural Local	64	92	Seal IIB	7,201	2014
8140	CHAMBERLAIN CT	1	1,384	Rural Local	64	92	Seal IIB	4,110	2014
9334	COLBY HILL DR	3	1,888	Rural Local	64	92	Seal IIB	5,607	2014
7518	COMMONS FORD RD	2	5,915	Rural Local	64	92	Seal IIB	17,567	2014
4658	COTTONWOOD DR	3	950	Rural Local	64	92	Seal IIB	2,821	2014
4961	CULEBRA CIR	3	443	Rural Local	64	92	Seal IIB	1,316	2014
1422	DOSS RD	3	1,590	Rural Local	64	92	Seal IIB	4,723	2014
4557	EASLEY DR	3	1,656	Rural Local	64	92	Seal IIB	4,919	2014
8406	FARRINGTON CT	3	1,656	Rural Local	64	92	Seal IIB	4,920	2014
4912	FOREST CV	3	1,016	Rural Local	64	92	Seal IIB	3,016	2014
1240	HI-LINE RD	3	625	Rural Local	64	92	Seal IIB	1,856	2014
2399	INDIAN CREEK RD	3	2,183	Rural Local	64	92	Seal IIB	6,483	2014
7881	IZORO BEND	3	1,519	Rural Local	64	92	Seal IIB	4,511	2014
6679	LAKESHORE DR EAST	3	457	Rural Local	64	92	Seal IIB	1,357	2014
2551	MAJESTIC OAKS DR	2	3,728	Rural Local	64	92	Seal IIB	11,072	2014
4764	MC CURRY RD	1	7,558	Rural Local	64	92	Seal IIB	22,447	2014
3989	OLIVER CEMETERY RD	3	2,509	Rural Local	64	92	Seal IIB	7,453	2014

GISID	Street Name	Precinct	Area (yd2)	Class	PCI in Year	Improved PCI	Activity	Cost (\$)	Year
1601	PALEFACE LAKE DR	3	338	Rural Local	64	92	Seal IIB	1,005	2014
4499	SPARKLE DR	4	857	Rural Local	64	92	Seal IIB	2,544	2014
33759	SUNDOWN PKWY	2	886	Rural Local	64	92	Seal IIB	2,632	2014
3897	TIMBER CREEK DR	1	1,910	Rural Local	64	92	Seal IIB	5,674	2014
1712	TOM ADAMS DR	1	3,639	Rural Local	64	92	Seal IIB	10,808	2014
300	TRAVIS OAKS DR	3	860	Rural Local	64	92	Seal IIB	2,555	2014
4171	VEVEY DR	4	2,027	Rural Local	64	92	Seal IIB	6,019	2014
1713	WANDERING WY	1	725	Rural Local	64	92	Seal IIB	2,153	2014
321	WERCHAN LA	1	4,034	Rural Local	64	92	Seal IIB	11,980	2014
5186	WOODCUTTER'S WY	3	2,515	Rural Local	64	92	Seal IIB	7,470	2014
9471	ARBOR HILL CV	1	548	Rural Local	65	92	Seal IIB	1,628	2014
1260	ARROWHEAD DR	3	3,238	Rural Local	65	92	Seal IIB	9,616	2014
4558	BERMUDA DR	3	1,096	Rural Local	65	92	Seal IIB	3,255	2014
6499	BLUE FLAX LA	1	1,722	Rural Local	65	92	Seal IIB	5,113	2014
1703	BRAKER LA	1	3,719	Rural Local	65	92	Seal IIB	11,044	2014
6036	BULLET PASS	4	817	Rural Local	65	92	Seal IIB	2,425	2014
3232	CANYON RIM DR	2	751	Rural Local	65	92	Seal IIB	2,229	2014
3257	CASTLE RIDGE RD	2	2,666	Rural Local	65	92	Seal IIB	7,918	2014
2276	CENTER POINT LA	3	440	Rural Local	65	92	Seal IIB	1,307	2014
1012	CENTRAL COMMERCE CIR	2	6,634	Rural Local	65	92	Seal IIB	19,702	2014
2241	CLOUDY RIDGE RD	3	3,881	Rural Local	65	92	Seal IIB	11,526	2014
8004	COLTON RD	4	1,966	Rural Local	65	92	Seal IIB	5,840	2014
8687	COTTONMOUTH SCHOOL RD	1	492	Rural Local	65	92	Seal IIB	1,461	2014
6964	CUTBACK DR	1	476	Rural Local	65	92	Seal IIB	1,415	2014
7392	CUTBACK DR	1	1,206	Rural Local	65	92	Seal IIB	3,582	2014
1391	ECK LA	3	8,586	Rural Local	65	92	Seal IIB	25,500	2014
1446	ECK LA	3	2,722	Rural Local	65	92	Seal IIB	8,084	2014
10120	EDWARDS HOLLOW RUN	3	5,354	Rural Local	65	92	Seal IIB	15,902	2014
1688	FAY ST	1	746	Rural Local	65	92	Seal IIB	2,215	2014
3841	GARDEN GATE DR	4	3,303	Rural Local	65	92	Seal IIB	9,810	2014
8497	GREAT FALLS DR	1	1,450	Rural Local	65	92	Seal IIB	4,307	2014
1568	HAYNIE FLAT RD	3	4,264	Rural Local	65	92	Seal IIB	12,665	2014
6888	HI-LINE RD	3	4,301	Rural Local	65	92	Seal IIB	12,773	2014
56	HONEYCOMB HW	3	15,282	Rural Local	65	92	Seal IIB	45,388	2014
8769	HORNSBY HILL RD	3	2,805	Rural Local	65	92	Seal IIB	8,331	2014
5553	KING ARTHUR CT	2	1,305	Rural Local	65	92	Seal IIB	3,875	2014
6215	LAKE CREST DR	3	2,818	Rural Local	65	92	Seal IIB	8,371	2014
1244	LAKE SHORE DR	3	1,573	Rural Local	65	92	Seal IIB	4,671	2014
43	LONG HOLLOW LP	3	6,090	Rural Local	65	92	Seal IIB	18,088	2014
8601	MELODY LA	1	1,918	Rural Local	65	92	Seal IIB	5,697	2014
2721	MIXSON DR	2	1,071	Rural Local	65	92	Seal IIB	3,180	2014
8410	MORAY LA	3	1,499	Rural Local	65	92	Seal IIB	4,452	2014
6957	POWDER CREEK DR	1	445	Rural Local	65	92	Seal IIB	1,322	2014
5246	RABBIT RUN CIR	3	952	Rural Local	65	92	Seal IIB	2,826	2014
2387	RED FEATHER TRL	2	610	Rural Local	65	92	Seal IIB	1,812	2014
7885	SALERNO PL	3	806	Rural Local	65	92	Seal IIB	2,395	2014
4513	SCISSORTAIL DR	3	4,770	Rural Local	65	92	Seal IIB	14,168	2014
6052	STENSON DR	3	874	Rural Local	65	92	Seal IIB	2,596	2014
4177	SWISS DR	4	1,074	Rural Local	65	92	Seal IIB	3,188	2014
5145	TAVIA CV	2	1,188	Rural Local	65	92	Seal IIB	3,527	2014
3887	TIMBER CREEK DR	1	1,517	Rural Local	65	92	Seal IIB	4,504	2014
1449	VENADO DR	3	647	Rural Local	65	92	Seal IIB	1,921	2014

GISID	Street Name	Precinct	Area (yd2)	Class	PCI in Year	Improved PCI	Activity	Cost (\$)	Year
4160	VEVEY DR	4	1,698	Rural Local	65	92	Seal IIB	5,043	2014
6278	WARDMAN DR	1	346	Rural Local	65	92	Seal IIB	1,027	2014
2906	WESLEY ST	1	540	Rural Local	65	92	Seal IIB	1,605	2014
5834	WEST VIEW RD	3	3,863	Rural Local	65	92	Seal IIB	11,475	2014
1183	YUCCA DR	3	627	Rural Local	65	92	Seal IIB	1,862	2014
7565	ZAMBIA DR	3	916	Rural Local	65	92	Seal IIB	2,721	2014
383	ZANZIBAR LA	1	1,039	Rural Local	65	92	Seal IIB	3,086	2014
6807	ANTIQUE FINISH DR	1	1,015	Rural Local	66	92	Seal IIB	3,016	2014
1241	ARROWHEAD DR	3	3,049	Rural Local	66	92	Seal IIB	9,056	2014
1348	ARROYO RD	3	492	Rural Local	66	92	Seal IIB	1,460	2014
4514	ARROYO VISTA DR	3	3,356	Rural Local	66	92	Seal IIB	9,966	2014
9021	BASKET FLOWER BND	1	1,144	Rural Local	66	92	Seal IIB	3,398	2014
1316	BEACON DR	3	830	Rural Local	66	92	Seal IIB	2,466	2014
8676	BELTEX DR	1	1,852	Rural Local	66	92	Seal IIB	5,500	2014
6006	BLACK BEAR DR	3	1,349	Rural Local	66	92	Seal IIB	4,005	2014
2335	BROKEN BOW TRL	3	1,857	Rural Local	66	92	Seal IIB	5,515	2014
5556	CANYON RIM DR	2	741	Rural Local	66	92	Seal IIB	2,200	2014
2013	CASA GRANDE DR	2	555	Rural Local	66	92	Seal IIB	1,648	2014
2121	CASSAVA DR	2	2,225	Rural Local	66	92	Seal IIB	6,609	2014
5844	CEDAR SPRINGS CIR	3	747	Rural Local	66	92	Seal IIB	2,218	2014
1417	CHERRY LA	3	3,183	Rural Local	66	92	Seal IIB	9,453	2014
41160	DESSAU RD	1	5,340	Rural Local	66	92	Seal IIB	15,860	2014
6524	DORA'S DR	1	676	Rural Local	66	92	Seal IIB	2,008	2014
6093	EL VIEJO CAMINO	2	2,248	Rural Local	66	92	Seal IIB	6,676	2014
3263	FALCON LEDGE DR	2	3,038	Rural Local	66	92	Seal IIB	9,022	2014
4537	FIELD DR	3	1,621	Rural Local	66	92	Seal IIB	4,815	2014
3837	GARDEN GATE DR	1	697	Rural Local	66	92	Seal IIB	2,069	2014
2156	GOLDEN MAIZE DR	2	1,916	Rural Local	66	92	Seal IIB	5,689	2014
9255	GOLDEN VALLEY DR	1	558	Rural Local	66	92	Seal IIB	1,658	2014
2248	GRAVEYARD POINT RD	3	2,417	Rural Local	66	92	Seal IIB	7,179	2014
2591	GRIMES RANCH RD	2	2,190	Rural Local	66	92	Seal IIB	6,503	2014
1572	HAYNIE FLAT RD	3	1,622	Rural Local	66	92	Seal IIB	4,817	2014
4043	HIGH VALLEY RD	3	696	Rural Local	66	92	Seal IIB	2,068	2014
200	HIGHCLIMB CT	3	3,462	Rural Local	66	92	Seal IIB	10,281	2014
2988	HOG EYE RD	1	6,794	Rural Local	66	92	Seal IIB	20,177	2014
1435	LAKEVIEW AV	3	3,688	Rural Local	66	92	Seal IIB	10,953	2014
2674	LISA DR	2	588	Rural Local	66	92	Seal IIB	1,745	2014
2676	LISA DR	2	700	Rural Local	66	92	Seal IIB	2,079	2014
8215	LOMBARDI WY	3	571	Rural Local	66	92	Seal IIB	1,696	2014
172	LONG HILL DR	3	1,024	Rural Local	66	92	Seal IIB	3,042	2014
4235	MAN O WAR AV	4	831	Rural Local	66	92	Seal IIB	2,469	2014
6523	MAXINE'S CV	2	597	Rural Local	66	92	Seal IIB	1,773	2014
6520	MELANIE'S WALK	1	1,190	Rural Local	66	92	Seal IIB	3,534	2014
1291	MOUNTAIN TRL	3	1,673	Rural Local	66	92	Seal IIB	4,968	2014
1216	NAVAJO PASS	3	1,248	Rural Local	66	92	Seal IIB	3,705	2014
9159	OAK RIDGE DR	3	602	Rural Local	66	92	Seal IIB	1,787	2014
5814	OAK VALLEY CT	3	1,058	Rural Local	66	92	Seal IIB	3,143	2014
6065	OLYMPIC DR	1	562	Rural Local	66	92	Seal IIB	1,669	2014
1441	RAINBOW HOLLOW DR	3	1,442	Rural Local	66	92	Seal IIB	4,282	2014
6420	ROLSTON PL	3	848	Rural Local	66	92	Seal IIB	2,519	2014
9314	SAGO PALM TRL	1	407	Rural Local	66	92	Seal IIB	1,210	2014
297	SINGLETON BEND RD	3	7,745	Rural Local	66	92	Seal IIB	23,003	2014

GISID	Street Name	Precinct	Area (yd2)	Class	PCI in Year	Improved PCI	Activity	Cost (\$)	Year
6329	SUNDOWN PKWY	2	5,069	Rural Local	66	92	Seal IIB	15,055	2014
3982	VIKKI TER	3	2,454	Rural Local	66	92	Seal IIB	7,288	2014
2070	VILLAGE WEST DR	2	651	Rural Local	66	92	Seal IIB	1,935	2014
9917	WEBBERVILLE PARK ENTRY	1	2,881	Rural Local	66	92	Seal IIB	8,557	2014
3453	ADDIE ROY RD	2	6,277	Rural Local	67	92	Seal IIB	18,642	2014
102	AMISTAD DR	2	1,965	Rural Local	67	92	Seal IIB	5,835	2014
9492	ARBOR HILL CV	1	758	Rural Local	67	92	Seal IIB	2,252	2014
3050	BELAFONTE BLVD	1	878	Rural Local	67	92	Seal IIB	2,606	2014
3901	BENSON WY	1	2,914	Rural Local	67	92	Seal IIB	8,654	2014
1718	BLUFF BEND DR	1	3,922	Rural Local	67	92	Seal IIB	11,648	2014
1704	BRAKER LA	1	3,659	Rural Local	67	92	Seal IIB	10,868	2014
6124	BRIGHT STAR LA	3	3,245	Rural Local	67	92	Seal IIB	9,639	2014
4470	BURSON DR	3	3,303	Rural Local	67	92	Seal IIB	9,811	2014
1457	CONEJO DR	3	597	Rural Local	67	92	Seal IIB	1,774	2014
7362	CORABELLO PL	3	1,389	Rural Local	67	92	Seal IIB	4,125	2014
1223	DEER RUN RD	3	2,188	Rural Local	67	92	Seal IIB	6,497	2014
7223	DESSAU RD	1	6,493	Rural Local	67	92	Seal IIB	19,285	2014
1248	FOREST WY	3	1,383	Rural Local	67	92	Seal IIB	4,107	2014
38	GILLUM CREEK DR	3	1,330	Rural Local	67	92	Seal IIB	3,951	2014
9256	GOLDEN VALLEY DR	1	6,739	Rural Local	67	92	Seal IIB	20,016	2014
8178	HARTSMITH DR	1	720	Rural Local	67	92	Seal IIB	2,138	2014
8768	HORNSBY HILL RD	3	2,356	Rural Local	67	92	Seal IIB	6,998	2014
2434	INDIAN CREEK RD	3	765	Rural Local	67	92	Seal IIB	2,272	2014
48	LAYNE LP	3	999	Rural Local	67	92	Seal IIB	2,967	2014
6985	LEDGESTONE TER	3	744	Rural Local	67	92	Seal IIB	2,209	2014
4715	LONESOME CV	3	1,088	Rural Local	67	92	Seal IIB	3,232	2014
49	LONG HOLLOW LP	3	1,970	Rural Local	67	92	Seal IIB	5,850	2014
2221	MARSHALL FORD RD	3	853	Rural Local	67	92	Seal IIB	2,534	2014
9829	NORTHEAST METRO PARK C	2	1,134	Rural Local	67	92	Seal IIB	3,369	2014
10081	OLD KIMBRO RD	1	15,080	Rural Local	67	92	Seal IIB	44,788	2014
1576	PEDERNALES DR	3	729	Rural Local	67	92	Seal IIB	2,165	2014
121	PINE VISTA DR	2	1,232	Rural Local	67	92	Seal IIB	3,658	2014
1574	RIVER RD	3	5,669	Rural Local	67	92	Seal IIB	16,838	2014
1162	SIERRA BLANCA	3	2,234	Rural Local	67	92	Seal IIB	6,636	2014
7000	SOJOURNER ST	1	2,446	Rural Local	67	92	Seal IIB	7,264	2014
7799	SOMERSET CANYON LA	3	553	Rural Local	67	92	Seal IIB	1,643	2014
2828	SPLENDOR PASS	3	871	Rural Local	67	92	Seal IIB	2,587	2014
4529	STAGECOACH WY	3	2,635	Rural Local	67	92	Seal IIB	7,827	2014
7359	TRAPINI PL	3	985	Rural Local	67	92	Seal IIB	2,926	2014
299	TRAVIS OAKS DR	3	935	Rural Local	67	92	Seal IIB	2,778	2014
4741	TRAVISTA DR	3	1,909	Rural Local	67	92	Seal IIB	5,669	2014
5906	WARDMAN DR	1	2,323	Rural Local	67	92	Seal IIB	6,898	2014
3961	WEIR LOOP CIR	3	2,255	Rural Local	67	92	Seal IIB	6,698	2014
6157	YUCCA DR	3	1,268	Rural Local	67	92	Seal IIB	3,766	2014
4455	MAYO ST	3	2,497	Rural Local	68	92	Seal IIB	7,415	2014
6353	MEADOWLARK ST	3	428	Rural Local	68	92	Seal IIB	1,271	2014
3892	TIMBER CREEK DR	1	918	Rural Local	68	92	Seal IIB	2,726	2014