TRAVIS COUNTY

PRELIMINARY DESIGN SCHEMATIC

WELLS BRANCH PARKWAY
TRAVIS COUNTY
3/29/2011

HALF-MILE EAST OF IMMANUEL ROAD TO KILLINGSWORTH LANE

ADT	2011	XX,XXX (VPD)
	2031	XX,XXX (VPD)
DESIGN SPEED		50 MPH (a max=0.06)
FUNCTIONAL CLASSIFICATION		URBAN MINOR ARTERIAL
PROJECT LENGTH		1.17 MILES

NOT TO SCALE

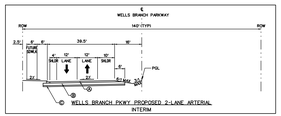

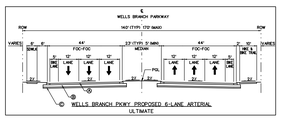

① 5" ACP TY C
② 8" FLEX BASE(TY D GR 5 Q, 61 AV, TEXDOT 3000) PLUS 8" TEXVES TREATED SUBGRADE OVER 6" LIME TREATED SUBGRADE
③ 8" LIME TREATED SUBGRADE

PRELIMINARY
FOR INTERIM REVIEW ONLY
NOT FOR CONSTRUCTION
CPRV
FIRM REGISTRATION NO 1741
Engineer PAUL A. SCHENCK
P.E. No. 99820 Date 3/29/2011

PRELIMINARY
SUBJECT TO CHANGE

DESIGN SCHEMATIC
ROADWAY EXTENSION
WELLS BRANCH PARKWAY
HALF-MILE EAST OF IMMANUEL RD. TO KILLINGSWORTH LN.

PLAN VIEW LEGEND
- PROPOSED INTERIM ROADWAY
- PROPOSED HIKE & BIKE TRAIL
- PROPOSED SIDEWALK
- EXISTING ROW
- PROPOSED ROW
- CREEK FLOW LINE
- 100 YEAR FLOODPLAIN

SCALE 1IN = 200 FT HORIZONTAL
1IN = 20 FT VERTICAL

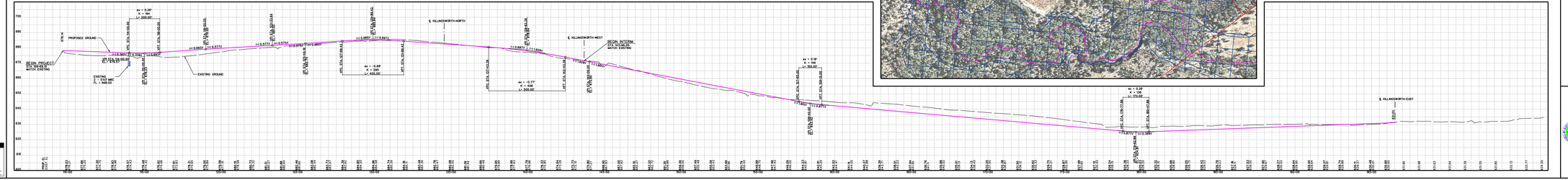

PRELIMINARY
SUBJECT TO CHANGE

DESIGN SCHEMATIC
ROADWAY EXTENSION
WELLS BRANCH PARKWAY
HALF-MILE EAST OF IMMANUEL RD. TO KILLINGSWORTH LN.